

CITY OF KELOWNA

BYLAW NO. 11355

Official Community Plan Amendment No. OCP16-0027 – Upper Canyon Dr (E of)

A bylaw to amend the "Kelowna 2030 – Official Community Plan Bylaw No. 10500".

The Municipal Council of the City of Kelowna, in open meeting assembled, enacts as follows:

1. THAT Map 4.1 - **GENERALIZED FUTURE LAND USE** of "Kelowna 2030 – Official Community Plan Bylaw No. 10500" be amended by changing the Future Land Use designation of portions of The South West 1/4 of Section 5 Township 23 ODYD Except Plans KAP83526, KAP88266, EPP9195, EPP24895, EPP24897 and EPP55131, located at Upper Canyon Dr (E of), Kelowna, BC from the S2RESH – Single / Two Unit Residential – Hillside designation to the PARK – Major Park / Open Space (Public) designation as shown on Map "A" attached;
2. This bylaw shall come into full force and effect and is binding on all persons as and from the date of adoption.

Read a first time by the Municipal Council this 6th day of February, 2017.

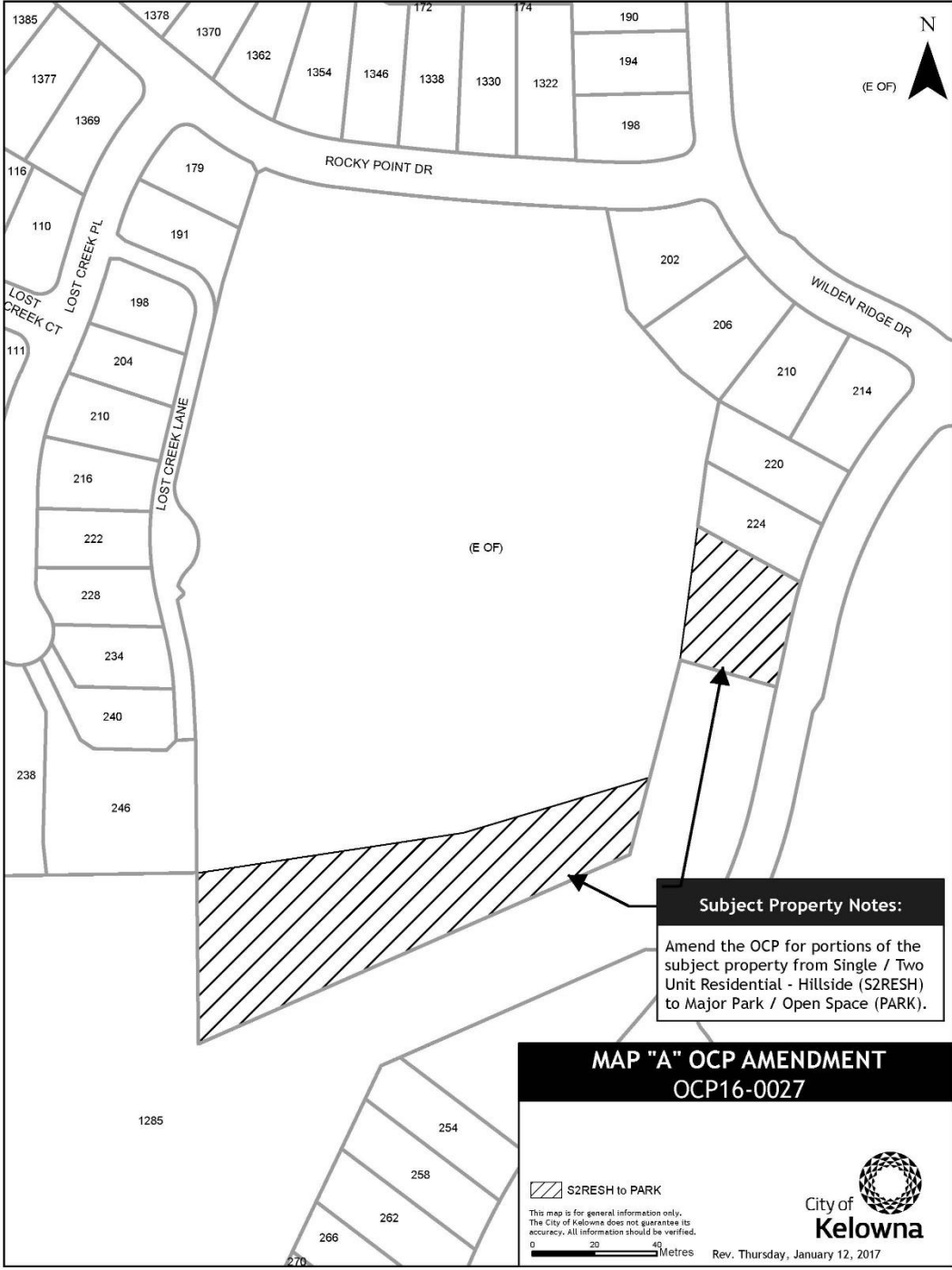
Considered at a Public Hearing on the 21st day of February, 2017.

Read a second and third time by the Municipal Council this 21st day of February, 2017.

Adopted by the Municipal Council of the City of Kelowna this




Mayor

City Clerk



Subject Property Notes:
 Amend the OCP for portions of the subject property from Single / Two Unit Residential - Hillside (S2RESH) to Major Park / Open Space (PARK).

**MAP "A" OCP AMENDMENT
 OCP16-0027**

 S2RESH to PARK
This map is for general information only. The City of Kelowna does not guarantee its accuracy. All information should be verified.
 0 20 40 Metres

 City of Kelowna
 Rev. Thursday, January 12, 2017