

N




**Slope**

 Hillside 20% +


**Intensive Residential**

 Character Neighbourhood DP Area


**Revitalization**

 Revitalization DP Area

**Urban Centre Planning Revitalization**

 Civic Precinct DP Area

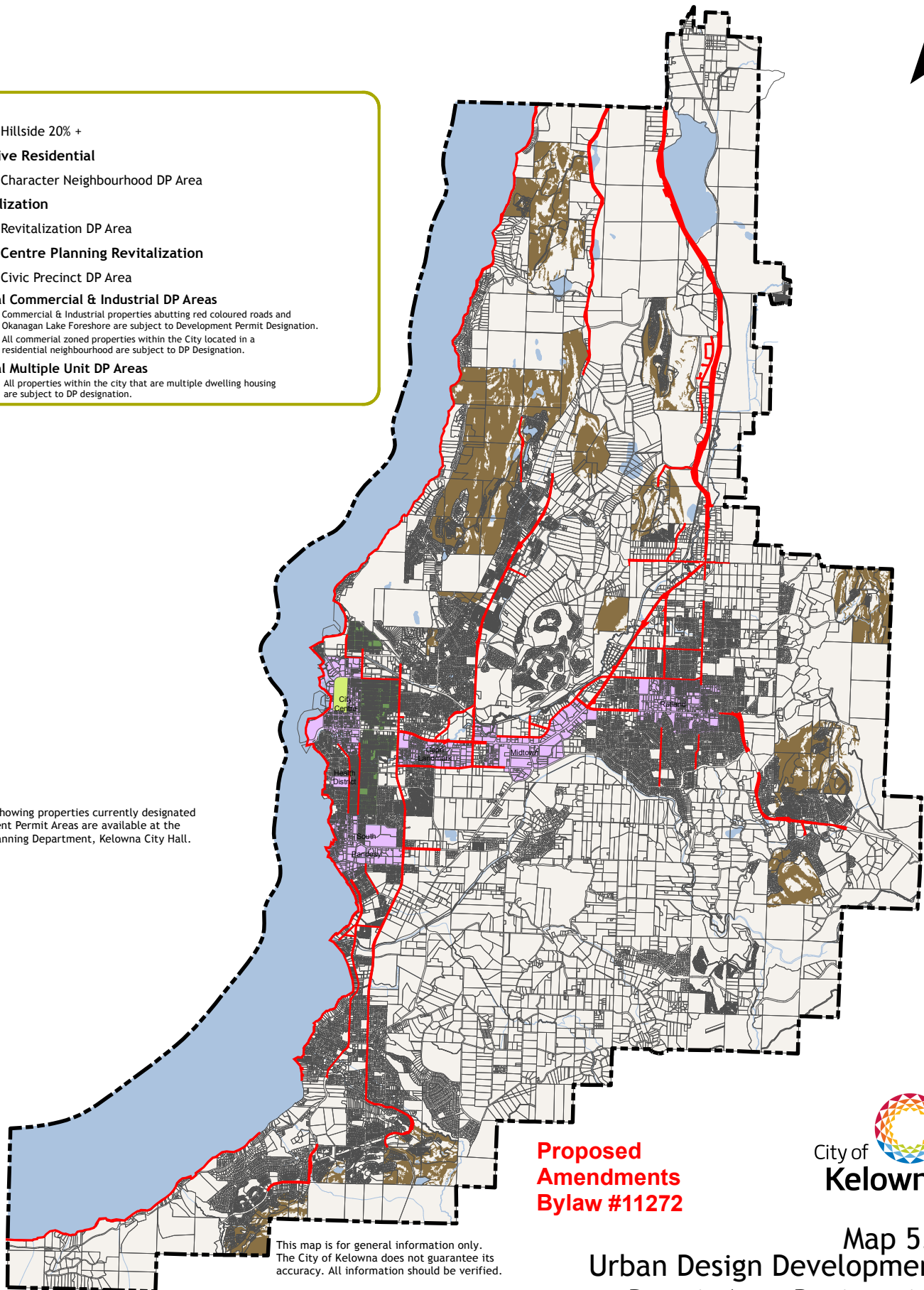
**General Commercial & Industrial DP Areas**

 Commercial & Industrial properties abutting red coloured roads and Okanagan Lake Foreshore are subject to Development Permit Designation.  
All commercial zoned properties within the City located in a residential neighbourhood are subject to DP Designation.

**General Multiple Unit DP Areas**

All properties within the city that are multiple dwelling housing are subject to DP designation.

Note : Maps showing properties currently designated as Development Permit Areas are available at the Policy and Planning Department, Kelowna City Hall.



This map is for general information only.  
The City of Kelowna does not guarantee its accuracy. All information should be verified.

0 1 2  
Kms

Rev. Aug 18, 2016

**Proposed  
Amendments  
Bylaw #11272**



**Map 5.8**  
**Urban Design Development**  
**Permit Area Designation**  
Official Community Plan 2030