


Certain layers such as lots, zoning and dp areas are updated bi-weekly. This map is for general information only.
The City of Kelowna does not guarantee its accuracy. All information should be verified.

CITY OF KELOWNA
MEMORANDUM

Date: September 30, 2015
File No.: DVP15-0217
To: Community Planning (LB)
From: Development Engineering Manager (SM)
Subject: 799 McClure Road

Development Engineering comments and requirements regarding this development permit application are as follows:

This development variance permit application to vary the rear yard setback from 7.5 to 4.75m does not compromise any municipal services.

FOR 

Steve Muenz, P. Eng.
Development Engineering Manager

SS

CITY OF KELOWNA

APPROVED ISSUANCE OF A:

☐ Development Variance Permit No.: DVP15-0217

EXISTING ZONING DESIGNATION:	RU1 - Large Lot Housing
DEVELOPMENT VARIANCE PERMIT:	To vary the minimum rear yard from 7.5 m permitted to 4.8 m proposed.

ISSUED TO:	Michael Young and Suzan Wood-Young
LOCATION OF SUBJECT SITE:	799 McClure Road

	LOT	SECTION	D.L.	TOWNSHIP	DISTRICT	PLAN
LEGAL DESCRIPTION:	5	-	357	-	ODYD	17105

SCOPE OF APPROVAL

- ☐ This Permit applies to and only to those lands within the Municipality as described above, and any and all buildings, structures and other development thereon.
- ☐ This Permit is issued subject to compliance with all of the Bylaws of the Municipality applicable thereto, except as specifically varied or supplemented by this Permit, noted in the Terms and Conditions below.
- ☐ Applicants for Development and Development Variance Permit should be aware that the issuance of a Permit limits the applicant to be in strict compliance with regulations of the Zoning Bylaw or Subdivision Control Bylaw unless specific Variances have been authorized by the Permit. No implied Variances from bylaw provisions shall be granted by virtue of drawing notations which are inconsistent with bylaw provisions and which may not have been identified as required Variances by the applicant or City staff.

1. TERMS AND CONDITIONS:

THAT a variance to the following section of Zoning Bylaw No. 8000 be granted, as shown on Schedule "A":

Section 13.1.6(e): RU1 - Large Lot Housing Development Regulations

To vary the required minimum rear yard from 7.5 m permitted to 4.8 m proposed.

AND THAT this Development Variance Permit is valid for two (2) years from the date of Council approval, with no opportunity to extend.

2. PERFORMANCE SECURITY:

None required.

3. DEVELOPMENT:

The land described herein shall be developed strictly in accordance with the terms and conditions and provisions of this Permit and any plans and specifications attached to this Permit which shall form a part hereof.

If the Permittee does not register the subdivision Permitted by this Permit within two years of the date of this Permit, this Permit shall lapse.

This Permit is not transferable unless specifically permitted by the Municipality. The authorization to transfer the Permit shall, if deemed acceptable, be granted by Council resolution.

THIS Permit IS NOT A BUILDING Permit.

4. APPLICANT'S AGREEMENT:

I hereby declare that all the above statements and the information contained in the material submitted in support of this Permit are to the best of my belief, true and correct in all respects. Upon issuance of the Permit for me by the Municipality, then in such case, I covenant and agree to save harmless and effectually indemnify the Municipality against:

- (a) All actions and proceedings, costs, damages, expenses, claims, and demands whatsoever and by whomsoever brought, by reason of the Municipality granting to me the said Permit.
- (b) All costs, expenses, claims that may be incurred by the Municipality if the construction by me of engineering or other types of works as called for by the Permit results in damages to any property owned in whole or in part by the Municipality or which the Municipality by duty or custom is obliged, directly or indirectly in any way or to any degree, to construct, repair, or maintain.

I further covenant and agree that should I be granted a Development Permit or Development Variance Permit, the Municipality may withhold the granting of any occupancy Permit for the occupancy and/or use of any building or part thereof constructed upon the hereinbefore referred to land until all of the engineering works or other works called for by the Permit have been completed to the satisfaction of the Municipal Engineer and Divisional Director of Community Planning & Real Estate.

Should there be any change in ownership or legal description of the property, I undertake to notify the Community Planning & Real Estate Department immediately to avoid any unnecessary delay in processing the application.

I HEREBY UNDERSTAND AND AGREE TO ALL THE TERMS AND CONDITIONS SPECIFIED IN THIS PERMIT.

Signature of Owner/Authorized Agent

Date

Print Name in Bold Letters

Telephone No.


5. APPROVALS:

DEVELOPMENT VARIANCE PERMIT APPROVED AND ISSUED BY COUNCIL ON THE ____ DAY OF _____ 2015.

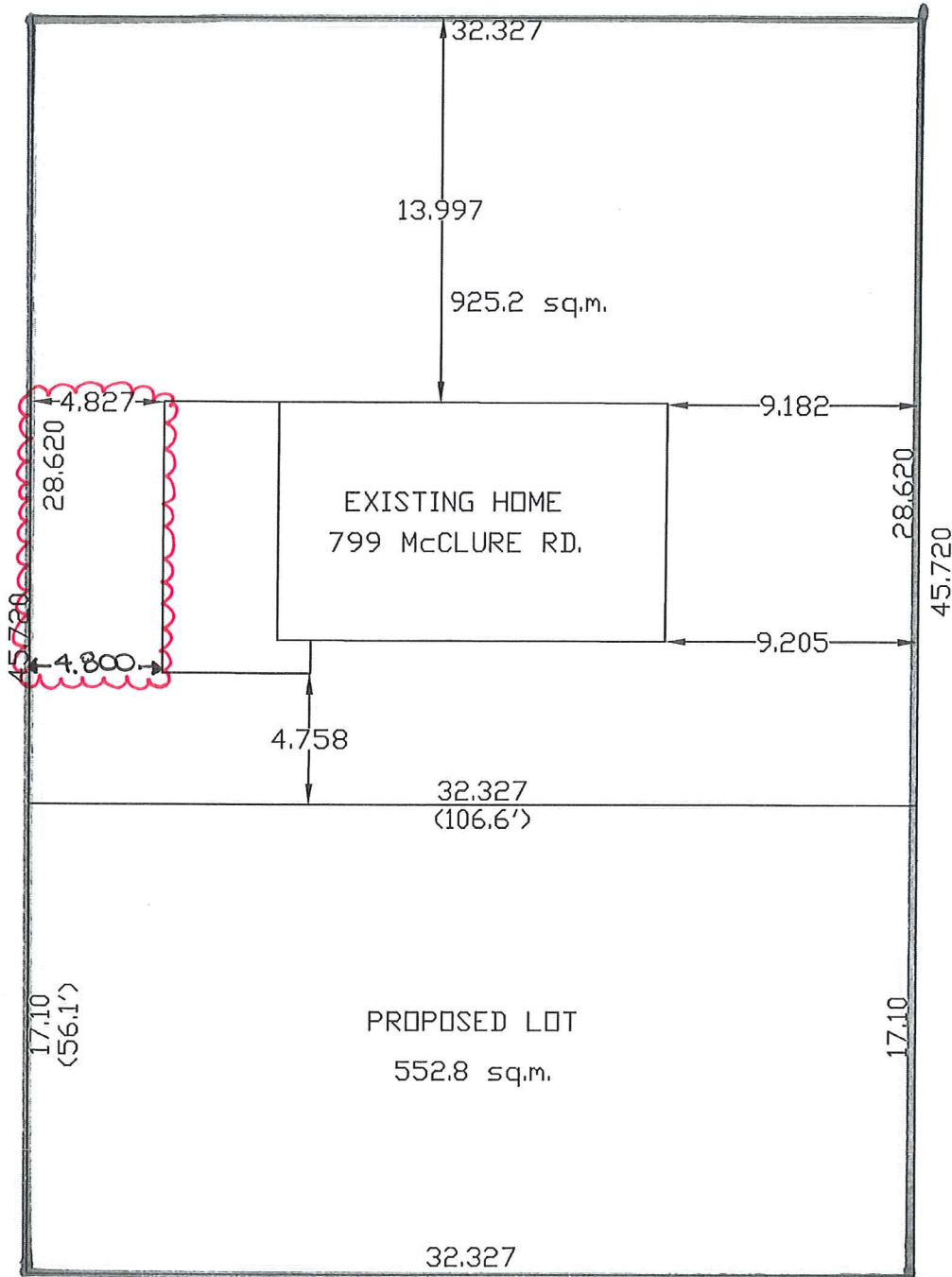
Ryan Smith, Community Planning Department Manager
Community Planning & Real Estate

Date

SCHEDULE A
This forms part of development
Permit # DVPIS-0217



McCLURE ROAD



1:250

LOT 5 DL 357, DDYD PLAN 17105