

# CITY OF KELOWNA

## BYLAW NO. 12702

Z24-0013

### 1490 Cara Glen Way

---

A bylaw to amend the "City of Kelowna Zoning Bylaw No. 12375".

The Municipal Council of the City of Kelowna, in open meeting assembled, enacts as follows:

1. THAT City of Kelowna Zoning Bylaw No. 12375 be amended by changing the zoning classification of portions of Lot L Sections 31 and 32 Township 26 ODYD Plan KAP53293 located on Cara Glen Way, Kelowna, BC from the RR1 – Large Lot Rural Residential zone to the P3 – Parks and Open Space zone and the CD29 – Cara Glen Way Comprehensive Development zone as shown on Map "B" attached to and forming part of this bylaw.
2. This bylaw shall come into full force and effect and is binding on all persons as and from the date of adoption.

Read a first time by the Municipal Council this

Considered at a Public Hearing on the

Read a second and third time by the Municipal Council this

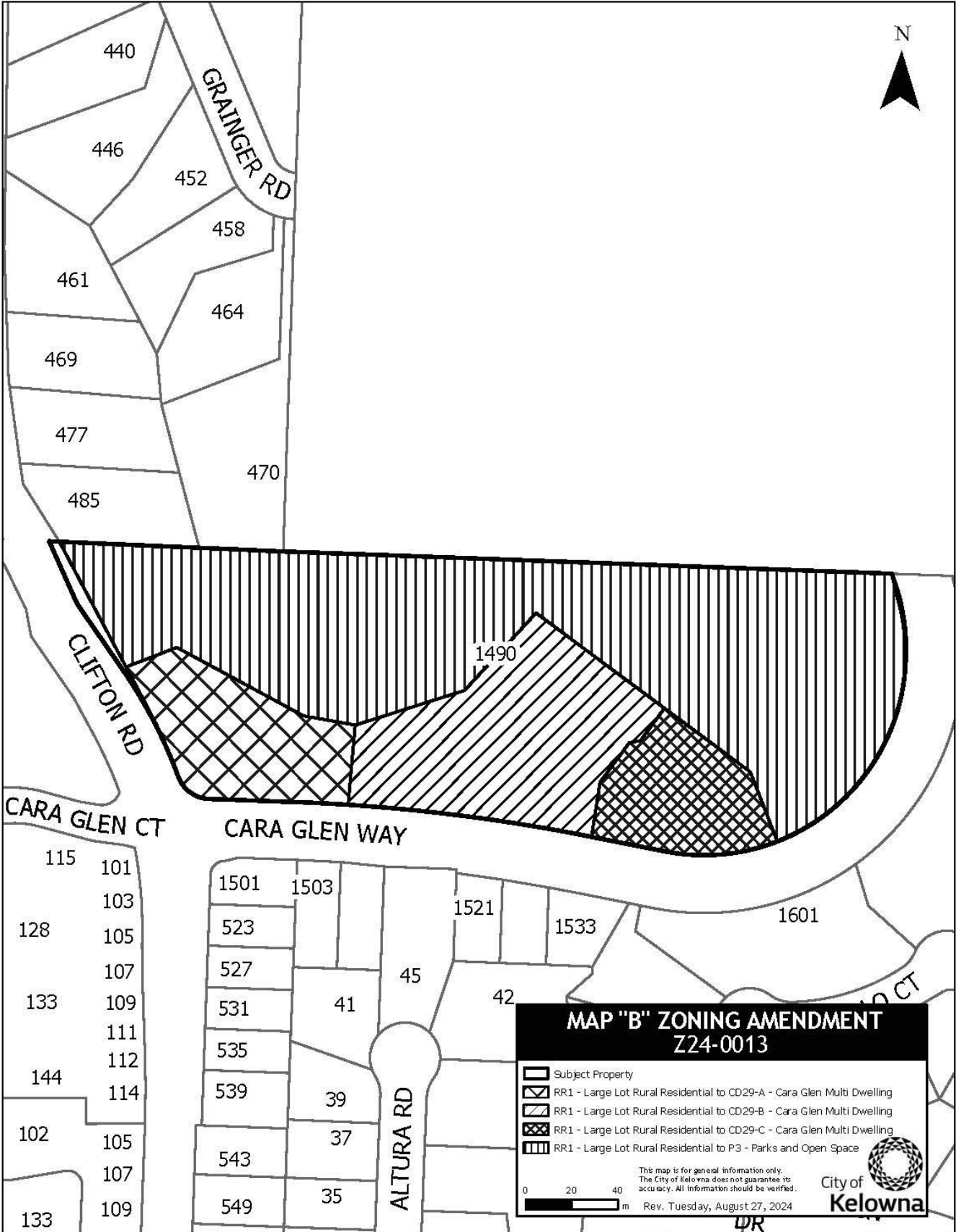
Adopted by the Municipal Council of the City of Kelowna this

---






Mayor

---

City Clerk



**MAP "B" ZONING AMENDMENT  
Z24-0013**

-  Subject Property
-  RR1 - Large Lot Rural Residential to CD29-A - Cara Glen Multi Dwelling
-  RR1 - Large Lot Rural Residential to CD29-B - Cara Glen Multi Dwelling
-  RR1 - Large Lot Rural Residential to CD29-C - Cara Glen Multi Dwelling
-  RR1 - Large Lot Rural Residential to P3 - Parks and Open Space

This map is for general information only.  
The City of Kelowna does not guarantee its accuracy. All information should be verified.

0 20 40 m

City of Kelowna

Rev. Tuesday, August 27, 2024

DR