

# CITY OF KELOWNA

## BYLAW NO. 12706

Z24-0005

4690 Hwy 97 N

---

A bylaw to amend the "City of Kelowna Zoning Bylaw No. 12375".

The Municipal Council of the City of Kelowna, in open meeting assembled, enacts as follows:

1. THAT City of Kelowna Zoning Bylaw No. 12375 be amended by changing the zoning classification of portions of:

- a) The South West 1/4 Of Section 11 Township 23 Osoyoos Division Yale District Except: (1) Those Parts Shown On Plan Attached To DD 1953D (2) Plans 10273, 18883, H764, H16596 And KAP83101 (3) Parcel A (E10197); and

- b) The North West 1/4 Of Section 2 Township 23 Osoyoos Division Yale District Except: (1) Those Parts Shown On Plan Attached To DD 1953D (2) Part Described In DD 169668F (3) Plans 12349, H764, H16596, KAP83101 And EPP76079

located on Hwy 97 N, Kelowna, BC from the A1 – Agriculture zone to the I2 – General Industrial zone as shown on Map "A" attached to and forming part of this bylaw.

2. This bylaw shall come into full force and effect and is binding on all persons as and from the date of adoption.

Read a first, second and third time by the Municipal Council this

Approved under the Transportation Act this

---

(Approving Officer – Ministry of Transportation)

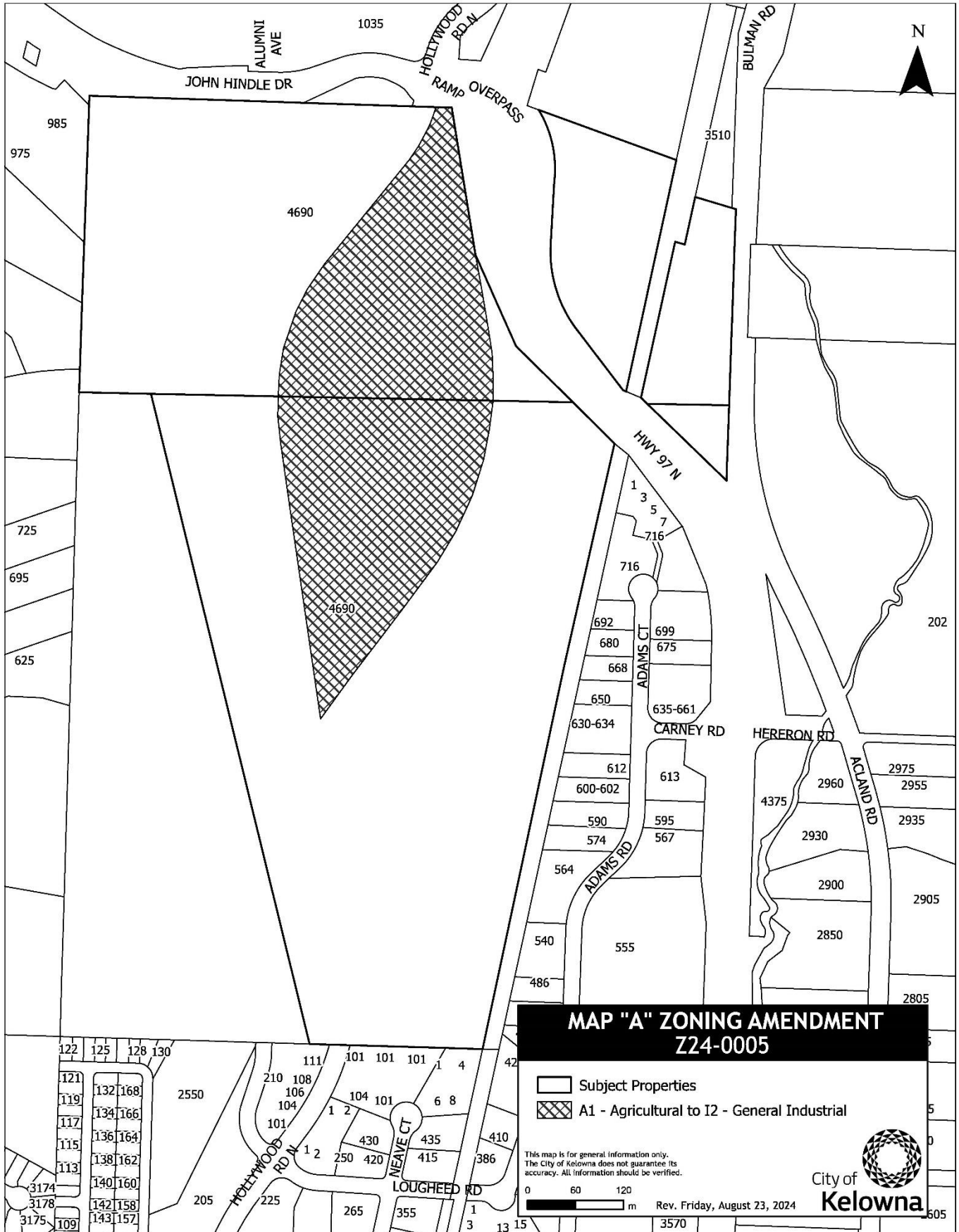
Adopted by the Municipal Council of the City of Kelowna this

---



Mayor

---


City Clerk



**MAP "A" ZONING AMENDMENT  
Z24-0005**

-  Subject Properties
-  A1 - Agricultural to I2 - General Industrial

This map is for general information only.  
The City of Kelowna does not guarantee its  
accuracy. All information should be verified.



Rev. Friday, August 23, 2024

