

**CITY OF KELOWNA**

**BYLAW NO. 12693**

**Z24-0012**

**1785 Swainson Road**

---

A bylaw to amend the "City of Kelowna Zoning Bylaw No. 12375".

The Municipal Council of the City of Kelowna, in open meeting assembled, enacts as follows:

1. THAT City of Kelowna Zoning Bylaw No. 12375 be amended by changing the zoning classification of portions of Lot A Sections 19 and 30 Township 27 and of Section 24 Township 26 ODYD Plan EPP120799 located on Swainson Road, Kelowna, BC from the A1 – Agriculture zone to the RU1 – Large Lot Housing zone as shown on Map "A" attached to and forming part of this bylaw.
2. This bylaw shall come into full force and effect and is binding on all persons as and from the date of adoption.

Read a first, second and third time by the Municipal Council this

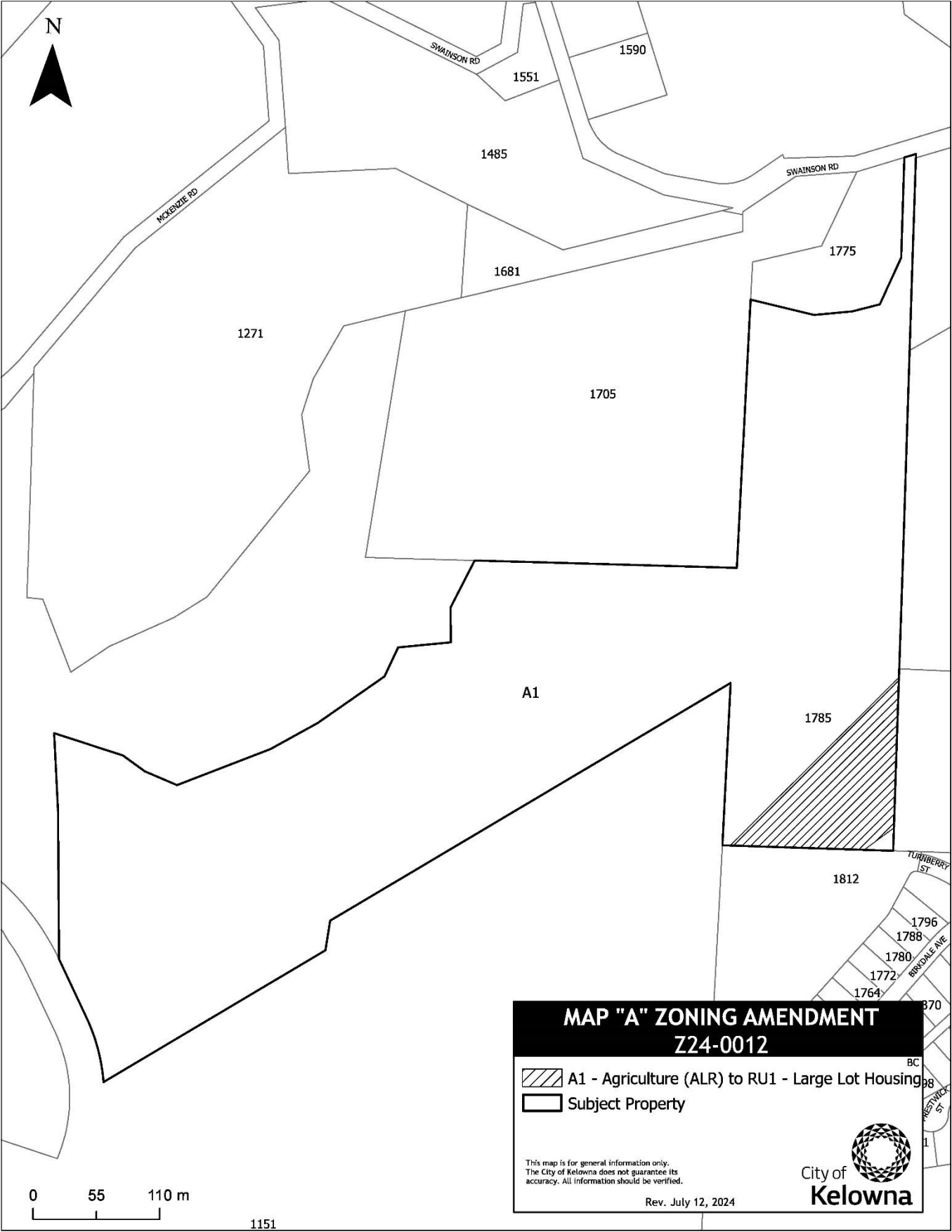
Adopted by the Municipal Council of the City of Kelowna this

---

Mayor

---



City Clerk




0 55 110 m

1151

**MAP "A" ZONING AMENDMENT  
Z24-0012**

 A1 - Agriculture (ALR) to RU1 - Large Lot Housing  
 Subject Property

This map is for general information only.  
 The City of Kelowna does not guarantee its accuracy. All information should be verified.

  
**City of Kelowna**

Rev. July 12, 2024