

CITY OF KELOWNA

BYLAW NO. 12693

Z24-0012

1785 Swainson Road

A bylaw to amend the "City of Kelowna Zoning Bylaw No. 12375".

The Municipal Council of the City of Kelowna, in open meeting assembled, enacts as follows:

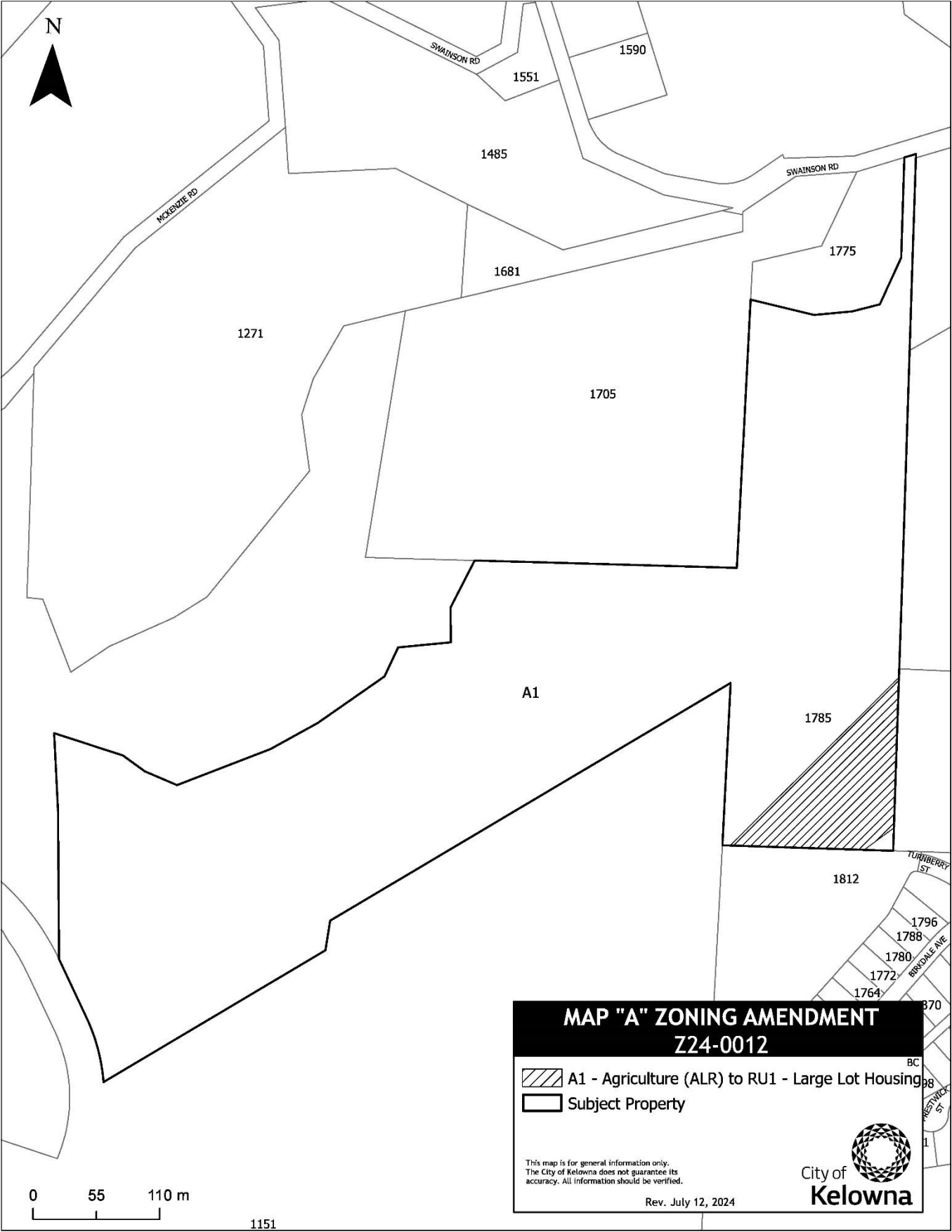
1. THAT City of Kelowna Zoning Bylaw No. 12375 be amended by changing the zoning classification of portions of Lot A Sections 19 and 30 Township 27 and of Section 24 Township 26 ODYD Plan EPP120799 located on Swainson Road, Kelowna, BC from the A1 – Agriculture zone to the RU1 – Large Lot Housing zone as shown on Map "A" attached to and forming part of this bylaw.
2. This bylaw shall come into full force and effect and is binding on all persons as and from the date of adoption.

Read a first, second and third time by the Municipal Council this

Adopted by the Municipal Council of the City of Kelowna this

Mayor



City Clerk




0 55 110 m

1151

**MAP "A" ZONING AMENDMENT
Z24-0012**

 A1 - Agriculture (ALR) to RU1 - Large Lot Housing
 Subject Property

This map is for general information only.
 The City of Kelowna does not guarantee its accuracy. All information should be verified.


City of Kelowna

Rev. July 12, 2024