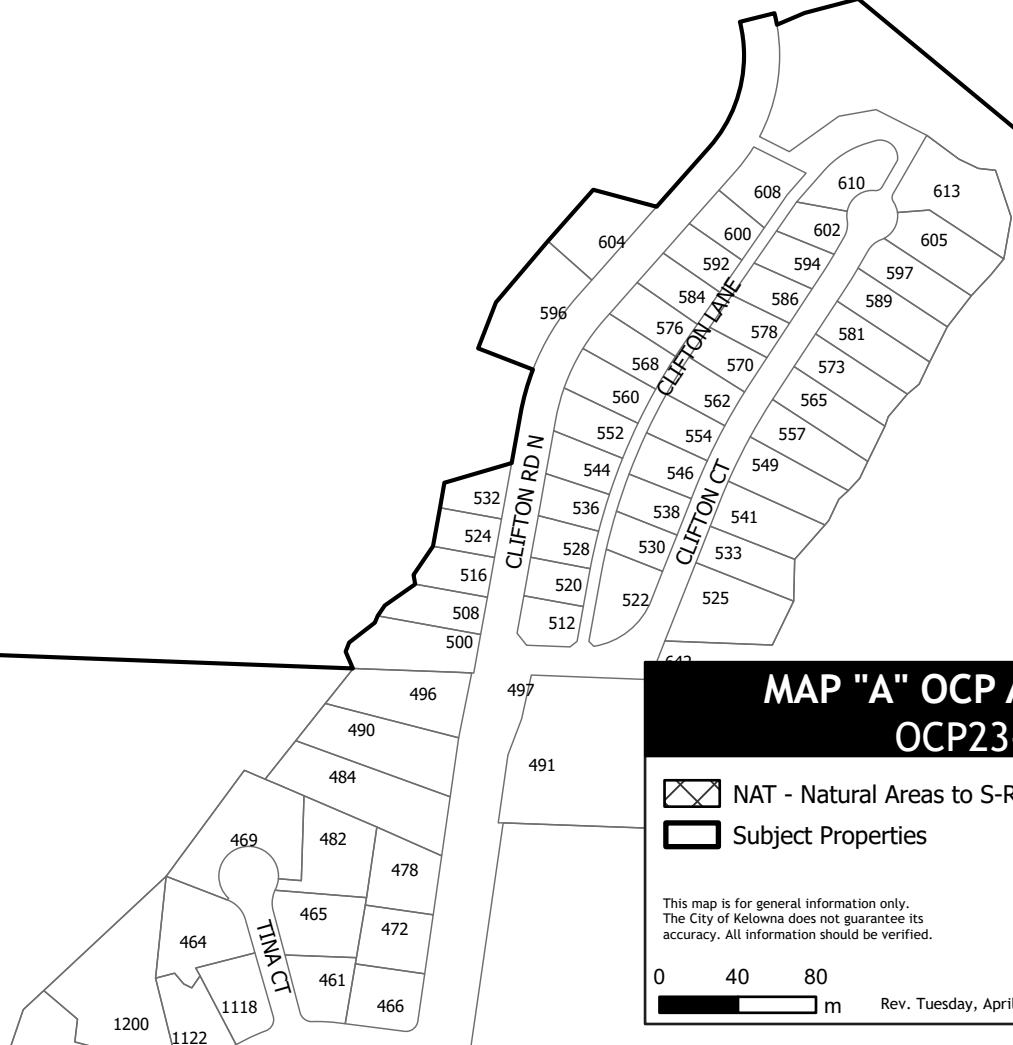






1892
1876
1860
1844
2036
2032
2034
1938
1935
DEWDNEY RD
BENNETT RD

1855

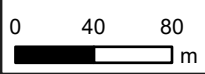
1602



MAP "A" OCP AMENDMENT OCP23-0008

-  NAT - Natural Areas to S-RES - Suburban - Residential
-  Subject Properties

This map is for general information only.
The City of Kelowna does not guarantee its accuracy. All information should be verified.



Rev. Tuesday, April 30, 2024

