

CITY OF KELOWNA

BYLAW NO. 12663

Z22-0039

380 Bubna Road

A bylaw to amend the "City of Kelowna Zoning Bylaw No. 12375".

The Municipal Council of the City of Kelowna, in open meeting assembled, enacts as follows:

1. THAT City of Kelowna Zoning Bylaw No. 12375 be amended by changing the zoning classification of portions of Lot 1 Sections 1 and 2 Township 20 ODYD Plan KAP66741 located on Bubna Road, Kelowna, BC from the I₄ – Natural Resource Extraction zone and the A₂ -Agriculture/Rural Residential zone to the I₂ – General Industrial zone.
2. This bylaw shall come into full force and effect and is binding on all persons as and from the date of adoption.

Read a first, second and third time by the Municipal Council this

Adopted by the Municipal Council of the City of Kelowna this




Mayor

City Clerk



MAP "A" ZONING AMENDMENT
 File Z22-0039

8355

-  A2-Agriculture / Rural Residential (non-ALR) to I2-General Industrial
-  I4-Natural Resource Extraction to I2-General Industrial
-  Subject Property

This map is for general information only.
 The City of Kelowna does not guarantee its
 accuracy. All information should be verified.



Rev. May 3, 2024

