

CITY OF KELOWNA

BYLAW NO. 12621

Official Community Plan Amendment No. OCP24-0001 Pandosy and Rutland Building Heights Maps

A bylaw to amend the "Kelowna 2040 – Official Community Plan Bylaw No. 12300".

The Municipal Council of the City of Kelowna, in open meeting assembled, enacts as follows:

1. THAT "Kelowna 2040 – Official Community Plan Bylaw No. 12300", **Schedule "A", Chapter 4 – Urban Centres** be amended by deleting **Map 4.5 Pandosy Building Heights** in its entirety and replacing it with Map 4.5 as outlined in **Schedule A** attached to and forming part of this bylaw;
2. AND THAT "Kelowna 2040 – Official Community Plan Bylaw No. 12300", **Schedule "A", Chapter 4 – Urban Centres** be amended by deleting **Map 4.7 Rutland Building Heights** in its entirety and replacing it with Map 4.7 as outlined in **Schedule B** attached to and forming part of this bylaw.
3. This bylaw shall come into full force and effect and is binding on all persons as and from the date of adoption.

Read a first time by the Municipal Council this

Considered at a Public Hearing on the

Read a second and third time by the Municipal Council this

Adopted by the Municipal Council of the City of Kelowna this

Mayor

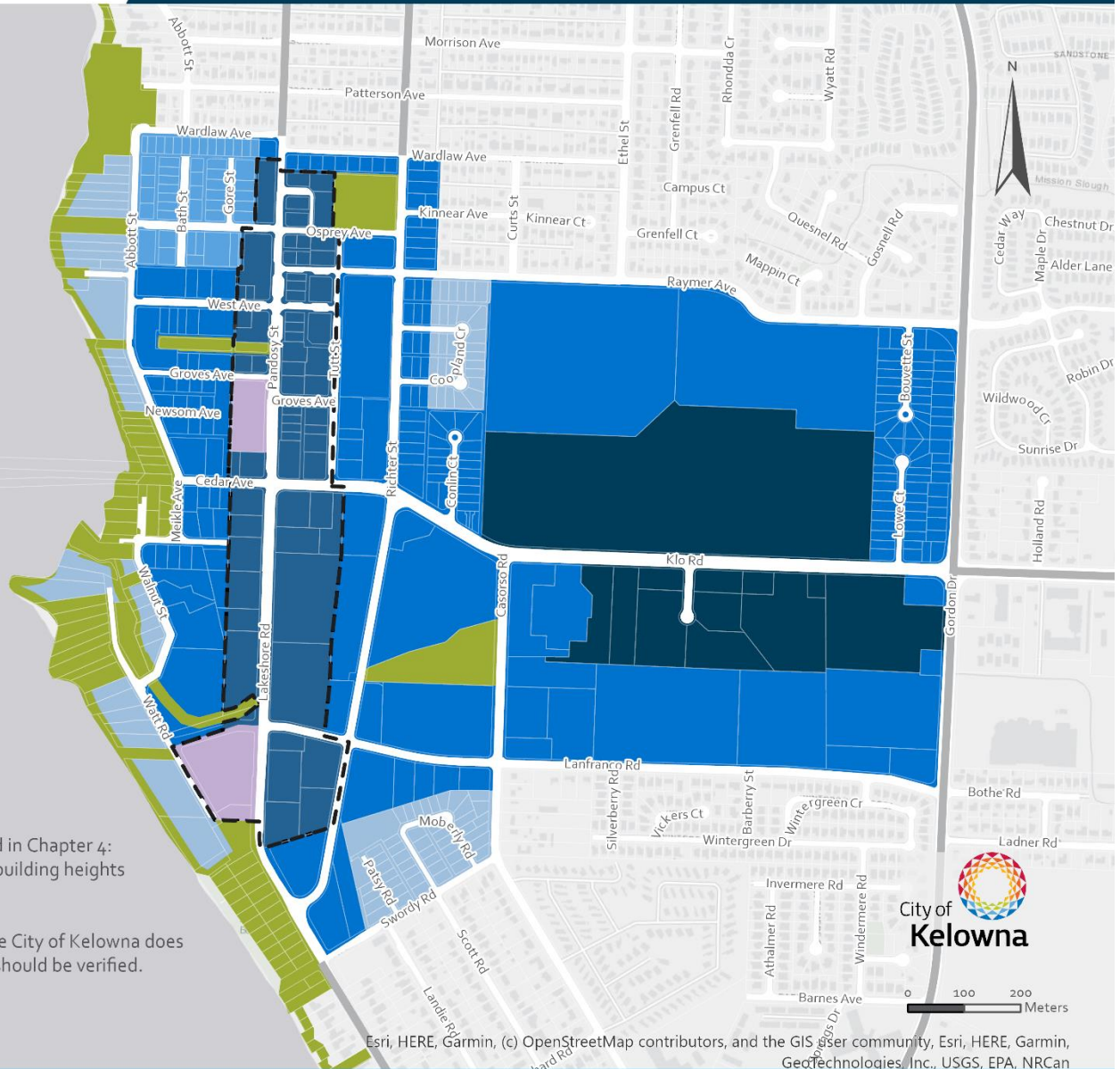
City Clerk

Schedule A

2040 Official Community Plan

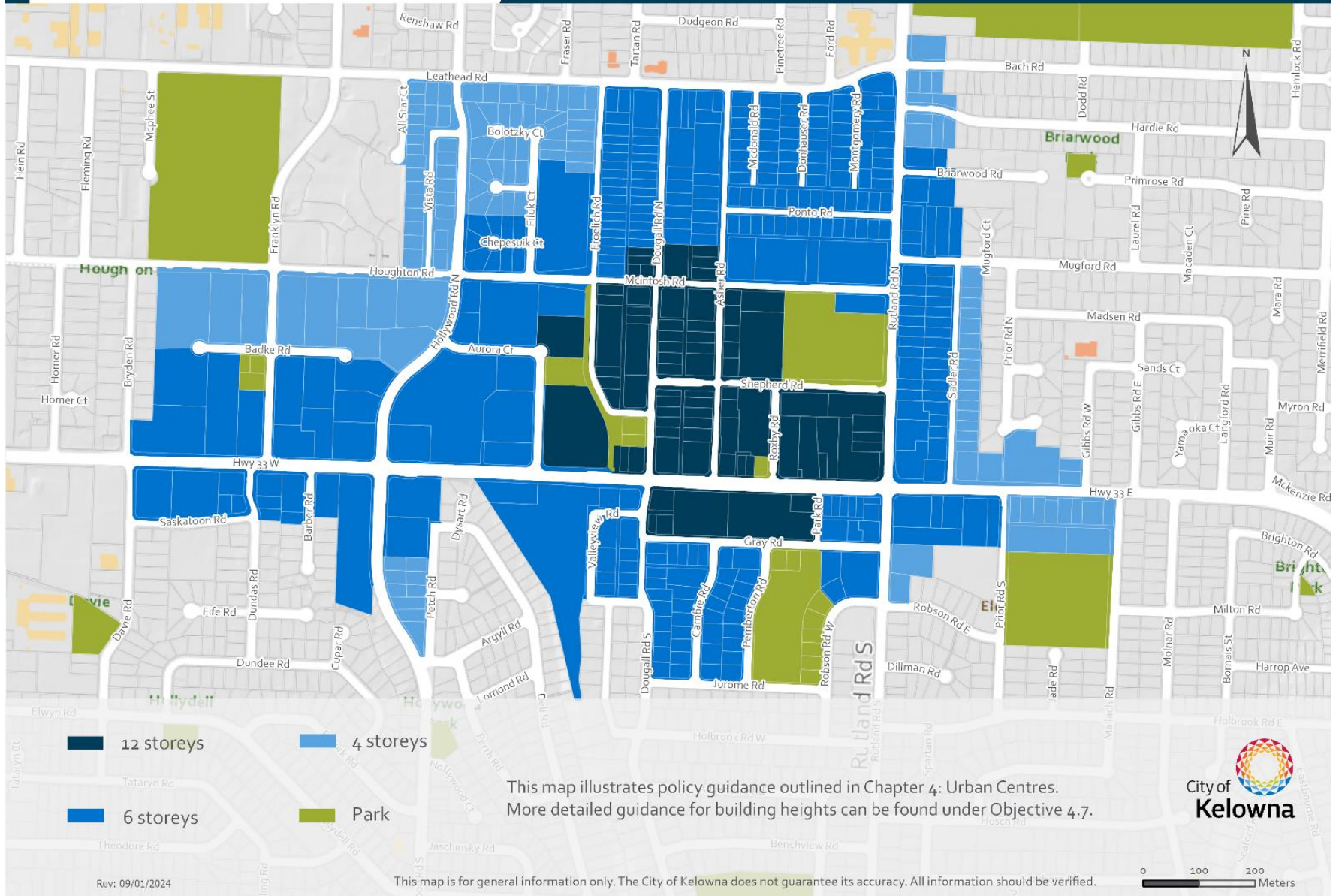
Map 4.5 Pandosy Building Heights

-  14 storeys
-  12 storeys
-  8 storeys
-  6 storeys
-  4 storeys
-  3 storeys
-  Pandosy Lakeshore Corridor
-  Park




This map illustrates policy guidance outlined in Chapter 4: Urban Centres. More detailed guidance for building heights can be found under Objective 4.6.

This map is for general information only. The City of Kelowna does not guarantee its accuracy. All information should be verified.



- 12 storeys
- 4 storeys
- 6 storeys
- Park



Rev: 09/01/2024