

CITY OF KELOWNA

BYLAW NO. 12610

Z21-0037

1097 Dilworth Drive

A bylaw to amend the "City of Kelowna Zoning Bylaw No. 12375".

The Municipal Council of the City of Kelowna, in open meeting assembled, enacts as follows:

1. THAT City of Kelowna Zoning Bylaw No. 12375 be amended by changing the zoning classification of portions of Lot B District Lot 125 Section 28 Township 26 ODYD Plan 19786 Except Plans M15094, 37794, KAP67598, KAP67599, KAP67601 and KAP69740 located on Dilworth Drive, Kelowna, BC from the RR1 – Large Lot Rural Residential zone to the MF3 – Apartment Housing zone and the P3 – Parks and Open Space zone as shown on Map "A" attached to and forming part of this bylaw.
2. This bylaw shall come into full force and effect and is binding on all persons as and from the date of adoption.

Read a first, second and third time by the Municipal Council this

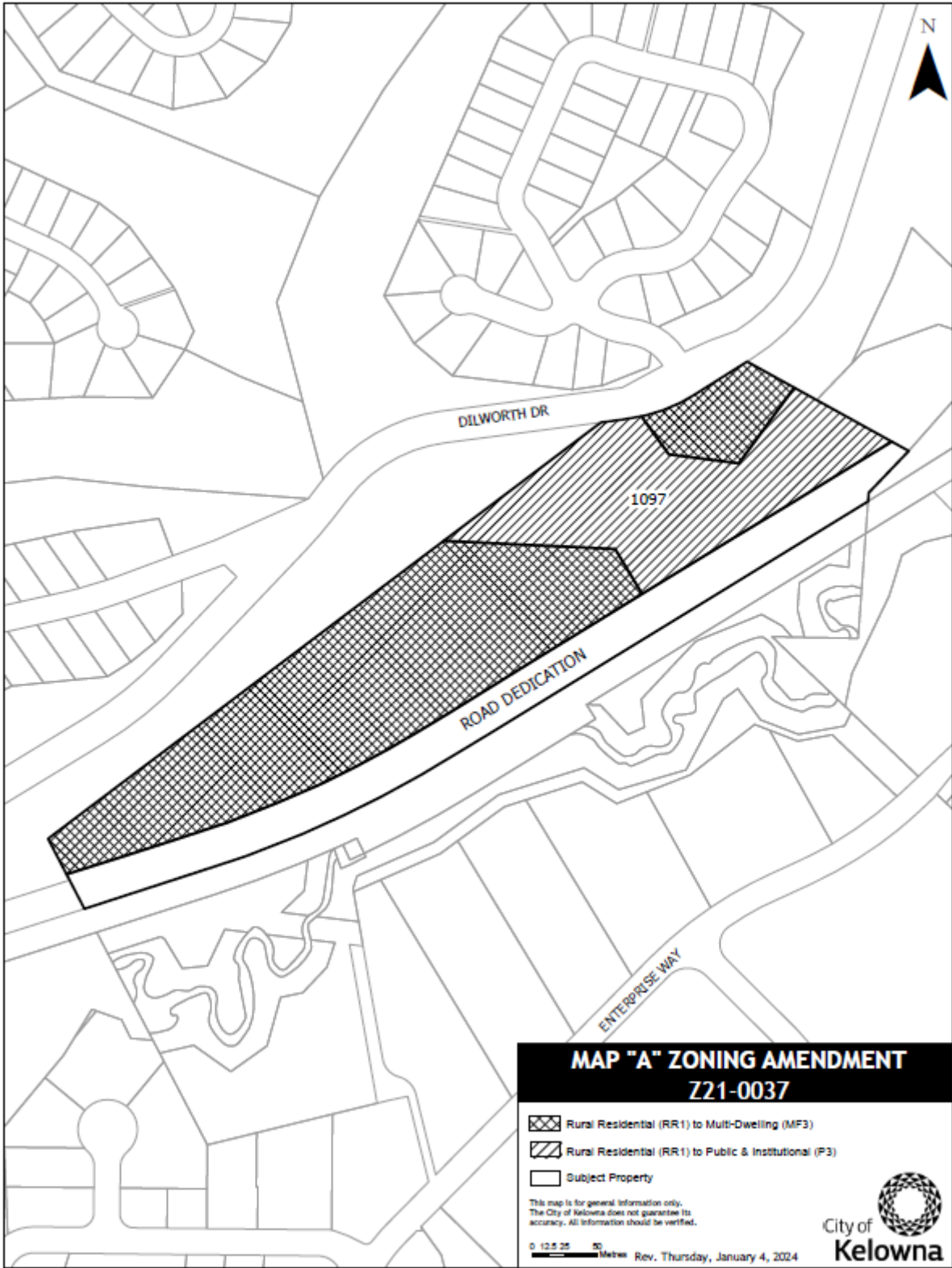
Approved under the Transportation Act this

(Approving Officer – Ministry of Transportation)




Adopted by the Municipal Council of the City of Kelowna this

Mayor

City Clerk



**MAP "A" ZONING AMENDMENT
Z21-0037**

-  Rural Residential (RR1) to Multi-Dwelling (MF3)
-  Rural Residential (RR1) to Public & Institutional (P3)
-  Subject Property

This map is for general information only.
The City of Kelowna does not guarantee its
accuracy. All information should be verified.

0 12.5 25 50 Meters Rev. Thursday, January 4, 2024

