

N






DILWORTH DR

1097

ROAD DEDICATION

ENTERPRISE WAY

MAP "A" ZONING AMENDMENT Z21-0037

-  Rural Residential (RR1) to Multi-Dwelling (MF3)
-  Rural Residential (RR1) to Public & Institutional (P3)
-  Subject Property

This map is for general information only.
The City of Kelowna does not guarantee its
accuracy. All information should be verified.

0 12.5 25 50 Metres Rev. Thursday, January 4, 2024

