

CITY OF KELOWNA

BYLAW NO. 12604

Z22-0028

1702 Lyrnick Road

A bylaw to amend the "City of Kelowna Zoning Bylaw No. 12375".

The Municipal Council of the City of Kelowna, in open meeting assembled, enacts as follows:

1. THAT City of Kelowna Zoning Bylaw No. 12375 be amended by changing the zoning classification of portions of Lot A Section 13 Township 26 and of Section 18 Township 27 ODYD Plan KAP48482 Except Plan KAP75423 located on Lyrnick Road, Kelowna, BC from the RR1 – Large Lot Rural Residential zone to the P3 – Parks and Open Space zone and the MF2 – Townhouse Housing zone as shown on Map "B" attached to and forming part of this bylaw.
2. This bylaw shall come into full force and effect and is binding on all persons as and from the date of adoption.

Read a first time by the Municipal Council this 27th day of November, 2023.

Considered at a Public Hearing on the

Read a second and third time by the Municipal Council this

Approved under the Transportation Act this

(Approving Officer – Ministry of Transportation)

Adopted by the Municipal Council of the City of Kelowna this

Mayor




City Clerk




LYNRICK RD

1702

MAP "B" ZONING AMENDMENT Z22-0028

-  Large Lot Rural Residential (RR1) to Parks and Open Space (P3)
-  Large Lot Rural Residential (RR1) to Townhouse Housing (MF2)
-  Subject Property

This map is for general information only.
The City of Kelowna does not guarantee its
accuracy. All information should be verified.



Rev. Tuesday, November 7, 2023

