

CITY OF KELOWNA

BYLAW NO. 12603

Official Community Plan Amendment No. OCP23-0011 1702 Lyrnick Road

A bylaw to amend the "*Kelowna 2040* – Official Community Plan Bylaw No. 12300".

The Municipal Council of the City of Kelowna, in open meeting assembled, enacts as follows:

1. THAT Map 3.1 – **Future Land Use** of "*Kelowna 2040* – Official Community Plan Bylaw No. 12300" be amended by changing the Future Land Use designation of a portion of Lot A Section 13 Township 26 and of Section 18 Township 27 ODYD Plan KAP48482 Except Plan KAP75423 located on Lyrnick Road, Kelowna, BC from the S-MU – Suburban – Multiple Unit designation to the NAT – Natural Areas designation as shown on Map "A" attached to and forming part of this bylaw.
2. This bylaw shall come into full force and effect and is binding on all persons as and from the date of adoption.

Read a first time by the Municipal Council this

Considered at a Public Hearing on the

Read a second and third time by the Municipal Council this

Adopted by the Municipal Council of the City of Kelowna this

Mayor



City Clerk




LYNRICK RD

1702

**MAP "A" OCP AMENDMENT
OCP23-0011**

-  Suburban Multiple Unit (S-MU) to Natural Area (NAT)
-  Subject Property

This map is for general information only.
The City of Kelowna does not guarantee its
accuracy. All information should be verified.



Rev. Tuesday, November 7, 2023

