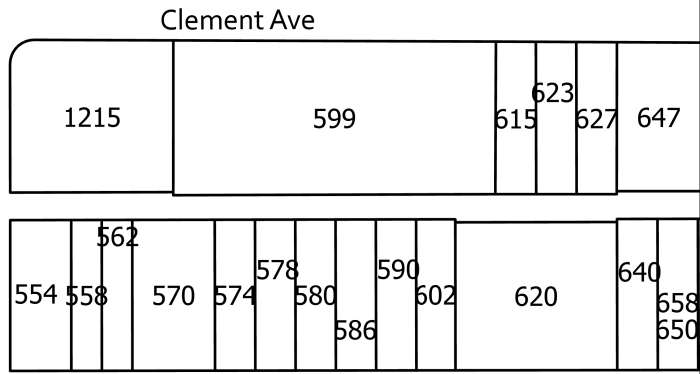
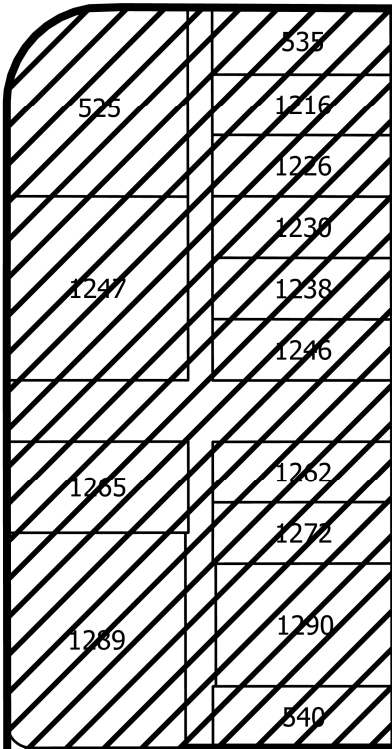
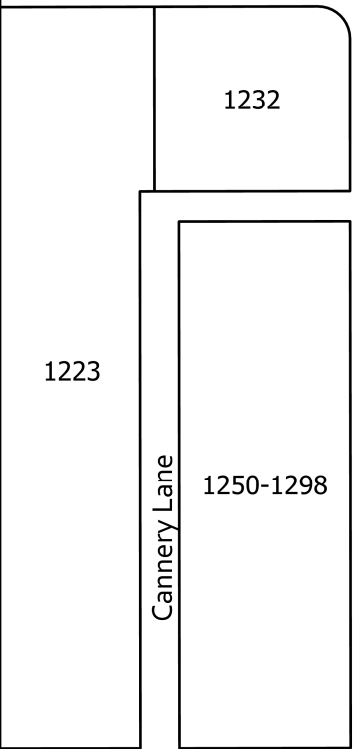
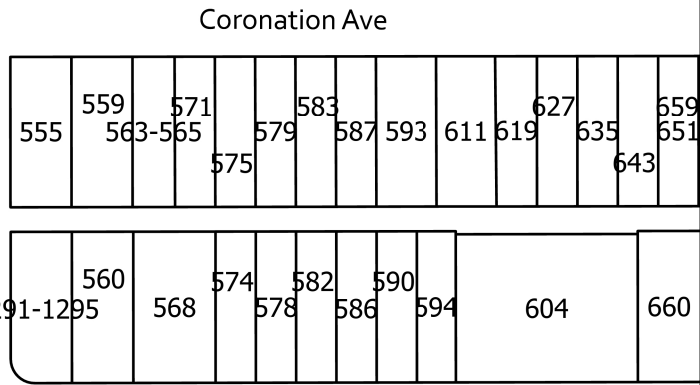


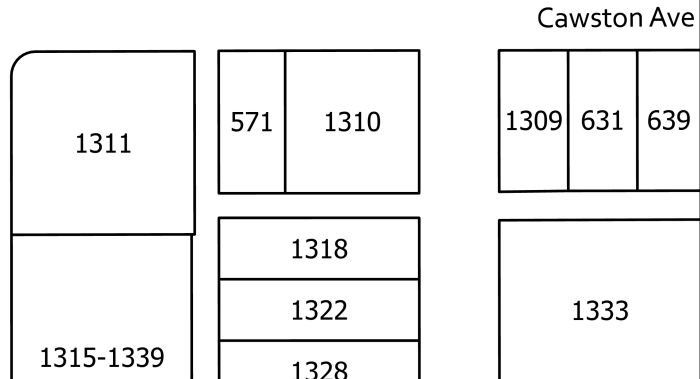
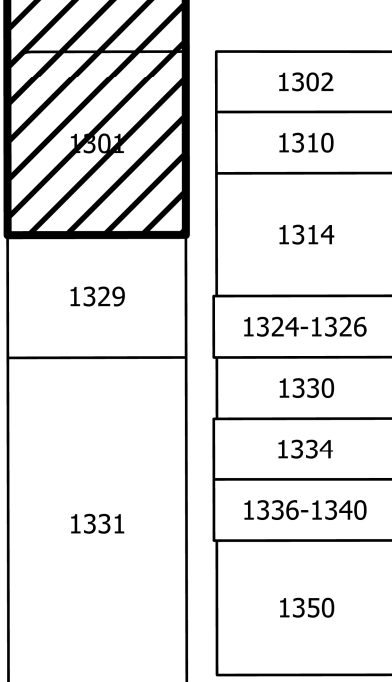
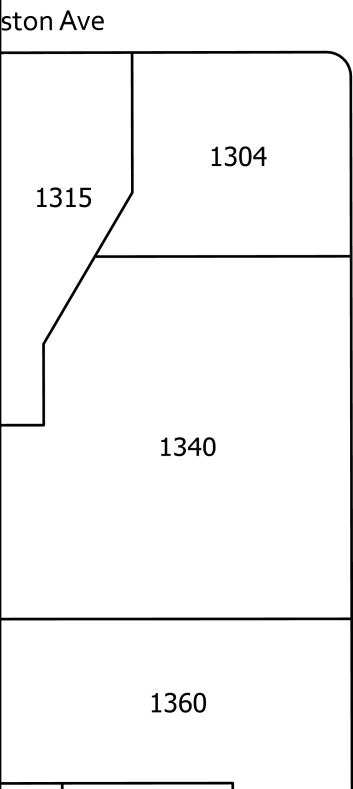
Water St



Clement Ave





Coronation Ave



Cawston Ave

**SCHEDULE "A" OCP AMENDMENT**  
**File OCP22-0008**

-  Subject Property
-  2D storey building height designation to 26 storey building height designation

This map is for general information only. The City of Kelowna does not guarantee its accuracy. All information should be verified.

0 20 40 M

City of Kelowna  
 Rev. June 6th, 2023 RM

Sources: Esri, Garmin, USGS, NPS