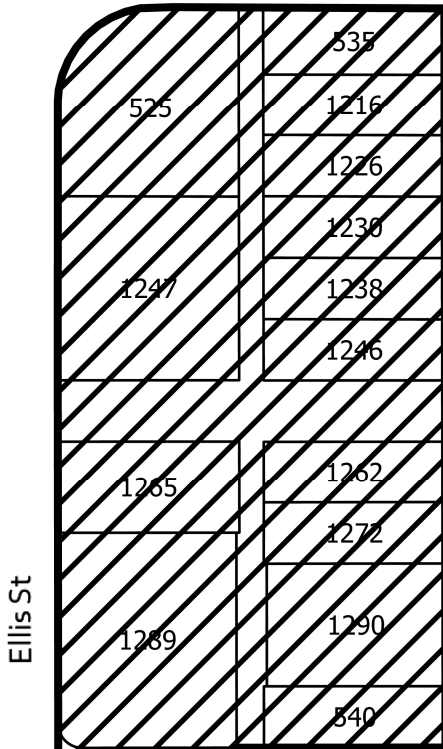
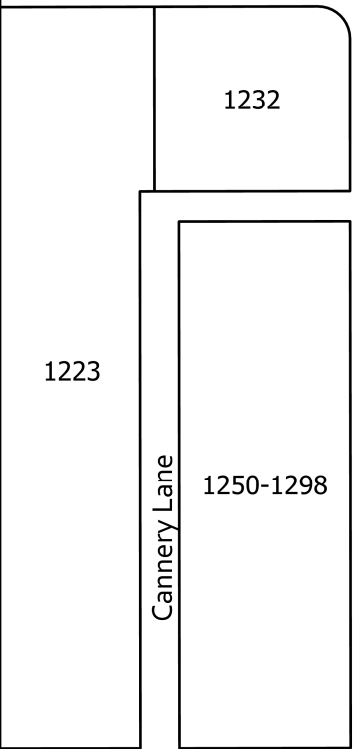
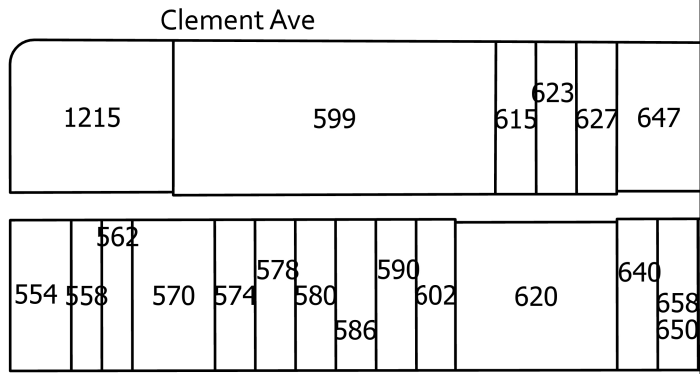


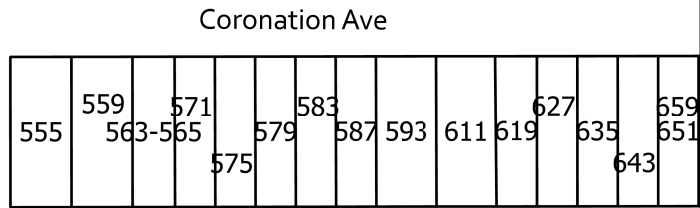
Water St



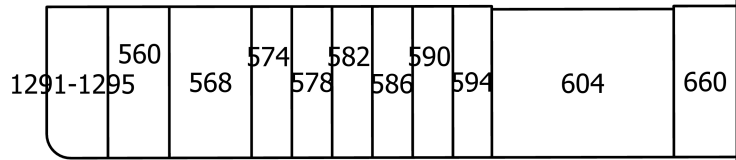
Ellis St



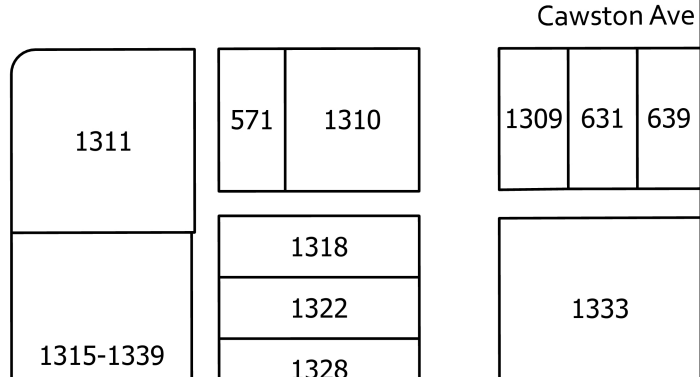
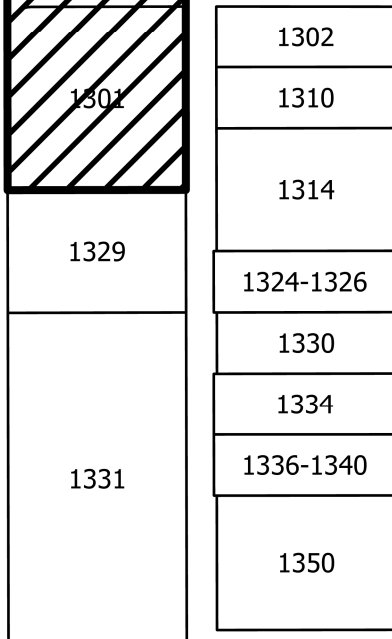
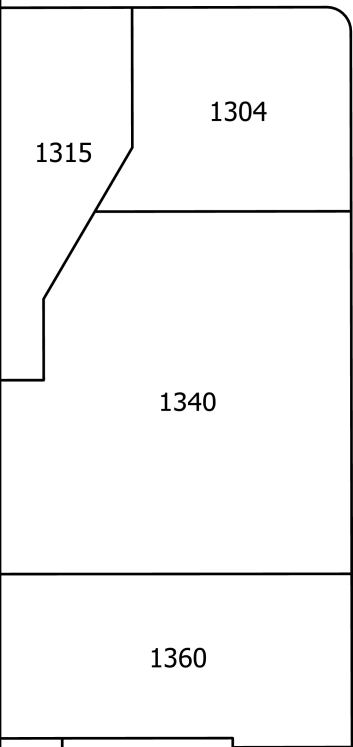
Clement Ave



Coronation Ave





Ston Ave

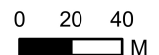


Cawston Ave

SCHEDULE "A" OCP AMENDMENT
File OCP22-0008

-  Subject Property
-  2D storey building height designation to 26 storey building height designation

This map is for general information only. The City of Kelowna does not guarantee its accuracy. All information should be verified.



Rev. June 6th, 2023 RM

Sources: Esri, Garmin, USGS, NPS