

# CITY OF KELOWNA

## BYLAW NO. 12526

Z22-0004

5081 Killdeer Road

---

A bylaw to amend the "City of Kelowna Zoning Bylaw No. 12375".

The Municipal Council of the City of Kelowna, in open meeting assembled, enacts as follows:

1. THAT City of Kelowna Zoning Bylaw No. 12375 be amended by changing the zoning classification of portions of Lot B Section 24 Township 28 SDYD Plan 28853 Except Plans 30846, 30848, 34710, 37381, 39945 and 42749, located on Killdeer Road, Kelowna, BC from the the RR1 – Large Lot Rural Residential zone to the RU2 – Medium Lot Housing zone and the P3 – Parks and Open Space zone as shown on Map "B" attached to and forming part of this bylaw.
2. This bylaw shall come into full force and effect and is binding on all persons as and from the date of adoption.

Read a first time by the Municipal Council this

Considered at a Public Hearing on the

Read a second and third time by the Municipal Council this

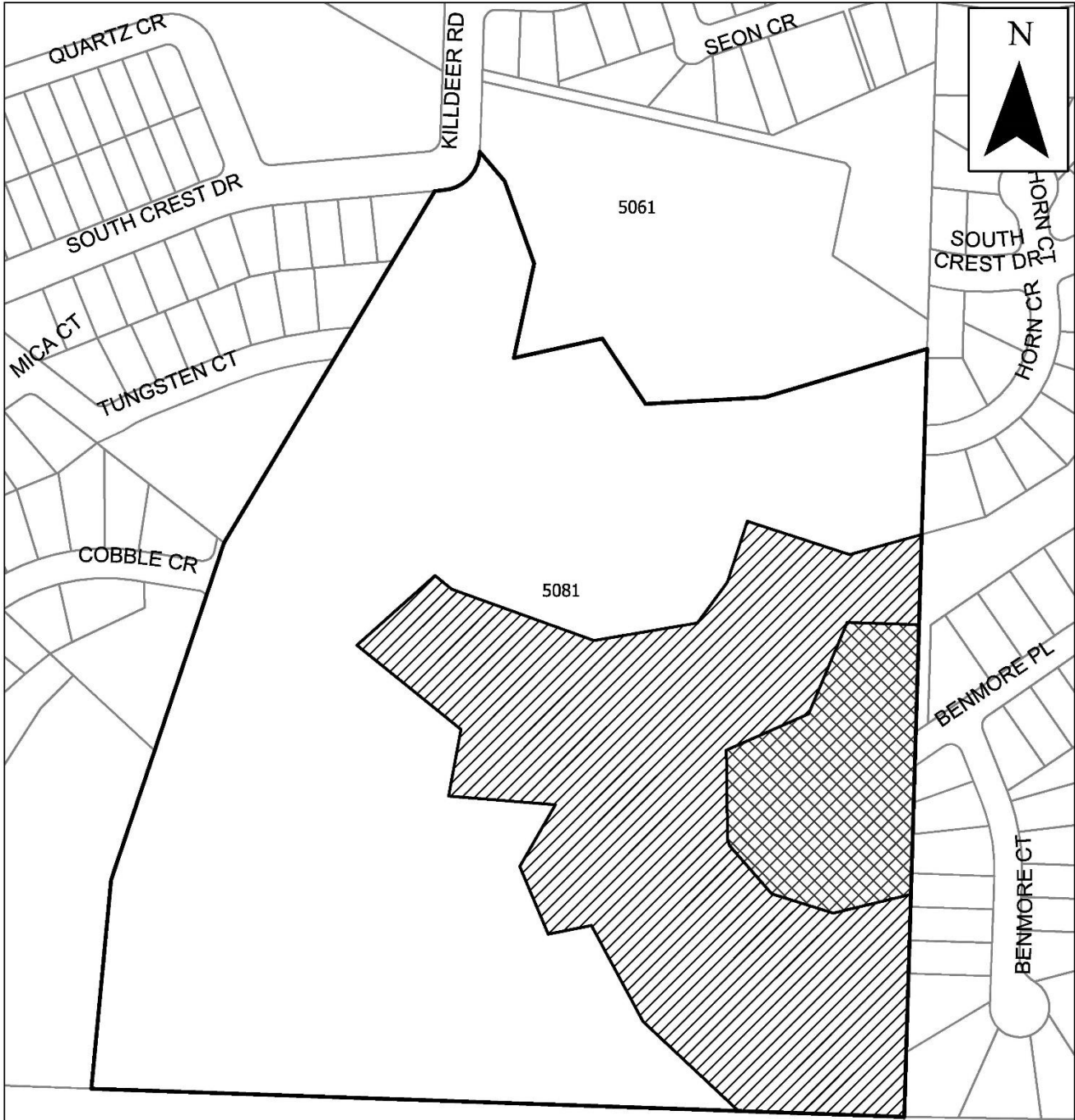
Adopted by the Municipal Council of the City of Kelowna this

---




Mayor

---


City Clerk



**MAP "B" ZONING AMENDMENT  
Z22-0004**

-  Subject Property
-  RR1 - Large Lot Rural Residential to P3 - Parks and Open Space
-  RR1 - Large Lot Rural Residential to RU2 - Medium Lot Housing

This map is for general information only.  
The City of Kelowna does not guarantee its  
accuracy. All information should be verified.



Rev. Monday, March 27, 2023

