

Part 1 of 2 Schedule A - List of Mapping Amendments

Zoning Bylaw 12375

	Original Zoning File #	Address	Legal Description	Rezoning Details	Reason for Change
1.	n/a	1301 Lewis Road	Lot A, Section 13, Township 26, ODYD, Plan KAP54818	Rezone from RR2 to RR2c	Mapping error between Bylaw 8000 and Bylaw 12375. Property was rezoned in 2003.

No.	Original Zoning File #	Address	Legal Description	Rezoning Details	Reason for Change
2.	Z21-0103	330 -334 Sumac Rd E	Lot 11, Section 35, Township 26, ODYD, Plan KAP24739	Rezone from RU1 to RU1c	This rezoning application was adopted under Bylaw 8000. The recommended changes are to align the new Zoning Bylaw 12375 with these previously adopted bylaws.
	Z22-0021	180 Rimrock Rd	Lot 1, Section 16, Township 28, SDYD, Plan 34351	Rezone from A2 to RR2c	
	Z21-0052	679-681 Paret Pl	Lot 3, District Lot 358, ODYD, Plan 26534	Rezone from RU1 to RU1c	

No.	Original Zoning File #	Address	Legal Description	Rezoning Details	Reason for Change
	Z21-0065	664 Barnaby Rd	Lot A, District Lot 357, ODYD, Plan 18635	Rezone from RR1 to RR1c	
	Z22-0012	661 Del Monte Ct	Lot 7, District Lot 358, ODYD, Plan 27079	Rezone from RU1 to RU1c	
	Z22-0023	445 Brighton Rd	Lot 83, Section 24, Township 26, ODYD, Plan 24631	Rezone from RU1 to RU1c	
	Z22-0026	217 Merlin Ct	Lot 50, Section 6, Township 23, ODYD, Plan 42134	Rezone from RU1 to RU1c	
	Z22-0030	394 Viewcrest Ct	Lot 17, Section 23, Township 28, SDYD, Plan KAP53665	Rezone from RU1 to RU1c	
	Z22-0031	1649 Feedham Ave	Lot 149, Section 13, Township 26, ODYD, Plan 24361	Rezone from RU1 to RU1c	
	Z21-0091	766-769 Nathan Rd	Lot A, District Lot 358, ODYD, Plan 18535	Rezone from RU1 to RU1c	
	Z19-0064	249 Fitzpatrick Road	Lot 1, Section 35, Township 26, ODYD Plan KAP55899	Rezone from RU1 to RU1c	

No.	Original Zoning File #	Address	Legal Description	Rezoning Details	Reason for Change
3.	Z21-0013	4617 Fordham Rd	Lot 1, District Lot 357, ODYD, Plan EPP118918	Rezone from RU1 to RU4	This rezoning application was adopted under Bylaw 8000. The recommended changes are to align the new Zoning Bylaw 12375 with these previously adopted bylaws.
	Z21-0013	4619 Fordham Rd	Lot 2, District Lot 357, ODYD, Plan EPP118918	Rezone from RU1 to RU4	
	Z21-0017	1653 Highland Dr N	Lot A, Section 29, Township 26, ODYD, Plan EPP125145	Rezone from RU1 to RU4	
		1657 Highland Dr N	Lot B, Section 29, Township 26, ODYD, Plan EPP125145		
	Z21-0021	759 Barnaby Rd	Lot 1, District Lot 357, SDYD, Plan EPP124963	Rezone from RU1 to RU4	
		763 Barnaby Rd	Lot 2, District Lot 357, SDYD, Plan EPP124963		
	Z21-0107	658 Greene Rd	Lot B, District Lot 358, ODYD, Plan 32043	Rezone from RU1 to RU4	
	Z22-0001	920 Franklyn Rd	Lot 23, District Lot 143, ODYD, Plan 21429	Rezone from RU1 to RU4	
	Z21-0063	440 Gerstmar Rd	Lot A, Section 22, Township 26, ODYD, Plan 29966	Rezone from RU1 to RU4	
	Z22-0017	4563 Gordon Dr.	Lot A, District Lot 357, SDYD, Plan 18353	Rezone from RU1 to RU4	

No.	Original Zoning File #	Address	Legal Description	Rezoning Details	Reason for Change
	Z22-0017	4573 Gordon Dr.	Lot B, District Lot 357, SDYD, Plan 18353	Rezone from RU1 to RU4	
	Z22-0027	259 Clifton Rd N	Lot 6, Section 8, Township 23, ODYD, Plan 20895	Rezone from RU1 to RU4	
	Z22-0008	634 McClure Rd	Lot 13, District Lot 357, SDYD, Plan 18280	Rezone from Ru1 to RU4	
	Z20-0080	855 Dehart Rd	Lot 45, District Lot 358, ODYD, Plan 40481	Rezone from RU1 to RU4	

No.	Original Zoning File #	Address	Legal Description	Rezoning Details	Reason for Change
4.	TA19-0020	5500 Foothill Ct	Lot 1, Section 14, Township 28, SDYD, Plan EPP117728	Rezone from P3 to RU2	This rezoning application was adopted under Bylaw 8000. The recommended changes are to align the new Zoning Bylaw 12375 with these previously adopted bylaws.
	TA19-0020	5504 Foothill Ct	Lot 2, Section 14, Township 28, SDYD, Plan EPP117728	Rezone from P3 to RU2	
	TA19-0020	5508 Foothill Ct	Lot 3, Section 14, Township 28, SDYD, Plan EPP117728	Rezone from P3 to RU2	

No.	Original Zoning File #	Address	Legal Description	Rezoning Details	Reason for Change
	TA19-0020	5512 Foothill Ct	Lot 4, Sections 23 & 14, Township 28, SDYD, Plan EPP117728	Rezone from P3 to RU2	
	TA19-0020	5516 Foothill Ct	Lot 5, Sections 23 & 14, Township 28, SDYD, Plan EPP117728	Rezone from P3 to RU2	
	TA19-0020	5520 Foothill Ct	Lot 6, Section 23, Township 28, SDYD, Plan EPP117728	Rezone from P3 to RU2	
	TA19-0020	5524 Foothill Ct	Lot 7, Section 23, Township 28, SDYD, Plan EPP117728	Rezone from P3 to RU2	
	TA19-0020	5529 Foothill Ct	Lot 8, Section 23, Township 28, SDYD, Plan EPP117728	Rezone from P3 to RU2	
	TA19-0020	5533 Foothill Ct	Lot 9, Sections 23 & 14, Township 28, SDYD, Plan EPP117728	Rezone from P3 to RU2	
	TA19-0020	5537 Foothill Ct	Lot 10, Section 14, Township 28, SDYD, Plan EPP117728	Rezone from P3 to RU2	
	TA19-0020	5541 Foothill Ct	Lot 11, Section 14, Township 28, SDYD, Plan EPP117728	Rezone from P3 to RU2	
	TA19-0020	5545 Foothill Ct	Lot 12, Section 14, Township 28, SDYD, Plan EPP117728	Rezone from P3 to RU2	
	TA19-0020	5549 Foothill Ct	Lot 13, Section 14, Township 28, SDYD, Plan EPP117728	Rezone from P3 to RU2	
	TA19-0020	5553 Foothill Ct	Lot 14, Section 14, Township 28, SDYD, Plan EPP117728	Rezone from P3 to RU2	

No.	Original Zoning File #	Address	Legal Description	Rezoning Details	Reason for Change
	TA19-0020	5557 Foothill Ct	Lot 15, Section 14, Township 28, SDYD, Plan EPP117728	Rezone from P3 to RU2	
	TA19-0020	5561 Foothill Ct	Lot 16, Section 14, Township 28, SDYD, Plan EPP117728	Rezone from P3 to RU2	
	TA19-0020	5565 Foothill Ct	Lot 17, Section 14, Township 28, SDYD, Plan EPP117728	Rezone from P3 to RU2	
	TA19-0020	5569 Foothill Ct	Lot 18, Section 14, Township 28, SDYD, Plan EPP117728	Rezone from P3 to RU2	
	TA19-0020	5573 Foothill Ct	Lot 19, Section 14, Township 28, SDYD, Plan EPP117728	Rezone from P3 to RU2	
	TA19-0020	411 Vision Ct	Lot 20, Section 14, Township 28, SDYD, Plan EPP117728	Rezone from P3 to RU2	
	TA19-0020	415 Vision Ct	Lot 21, Section 14, Township 28, SDYD, Plan EPP117728	Rezone from P3 to RU2	
	TA19-0020	419 Vision Ct	Lot 22, Section 14, Township 28, SDYD, Plan EPP117728	Rezone from P3 to RU2	
	TA19-0020	423 Vision Ct	Lot 23, Section 14, Township 28, SDYD, Plan EPP117728	Rezone from P3 to RU2	
	TA19-0020	427 Vision Ct	Lot 24, Section 14, Township 28, SDYD, Plan EPP117728	Rezone from P3 to RU2	
	TA19-0020	431 Vision Ct	Lot 25, Section 14, Township 28, SDYD, Plan EPP117728	Rezone from P3 to RU2	

No.	Original Zoning File #	Address	Legal Description	Rezoning Details	Reason for Change
	TA19-0020	435 Vision Ct	Lot 26, Section 14, Township 28, SDYD, Plan EPP117728	Rezone from P3 to RU2	
	TA19-0020	437 Vision Ct	Lot 27, Section 14, Township 28, SDYD, Plan EPP117728	Rezone from P3 to RU2	
	TA19-0020	443 Vision Ct	Lot 28, Section 14, Township 28, SDYD, Plan EPP117728	Rezone from P3 to RU2	
	TA19-0020	447 Vision Ct	Lot 29, Section 14, Township 28, SDYD, Plan EPP117728	Rezone from P3 to RU2	
	TA19-0020	451 Vision Ct	Lot 30, Section 14, Township 28, SDYD, Plan EPP117728	Rezone from P3 to RU2	
	TA19-0020	455 Vision Ct	Lot 31, Section 14, Township 28, SDYD, Plan EPP117728	Rezone from P3 to RU2	
	TA19-0020	459 Vision Ct	Lot 32, Section 14, Township 28, SDYD, Plan EPP117728	Rezone from P3 to RU2	
	TA19-0020	463 Vision Ct	Lot 33, Sections 23 & 14, Township 28, SDYD, Plan EPP117728	Rezone from P3 to RU2	
	TA19-0020	467 Vision Ct	Lot 34, Section 23, Township 28, SDYD, Plan EPP117728	Rezone from P3 to RU2	

No.	Original Zoning File #	Address	Legal Description	Rezoning Details	Reason for Change
5.	Z19-0103	5200 Gordon Dr	The South 1/2, District Lot 579, SDYD, except Plans KAP86178, KAP86917, KAP87090, KAP87918, EPP9619, EPP9638, EPP12863, EPP15721, EPP18670, EPP22118, EPP55798, EPP45189, EPP72926, EPP74481, EPP77194 AND EPP107510 Lot S ½, District Lot 579, SDYD, Plan EPP107510	Rezone RU1 portions to RU2 and leave P3 portions as is as described in Map "D" Zoning Amendment Z22-0056	This rezoning application was adopted under Bylaw 8000. The recommended changes are to align the new Zoning Bylaw 12375 with these previously adopted bylaws.
	Z19-0103	1004 Emslie St	Lot 1, District Lot 579, SDYD, Plan EPP107510	Rezone from RU1 to RU2	
	Z19-0103	1008 Emslie St	Lot 2, District Lot 579, SDYD, Plan EPP107510	Rezone from RU1 to RU2	
	Z19-0103	1012 Emslie St	Lot 3, District Lot 579, SDYD, Plan EPP107510	Rezone from RU1 to RU2	
	Z19-0103	1016 Emslie St	Lot 4, District Lot 579, SDYD, Plan EPP107510	Rezone from RU1 to RU2	
	Z19-0103	1018 Emslie St	Lot 5, District Lot 579, SDYD, Plan EPP107510	Rezone from RU1 to RU2	
	Z19-0103	1022 Emslie St	Lot 6, District Lot 579, SDYD, Plan EPP107510	Rezone from RU1 to RU2	
	Z19-0103	1026 Emslie St	Lot 7, District Lot 579, SDYD, Plan EPP107510	Rezone from RU1 to RU2	
	Z19-0103	1030 Emslie St	Lot 8, District Lot 579, SDYD, Plan EPP107510	Rezone from RU1 to RU2	
	Z19-0103	1034 Emslie St	Lot 9, District Lot 579, SDYD, Plan EPP107510	Rezone from RU1 to RU2	
	Z19-0103	1038 Emslie St	Lot 10, District Lot 579, SDYD, Plan EPP107510	Rezone from RU1 to RU2	

No.	Original Zoning File #	Address	Legal Description	Rezoning Details	Reason for Change
	Z19-0103	1042 Emslie St	Lot 11, District Lot 579, SDYD, Plan EPP107510	Rezone from RU1 to RU2	
	Z19-0103	1046 Emslie St	Lot 12, District Lot 579, SDYD, Plan EPP107510	Rezone from RU1 to RU2	
	Z19-0103	1050 Emslie St	Lot 13, District Lot 579, SDYD, Plan EPP107510	Rezone from RU1 to RU2	
	Z19-0103	1054 Emslie St	Lot 14, District Lot 579, SDYD, Plan EPP107510	Rezone from RU1 to RU2	
	Z19-0103	1058 Emslie St	Lot 15, District Lot 579, SDYD, Plan EPP107510	Rezone from RU1 to RU2	
	Z19-0103	1062 Emslie St	Lot 16, District Lot 579, SDYD, Plan EPP107510	Rezone from RU1 to RU2	
	Z19-0103	1066 Emslie St	Lot 17, District Lot 579, SDYD, Plan EPP107510	Rezone from RU1 to RU2	
	Z19-0103	1070 Emslie St	Lot 18, District Lot 579, SDYD, Plan EPP107510	Rezone from RU1 to RU2	
	Z19-0103	1120 Collinson Ct	Lot 19, District Lot 579, SDYD, Plan EPP107510	Rezone from RU1 to RU2	
	Z19-0103	1114 Collinson Ct	Lot 20, District Lot 579, SDYD, Plan EPP107510	Rezone from RU1 to RU2	
	Z19-0103	1108 Collinson Ct	Lot 21, District Lot 579, SDYD, Plan EPP107510	Rezone from RU1 to RU2	
	Z19-0103	1102 Collinson Ct	Lot 22, District Lot 579, SDYD, Plan EPP107510	Rezone from RU1 to RU2	
	Z19-0103	1096 Collinson Ct	Lot 23, District Lot 579, SDYD, Plan EPP107510	Rezone from RU1 to RU2	
	Z19-0103	1090 Collinson Ct	Lot 24, District Lot 579, SDYD, Plan EPP107510	Rezone from RU1 to RU2	
	Z19-0103	1084 Collinson Ct	Lot 25, District Lot 579, SDYD, Plan EPP107510	Rezone from RU1 to RU2	

No.	Original Zoning File #	Address	Legal Description	Rezoning Details	Reason for Change
	Z19-0103	1078 Collinson Ct	Lot 26, District Lot 579, SDYD, Plan EPP107510	Rezone from RU1 to RU2	
	Z19-0103	1072 Collinson Ct	Lot 27, District Lot 579, SDYD, Plan EPP107510	Rezone from RU1 to RU2	
	Z19-0103	1066 Collinson Ct	Lot 28, District Lot 579, SDYD, Plan EPP107510	Rezone from RU1 to RU2	
	Z19-0103	1071 Collinson Ct	Lot 29, District Lot 579, SDYD, Plan EPP107510	Rezone from RU1 to RU2	
	Z19-0103	1077 Collinson Ct	Lot 30, District Lot 579, SDYD, Plan EPP107510	Rezone from RU1 to RU2	
	Z19-0103	1083 Collinson Ct	Lot 31, District Lot 579, SDYD, Plan EPP107510	Rezone from RU1 to RU2	
	Z19-0103	1089 Collinson Ct	Lot 32, District Lot 579, SDYD, Plan EPP107510	Rezone from RU1 to RU2	
	Z19-0103	1095 Collinson Ct	Lot 33, District Lot 579, SDYD, Plan EPP107510	Rezone from RU1 to RU2	
	Z19-0103	1101 Collinson Ct	Lot 34, District Lot 579, SDYD, Plan EPP107510	Rezone from RU1 to RU2	
	Z19-0103	1107 Collinson Ct	Lot 35, District Lot 579, SDYD, Plan EPP107510	Rezone from RU1 to RU2	
	Z19-0103	1113 Collinson Ct	Lot 36, District Lot 579, SDYD, Plan EPP107510	Rezone from RU1 to RU2	
	Z19-0103	1119 Collinson Ct	Lot 37, District Lot 579, SDYD, Plan EPP107510	Rezone from RU1 to RU2	
	Z19-0103	1125 Collinson Ct	Lot 38, District Lot 579, SDYD, Plan EPP107510	Rezone from RU1 to RU2	
	Z19-0103	1131 Collinson Ct	Lot 39, District Lot 579, SDYD, Plan EPP107510	Rezone from RU1 to RU2	
	Z19-0103	1137 Collinson Ct	Lot 40, District Lot 579, SDYD, Plan EPP107510	Rezone from RU1 to RU2	

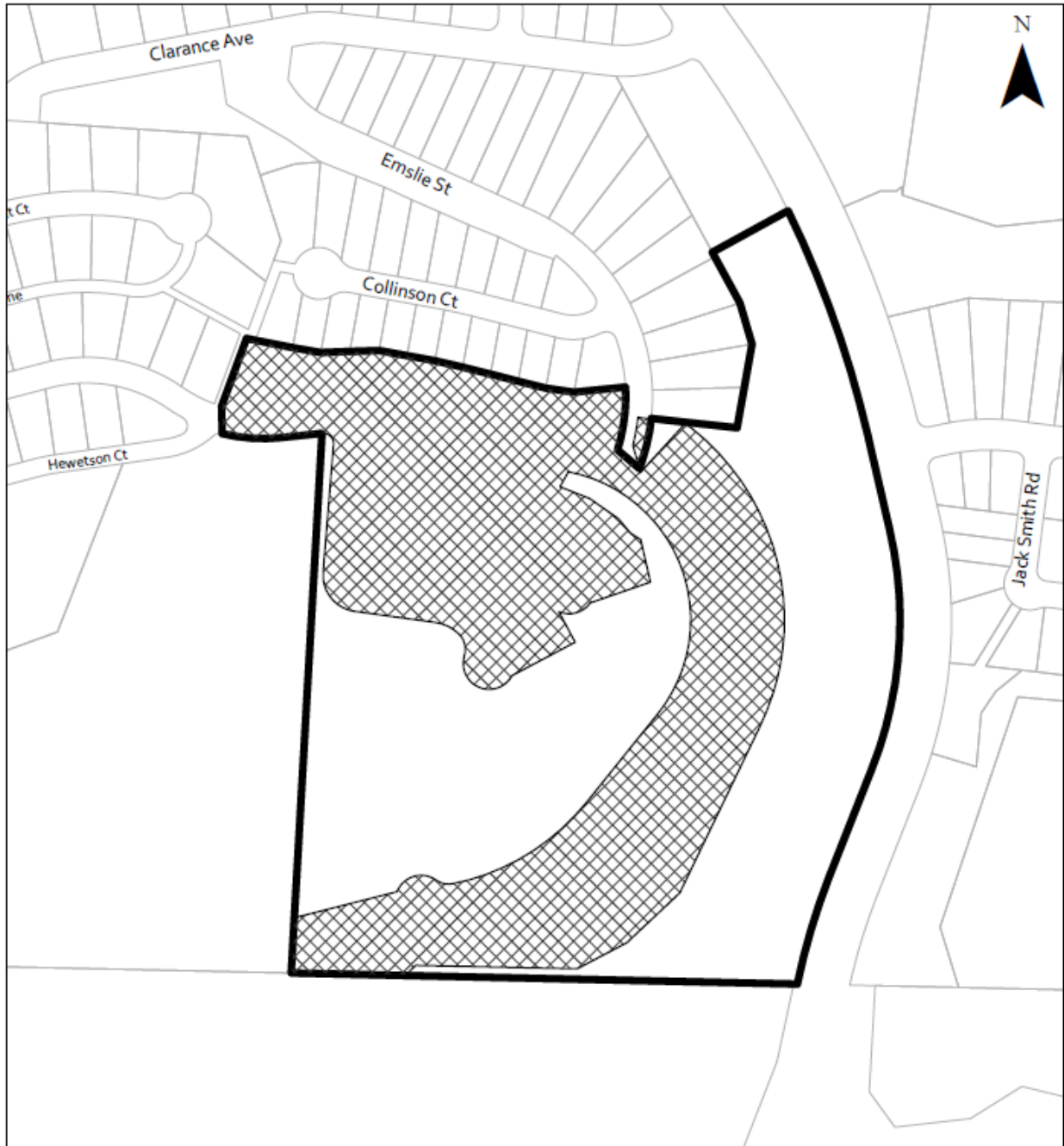
No.	Original Zoning File #	Address	Legal Description	Rezoning Details	Reason for Change
6.	Z22-0016	140 Muir Rd	Lot 19, Section 26, Township 26, ODYD, Plan 15377	Rezone from RU1 to RU2	This rezoning application was adopted under Bylaw 8000. The recommended changes are to align the new Zoning Bylaw 12375 with these previously adopted bylaws.

No.	Original Zoning File #	Address	Legal Description	Rezoning Details	Reason for Change
7.	Z21-0064	4628 McClure Rd	Lot D, District Lot 167 and Section 25, Township 28, SDYD, Plan KAP53791	Rezone as per Map "B" Zoning Amendment Z22-0056	This rezoning application was adopted under Bylaw 8000. The recommended changes are to align the new Zoning Bylaw 12375 with these previously adopted bylaws.

No.	Original Zoning File #	Address	Legal Description	Rezoning Details	Reason for Change
8.	Z21-0094	1450 Steele Rd	Lot A, Sections 20 and 29, Township 29, SDYD, Plan KAP44335, Except Plans KAP92565, EPP23066, EPP31364, EPP51781, EPP72348, EPP82001, and EPP100536	Rezone as per Map "C" Zoning Amendment Z22-0056	This rezoning application was adopted under Bylaw 8000. The recommended changes are to align the new Zoning Bylaw 12375 with these previously adopted bylaws.



No.	Original Zoning File #	Address	Legal Description	Rezoning Details	Reason for Change
9.	n/a	1170 Band Rd	Lot A, Section 13, Township 26, ODYD, Plan EPP19642 Except Plan EPP122639	Rezone as per: Map "A" Zoning Amendment Z22-0056	The overall bylaw changed OCP Park designated areas to the P3 zone but was intended to be on areas that are not future development areas (like Mission Creek, regional parks, etc.). Therefore, the P3 portion of the parcel should be determined through the rezoning process.

No.	Original Zoning File #	Address	Legal Description	Rezoning Details	Reason for Change
10.	n/a	(W of) Carnoustie Dr	Lot 23, Section 24, Township 26 & Section 19 Township 27, ODYD, Plan EPP75803 Except Part in Plan EPP116512	Rezoned from RU5 to RU2	The new Zoning Bylaw deleted the original custom hillside zones that was assigned to this property. The new Zoning Bylaw assumed this property was a bareland strata lot. However, to provide flexibility in subdivision design, the RU2 zone allows for a traditional freehold subdivision.



MAP "D" REZONING AMENDMENT
Z22-0056

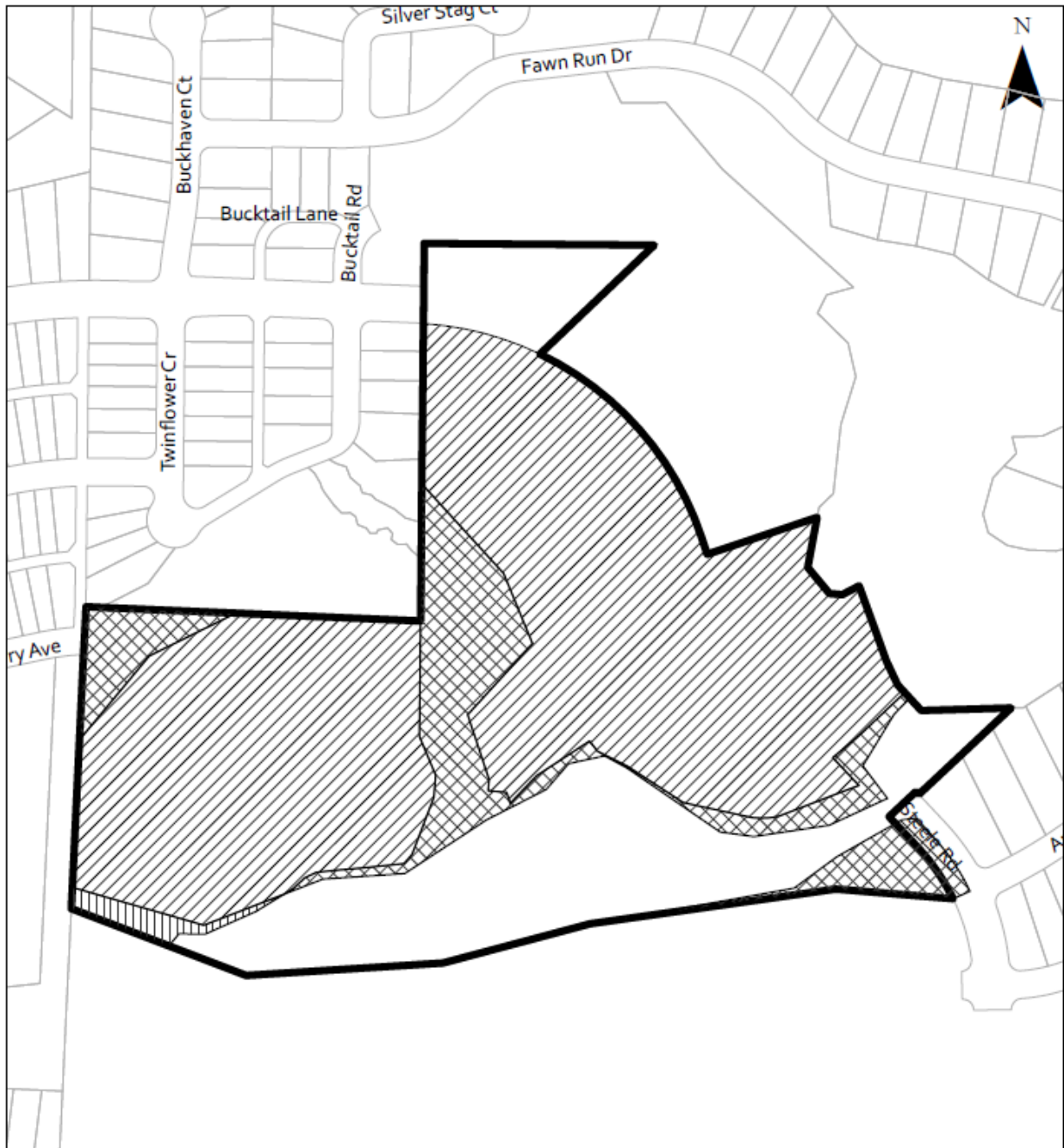
5200 Gordon Drive

-  Subject Property
-  From RU1 - Large Lot Residential To RU2 - Medium Lot Housing

0 2.5 5 10 15 20 25 Metres





This map is for general information only.
The City of Kelowna does not guarantee its
accuracy. All information should be verified.





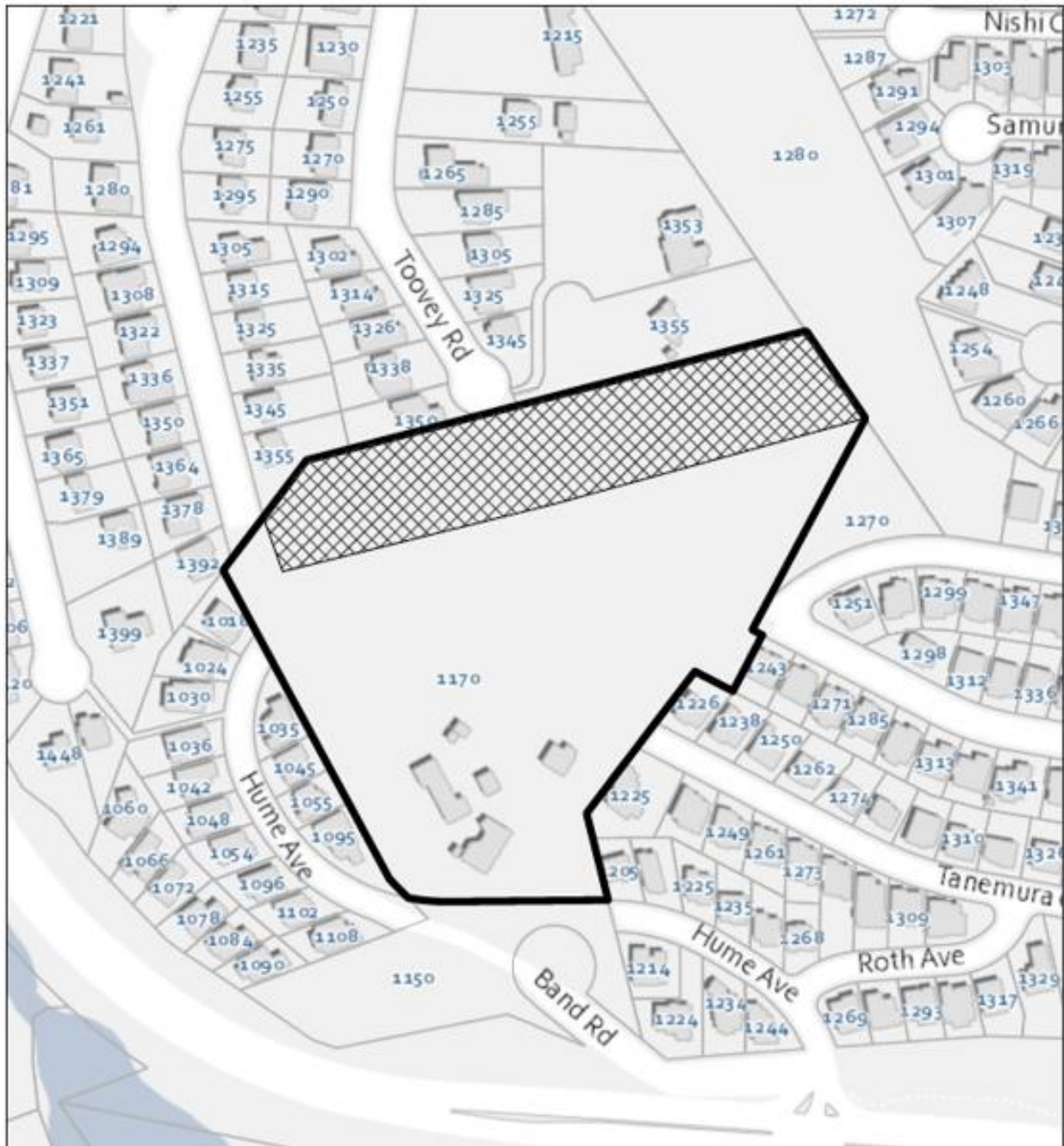
MAP "C" REZONING AMENDMENT
File Z22-0056

1450 Steele Rd

-  Subject Property
-  From RR1 - Large Lot Rural Residential To P3 - Parks and Open Space
-  From RR1 - Large Lot Rural Residential To RU2 - Medium Lot Housing
-  From P3 - Parks and Open Space To RU2 - Medium Lot Housing

0 2.5 5 10 15 20 25 Metres

This map is for general information only.
The City of Kelowna does not guarantee
accuracy. All information should be verified.



MAP "A" REZONING AMENDMENT
Z22-0056

1170 Band Rd

-  Subject Property
-  From P3 - Parks and Open Space to RR1 - Large Lot Rural Residential

0 5 10 15 20 25 Metres

This map is for general information only. The City of Kelowna does not guarantee its accuracy. All information should be verified.