

ATTACHMENT B

This forms part of application

Z22-0074



City of
Kelowna
COMMUNITY PLANNING

Planner
Initials **SS**

1385 GRAHAM ROAD

SITE PLAN

KELOWNA, BC

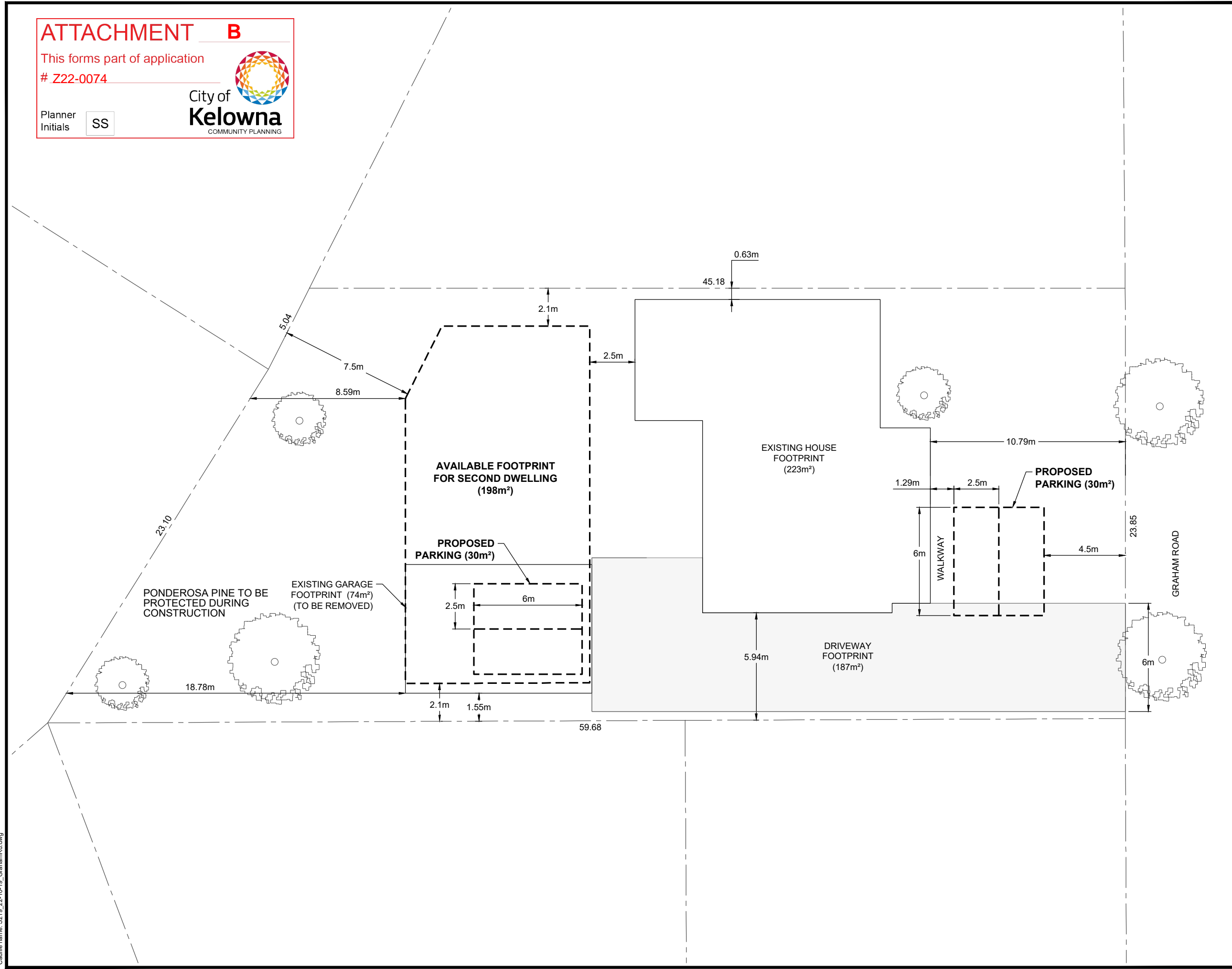
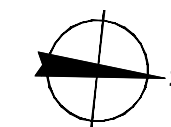
LEGEND

- Property Line
- Tree

Drawn: TM	Date: November 23, 2022
Checked: BD	Scale: 1:200
Drawing Number: S219_22-10-19 - 01 of 3	



Construction and Engineering Surveyors
Transport Canada Certified, Professional, Insured UAV Pilots
GIS and CAD Services
swiftaerialsurveys.ca



Caddfile name: S219_22-10-19_GrahamRd.dwg

ATTACHMENT B

This forms part of application

Z22-0074



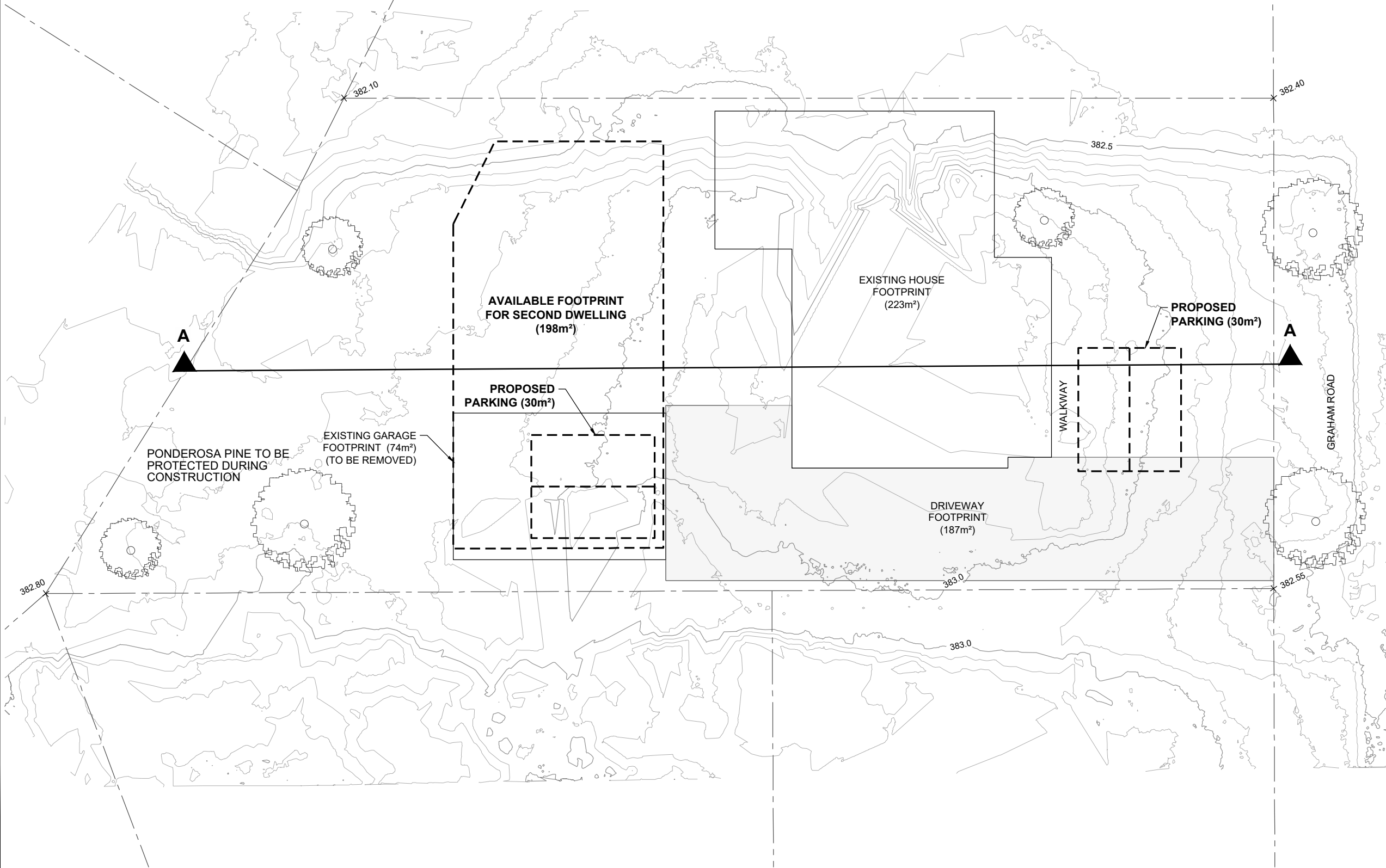
City of Kelowna
COMMUNITY PLANNING

Planner Initials **SS**

1385 GRAHAM ROAD

SITE TOPOGRAPHY

KELOWNA, BC




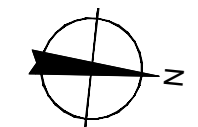
LEGEND

- Property Line
- Elevation Contour (0.5m Interval)
- Elevation Contour (0.1m Interval)
- Tree

Drawn: TM	Date: October 19, 2022
Checked: BD	Scale: 1:200
Drawing Number: S219_22-10-19 - 02 of 3	



Construction and Engineering Surveyors
Transport Canada Certified, Professional, Insured UAV Pilots
GIS and CAD Services
swiftaerialsurveys.ca



Cadfile name: S219_22-10-19_GrahamRd.dwg