

CITY OF KELOWNA

BYLAW NO. 12477

Official Community Plan Amendment No. OCP23-0002 3500 Hilltown Drive

A bylaw to amend the "*Kelowna 2040* – Official Community Plan Bylaw No. 12300".

The Municipal Council of the City of Kelowna, in open meeting assembled, enacts as follows:

1. THAT Map 3.1 – **Future Land Use** of "*Kelowna 2040* – Official Community Plan Bylaw No. 12300" be amended by changing the Future Land Use designation of portions of Lot A Sections 28 and 33 Township 23 ODYD PLAN EPP117593, located on Hilltown Drive, Kelowna, BC from the S-RES - Suburban Residential designation to the R-AGR - Rural – Agricultural and Resource designation as shown on Map "A" attached to and forming part of this bylaw;
2. This bylaw shall come into full force and effect and is binding on all persons as and from the date of adoption.

Read a first time by the Municipal Council

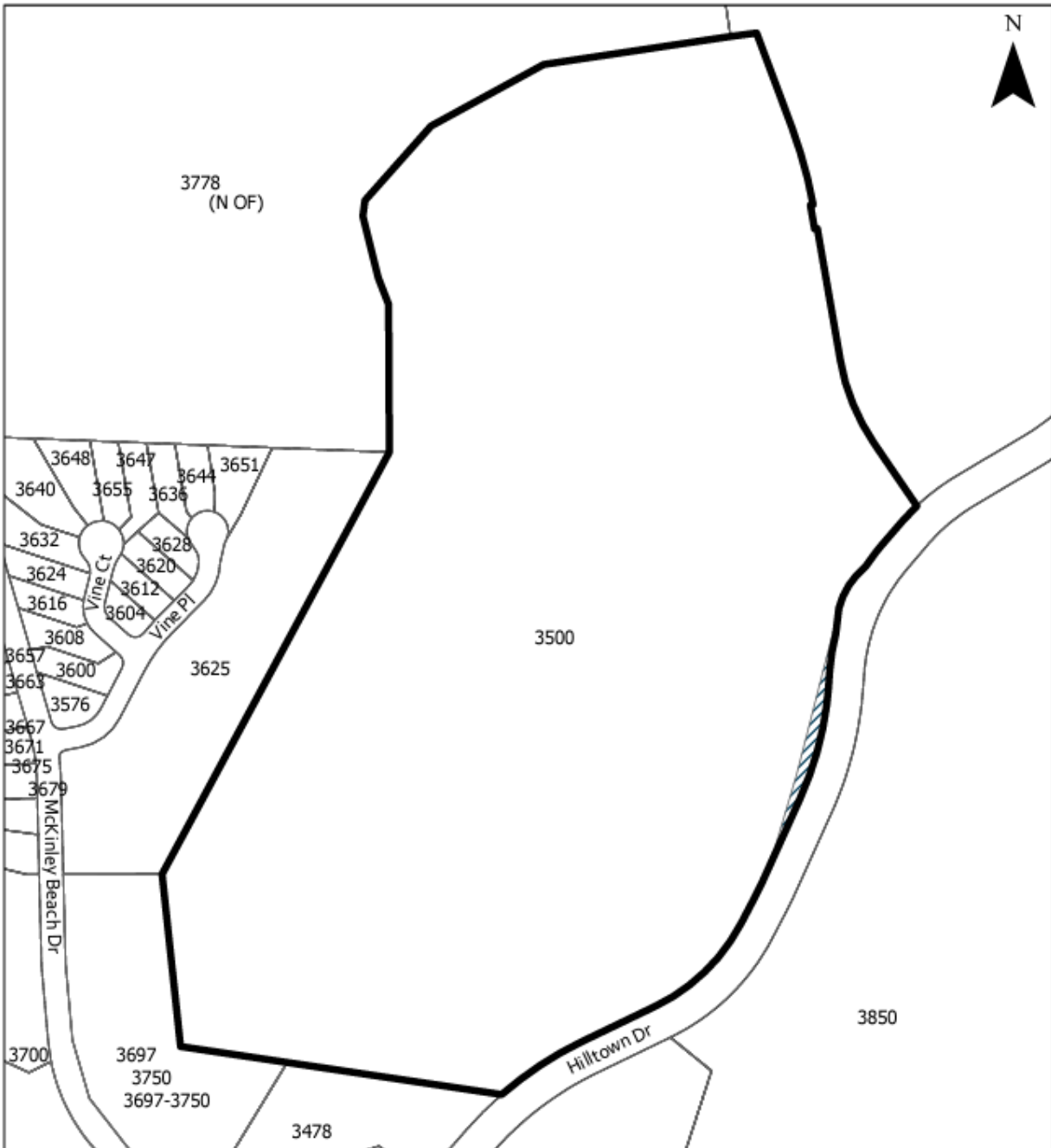
Considered at a Public Hearing on the

Read a second and third time by the Municipal Council this



Adopted by the Municipal Council of the City of Kelowna this

Mayor

City Clerk



MAP "A" OCP AMENDMENT
File OCP23-0002

-  Subject Property
-  Suburban - Residential (S-RES) to Rural - Agriculture and Resource (R-AGR)

0 2.5 5 10 15 20 25 Metres

This map is for general information only.
 The City of Kelowna does not guarantee its
 accuracy. All information should be verified.