

CITY OF KELOWNA

BYLAW NO. 12218

Z20-0079 - 5347 Upper Mission Drive

A bylaw to amend the "City of Kelowna Zoning Bylaw No. 8000".

The Municipal Council of the City of Kelowna, in open meeting assembled, enacts as follows:

1. THAT City of Kelowna Zoning Bylaw No. 8000 be amended by changing the zoning classification of portions of Lot 1 District Lots 24 Township 28 SDYD Plan EPP95194 located on Upper Mission Drive, Kelowna, BC from the RR2c – Rural Residential 2 with Carriage House, RR3 – Rural Residential 3, and RR3c – Rural Residential 3 with Carriage House zones to the RU5 – Bareland Strata Housing and P3 – Parks and Open Space zones as shown on Map "B" attached to and forming part of this bylaw;
2. This bylaw shall come into full force and effect and is binding on all persons as and from the date of adoption.

Read a first time by the Municipal Council this 31st day of May, 2021.

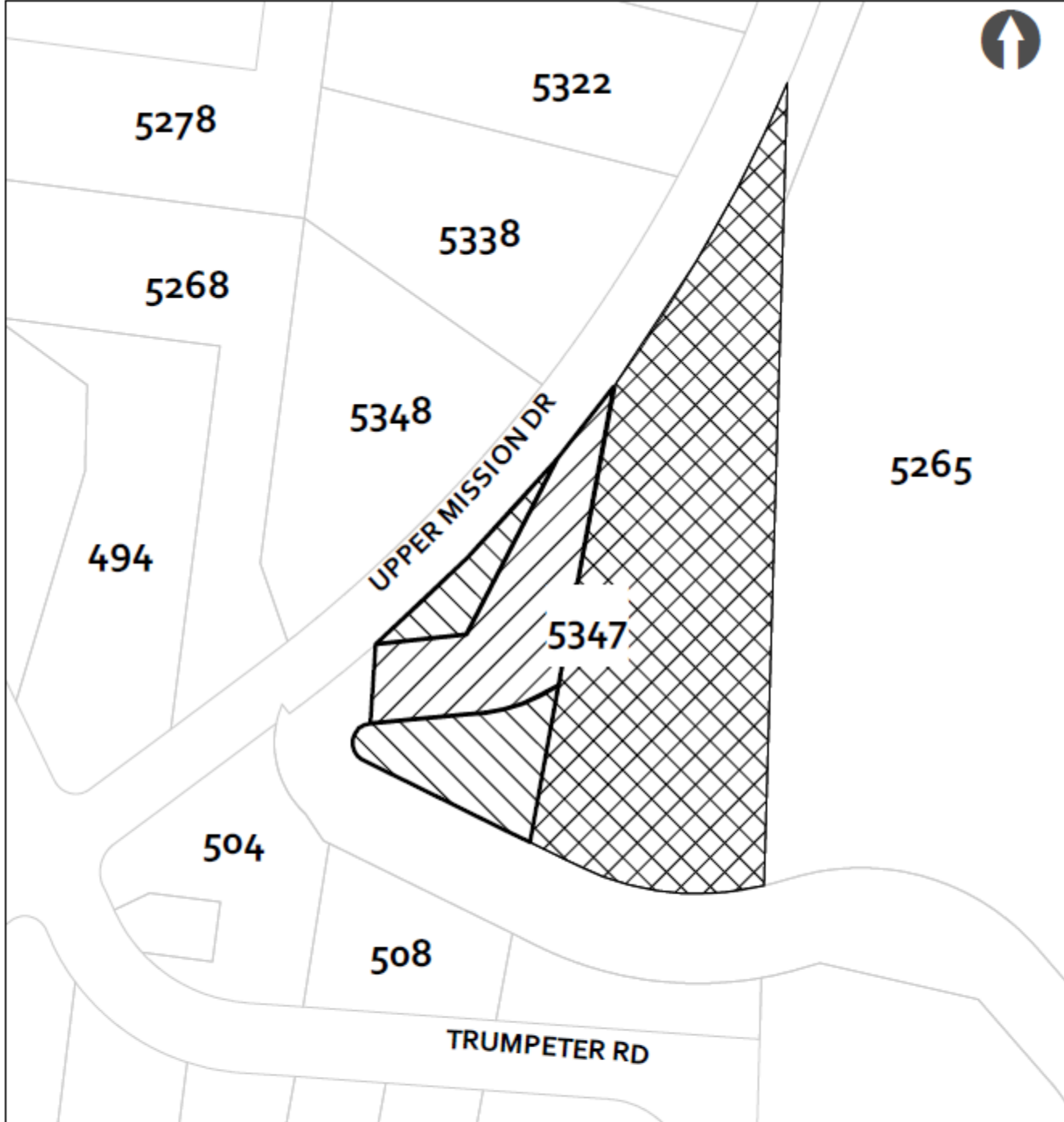
Considered at a Public Hearing on the 22nd day of June, 2021.

Read a second and third time by the Municipal Council this 22nd day of June, 2021.





First, second and third readings rescinded by the Municipal Council of the City of Kelowna this

Mayor

City Clerk



MAP "B" Proposed Rezoning
File Z20-0079

-  RR2c - Rural Residential 2 with Carriage House to P3 - Parks and Open Space
-  RR3 - Rural Residential 3 to RU5 - Bareland Strata Housing
-  RR3c - Rural Residential 3 with Carriage House to RU5 - Bareland Strata Housing
-  Subject Property



Rev. Tuesday, May 4, 2021

TC