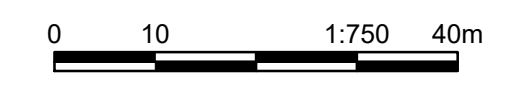


ZONING AMENDMENTS						
COLOUR	NUMBER	EXISTING ZONING	EXISTING AREA (m ²)	ZONING CHANGE	NEW AREA (m ²)	TOTAL AREA PER ZONE
	EX-1	RH1 - HILLSIDE LARGE LOT RESIDENTIAL	29,741	-	29,741	42,558
	PR-A	P3 - PARKS AND OPEN SPACE	5,551	RH1	5,551	
	PR-B	P3 - PARKS AND OPEN SPACE	5,309	RH1	5,309	
	PR-C	P3 - PARKS AND OPEN SPACE	1,957	RH1	1,957	

ATTACHMENT A
 This forms part of application
 # OCP21-0015 Z21-0051
 City of Kelowna
 COMMUNITY PLANNING
 Planner Initials: MT




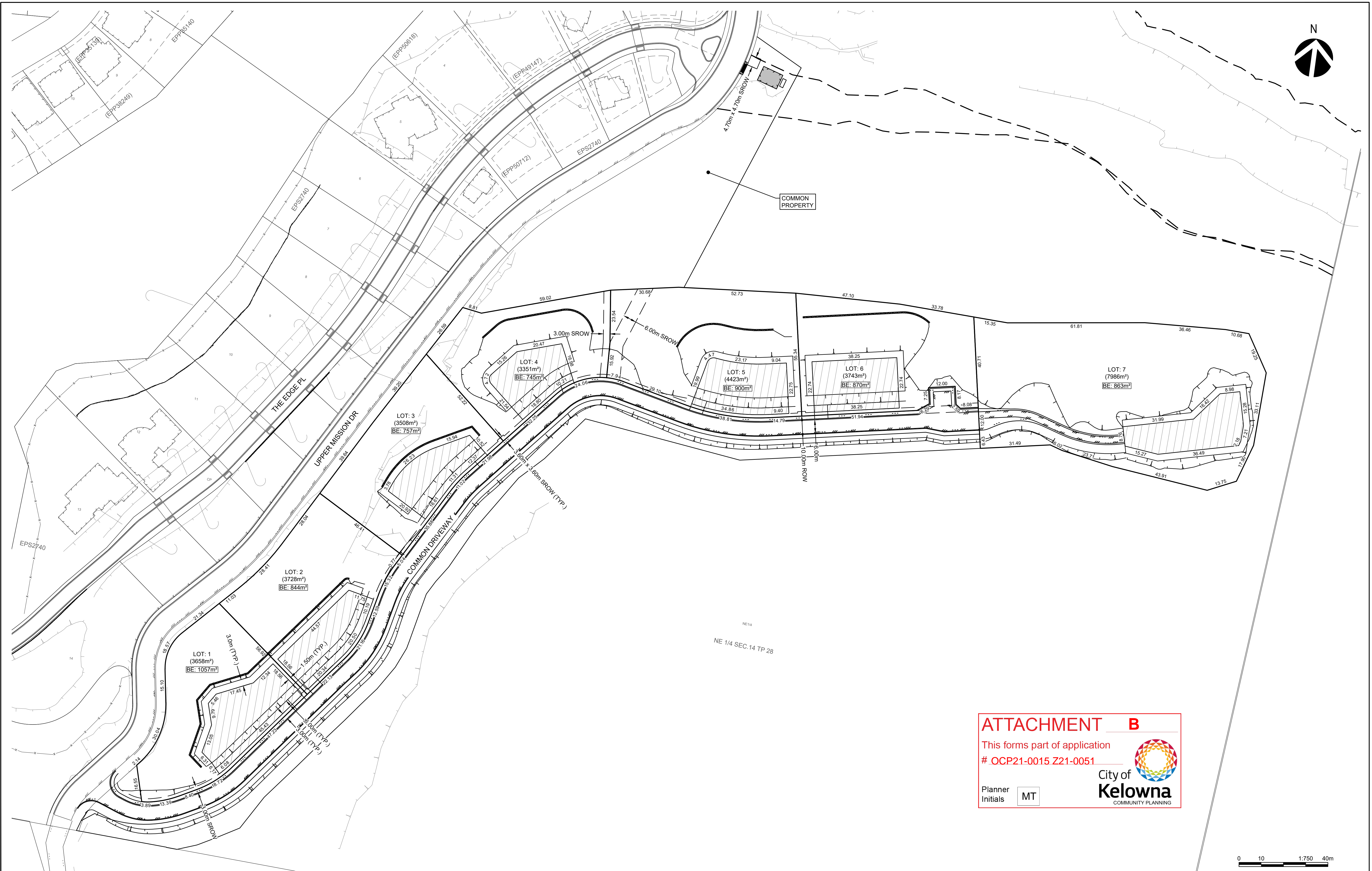
FILE: C:\2023\04-12-03-28 PM
 C:\2023\04-12-03-28 PM
 FILE: C:\2023\04-12-03-28 PM

wsp
 WSP Canada Inc.
 700-1631 Dickson Ave, Kelowna, BC V1Y0B5
 T 250-860-5500 | www.wsp.com
 PROJECT NUMBER: 20M-01449-00

NO.	DATE	REVISION	BY
0B	2022-04-12	ISSUED FOR ZONING AMENDMENTS	SDS
0A	2021-04-27	ISSUED FOR ZONING AMENDMENTS	AJC

BASE	SDS	DESIGN	SDS
CHECKED	AJC	APPROVED	DG
DATE	2021-11-10		
SCALE	1:750		
SCALE NOT ACCURATE OVER LONG DISTANCES			

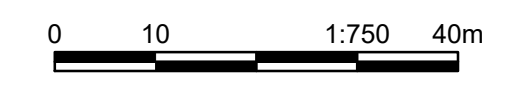
THE CITY OF KELOWNA
 THE EDGE ESTATES
 ZONING AMENDMENTS
 DIVISION: INFRASTRUCTURE
 DRAWING NO.: SZ-C100
 REV NO.: 0B



ATTACHMENT B

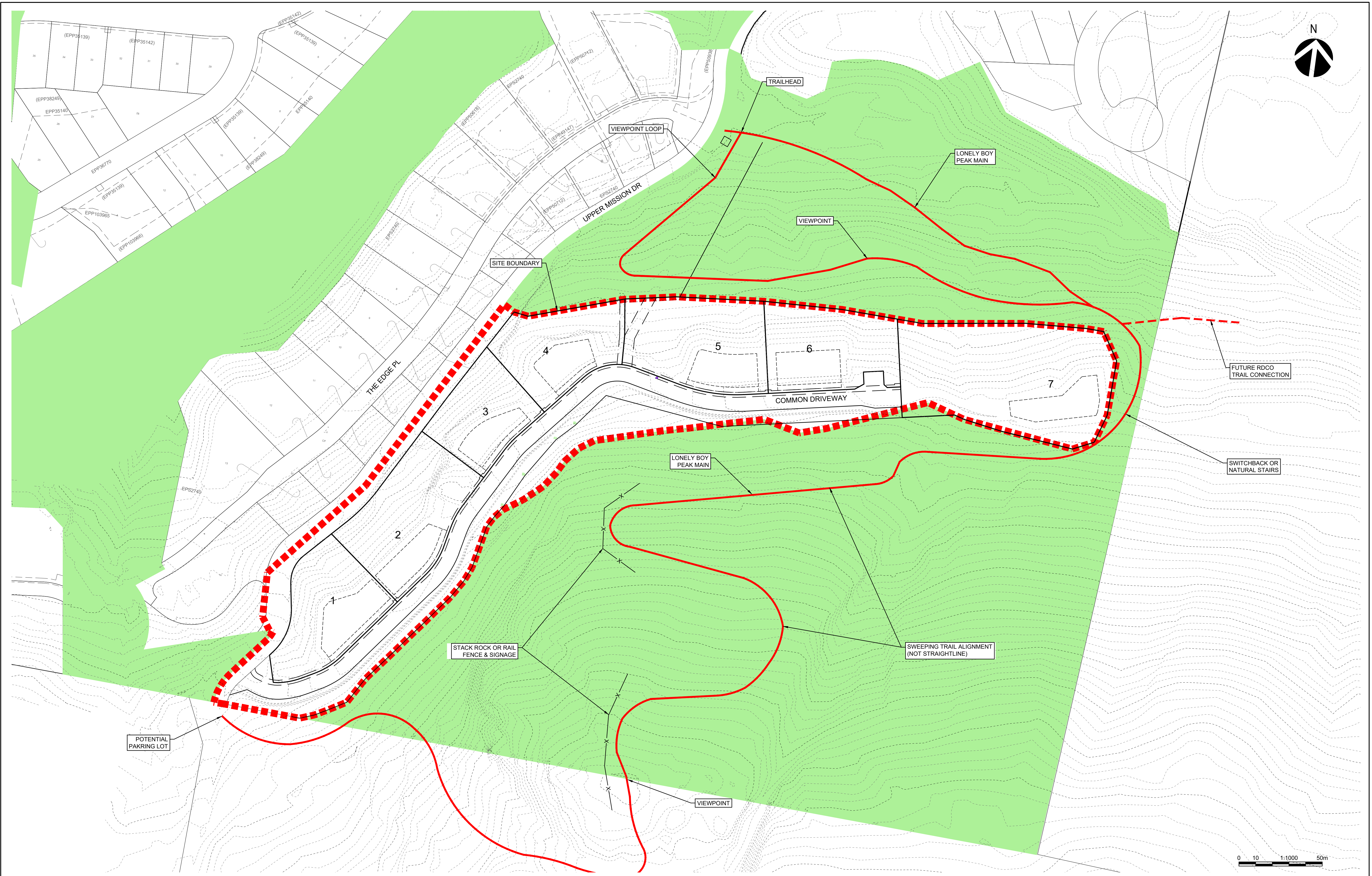
This forms part of application
 # OCP21-0015 Z21-0051

Planner Initials **MT**



C:\1\ED: 2023-04-13 2:21 PM
 FILE: I:\2023\20e-01440-00-the edge estates\plan3\sheet3_dwg.dwg

 WSP Canada Inc. 700-1631 Dickson Ave, Kelowna, BC V1Y0B5 T 250-860-5500 www.wsp.com PROJECT NUMBER: 20M-01440-00	OC	2022-04-13	ISSUED FOR REVIEW	SDS	SEAL: _____ DISCLAIMER: THIS DRAWING AND DESIGN IS COPYRIGHT PROTECTED WHICH SHALL NOT BE USED, REPRODUCED OR REVISED WITHOUT WRITTEN PERMISSION BY WSP. THE CONTRACTOR SHALL CHECK AND VERIFY ALL DIMENSIONS AND UTILITY LOCATIONS AND REPORT ALL ERRORS AND OMISSIONS PRIOR TO COMMENCING WORK.	BASE	SDS	DESIGN	SDS	THE CITY OF KELOWNA THE EDGE ESTATES OVERVIEW PLANS LOT LAYOUT PLAN	DIVISION	INFRASTRUCTURE	
	OB	2022-01-21	ISSUED FOR REVIEW	SDS		CHECKED	AJC	APPROVED	DG		DRAWING NO.	C102	
	DA	2021-12-24	ISSUED FOR REVIEW	SDS		DATE	2021-11-10		SCALE		1:750	REV NO.	0C
	NO.	DATE	REVISION	BY		SCALE NOT ACCURATE OVER LONG DISTANCES							



C:\Users\j2020\OneDrive\Documents\The Edge Estates\014400 - The Edge Estates\014400 - The Edge Estates\014400 - The Edge Estates\014400.dwg
 2022-08-18 11:37 AM

LEGEND:

ATTACHMENT C
 This forms part of application
 # OCP21-0015 Z21-0051
 City of Kelowna
 COMMUNITY PLANNING
 Planner Initials MT

wsp
 WSP Canada Inc.
 700-1631 Dickson Ave, Kelowna, BC V1Y0B5
 T 250-860-5500 | www.wsp.com
 PROJECT NUMBER: 20M01440-00

NO.	DATE	REVISION
0A	2022-08-16	ISSUED FOR REVIEW

SEAL:	
SDS:	
BY:	

BASE	SDS	DESIGN	SDS
CHECKED	AJC	APPROVED	DG
DATE	2021-11-10		
SCALE	1:1000		
SCALE NOT ACCURATE OVER LONG DISTANCES			

THE CITY OF KELOWNA
 THE EDGE ESTATES
 TRAIL PLANS
 DIVISION: INFRASTRUCTURE
 DRAWING NO.: Fig. 01
 REV NO.: 0A