

City Of Kelowna




Map Sheet Index

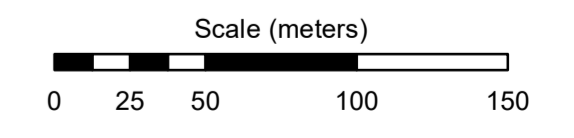
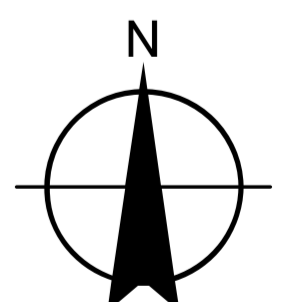


Date: Feb.6 2012

Index

	20-11
20-03	20-02
23-34	23-35

- Legend
-  Zoning
 -  Lot Line
 -  City Boundary



Scale: 1:2500

Revision: 5/26/2022

The City of Kelowna does NOT warrant the accuracy or completeness of this information and no representations are being made by providing this copy. Any reliance on this information will be solely at YOUR OWN RISK and not that of the City.

This information has been provided subject to the Federal Copyright Act and in accordance with the Freedom of Information and Privacy Act.





City of Kelowna

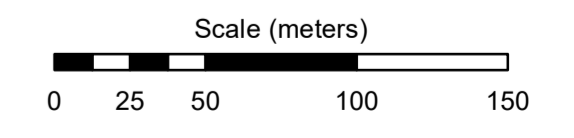
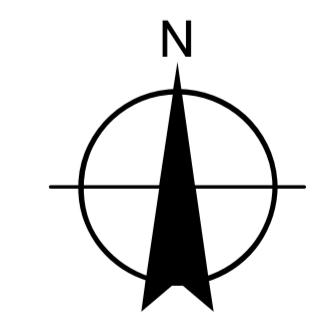
Zoning Bylaw

No. 20-03

Index

		20-11
	20-03	20-02
23-33	23-34	23-35

- Legend
- Zoning
 - Lot Line
 - City Boundary



Scale: 1:2500

Revision: 5/26/2022

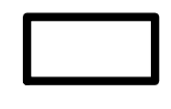

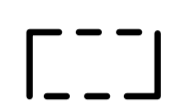
The City of Kelowna does NOT warrant the accuracy or completeness of this information and no representations are being made by providing this copy. Any reliance on this information will be solely at YOUR OWN RISK and not that of the City.

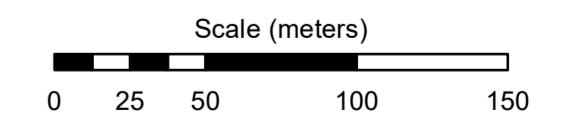
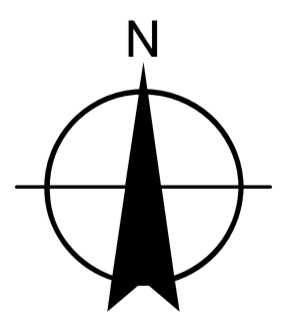
This information has been provided subject to the Federal Copyright Act and in accordance with the Freedom of Information and Privacy Act.



Index	20-11
20-03	20-02

Legend

-  Zoning
-  Lot Line
-  City Boundary



Scale: 1:2500

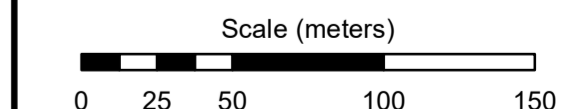
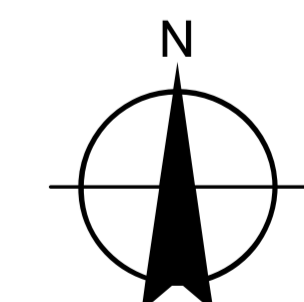
Revision: 5/26/2022

The City of Kelowna does NOT warrant the accuracy or completeness of this information and no representations are being made by providing this copy. Any reliance on this information will be solely at YOUR OWN RISK and not that of the City.
This information has been provided subject to the Federal Copyright Act and in accordance with the Freedom of Information and Privacy Act.

Index	
23-11	23-12
23-02	23-01
26-35	26-36 27-31

Legend

- Zoning
- Lot Line
- City Boundary



Scale: 1:2500




Revision: 5/26/2022

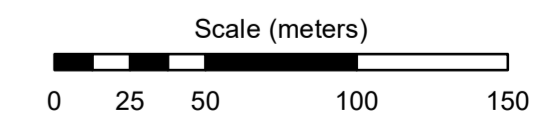
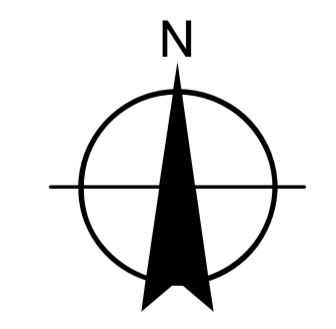
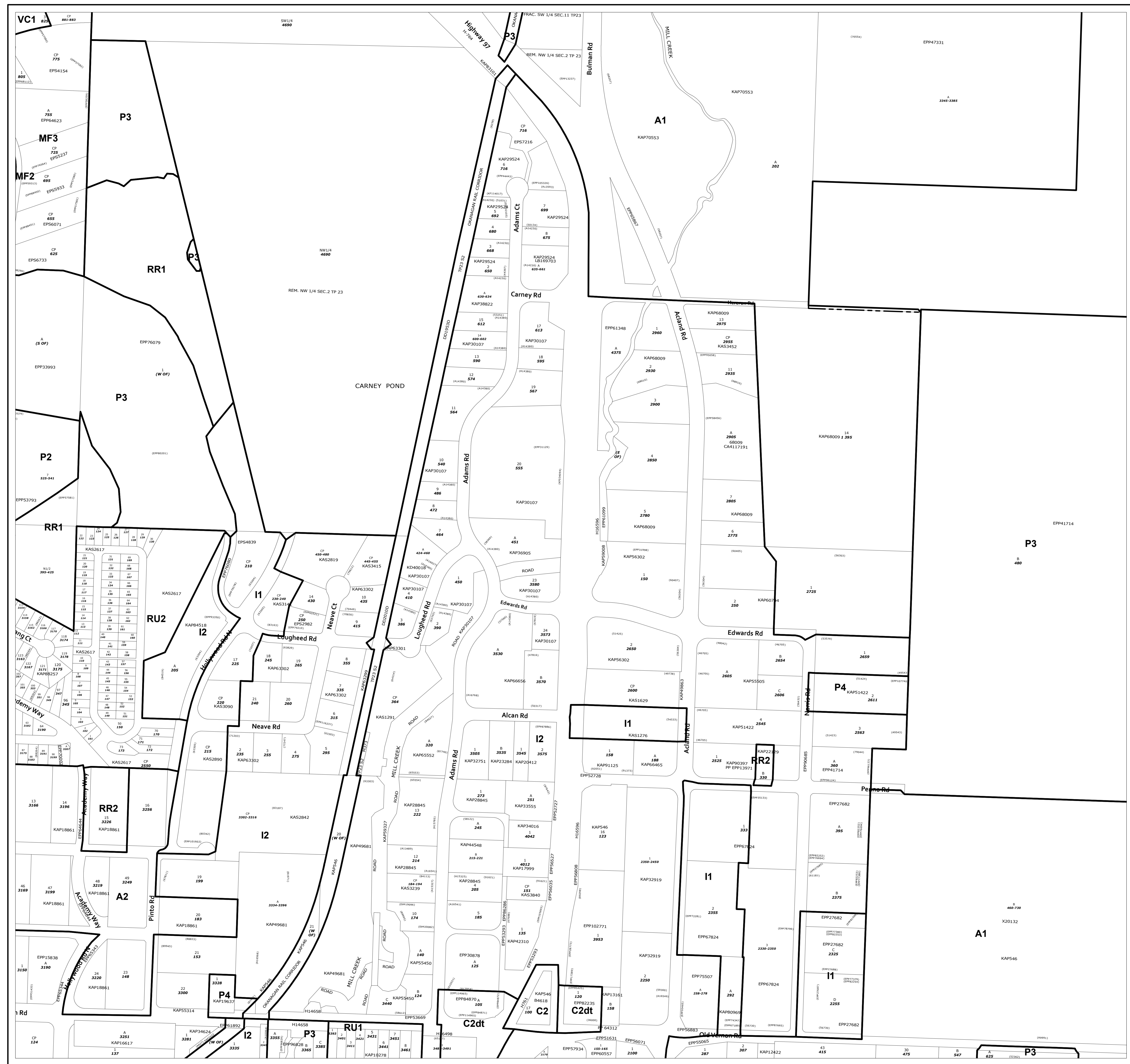
The City of Kelowna does NOT warrant the accuracy or completeness of this information and no representations are being made by providing this copy. Any reliance on this information will be solely at YOUR OWN RISK and not that of the City.

This information has been provided subject to the Federal Copyright Act and in accordance with the Freedom of Information and Privacy Act.

Index

23-10	23-11	23-12
23-03	23-02	23-01
26-34	26-35	26-36

- Legend
-  Zoning
 -  Lot Line
 -  City Boundary



Scale: 1:2500




Revision: 5/26/2022

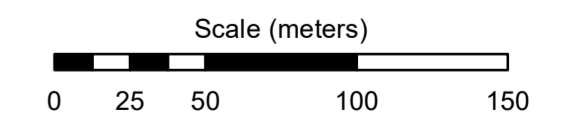
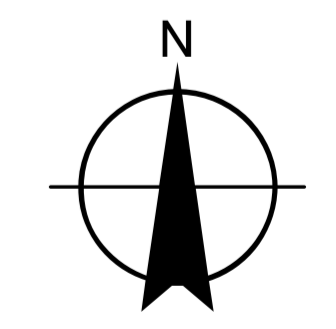
The City of Kelowna does NOT warrant the accuracy or completeness of this information and no representations are being made by providing this copy. Any reliance on this information will be solely at YOUR OWN RISK and not that of the City.
This information has been provided subject to the Federal Copyright Act and in accordance with the Freedom of Information and Privacy Act.

Zoning Bylaw

No. **23-03**

Index	23-09	23-10	23-11

- Legend**
-  Zoning
 -  Lot Line
 -  City Boundary



Scale: 1:2500
Revision: 5/26/2022

The City of Kelowna does NOT warrant the accuracy or completeness of this information and no representations are being made by providing this copy. Any reliance on this information will be solely at YOUR OWN RISK and not that of the City.
This information has been provided subject to the Federal Copyright Act and in accordance with the Freedom of Information and Privacy Act.




Zoning Bylaw

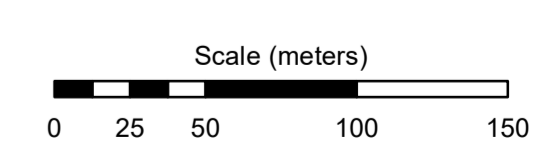
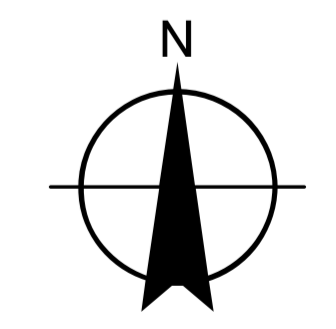
No. **23-04**

Index

23-08	23-09	23-10
23-05	23-04	23-03
26-32	26-33	26-34

Legend

-  Zoning
-  Lot Line
-  City Boundary



Scale: 1:2500

Revision: 5/26/2022

The City of Kelowna does NOT warrant the accuracy or completeness of this information and no representations are being made by providing this copy. Any reliance on this information will be solely at YOUR OWN RISK and not that of the City.

This information has been provided subject to the Federal Copyright Act and in accordance with the Freedom of Information and Privacy Act.





City of Kelowna

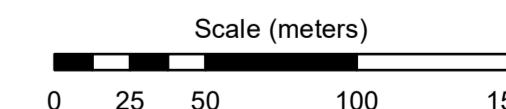
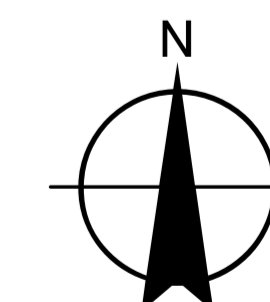
Zoning Bylaw

No. 23-05

Index	23-07	23-08	23-09
	23-06	23-05	23-04
	26-31	26-32	26-33

Legend

- Zoning
- Lot Line
- City Boundary



Scale: 1:2500

Revision: 5/26/2022

The City of Kelowna does NOT warrant the accuracy or completeness of this information and no representations are being made by providing this copy. Any reliance on this information will be solely at YOUR OWN RISK and not that of the City.




This information has been provided subject to the Federal Copyright Act and in accordance with the Freedom of Information and Privacy Act.

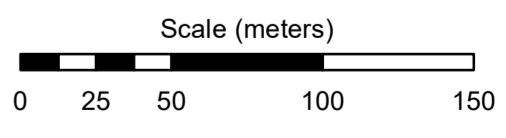
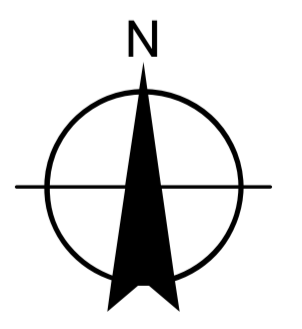


Index

23-07	23-08
23-06	23-05
25-36	26-31
26-32	

Legend

-  Zoning
-  Lot Line
-  City Boundary



Scale: 1:2500

Revision: 5/26/2022

The City of Kelowna does NOT warrant the accuracy or completeness of this information and no representations are being made by providing this copy. Any reliance on this information will be solely at YOUR OWN RISK and not that of the City.

This information has been provided subject to the Federal Copyright Act and in accordance with the Freedom of Information and Privacy Act.



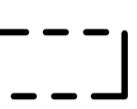
Zoning Bylaw

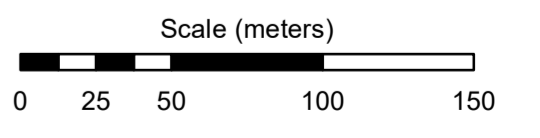
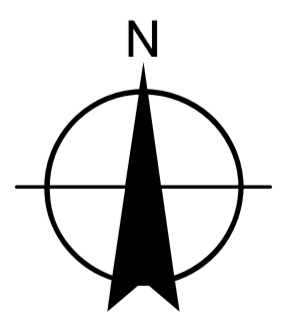
No. **23-07**

Index

	23-17
23-07	23-08
23-06	23-05

Legend

-  Zoning
-  Lot Line
-  City Boundary



Scale: 1:2500




Revision: 5/26/2022

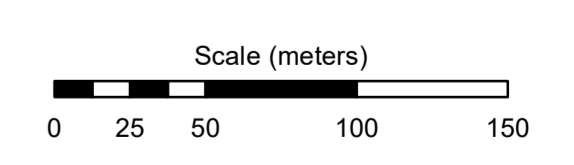
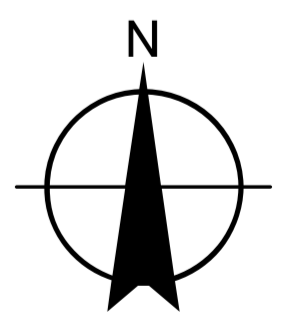
The City of Kelowna does NOT warrant the accuracy or completeness of this information and no representations are being made by providing this copy. Any reliance on this information will be solely at YOUR OWN RISK and not that of the City.
This information has been provided subject to the Federal Copyright Act and in accordance with the Freedom of Information and Privacy Act.

Index

	23-17	23-16
23-07	23-08	23-09
23-06	23-05	23-04

Legend

-  Zoning
-  Lot Line
-  City Boundary



Scale: 1:2500

Revision: 5/26/2022

The City of Kelowna does NOT warrant the accuracy or completeness of this information and no representations are being made by providing this copy. Any reliance on this information will be solely at YOUR OWN RISK and not that of the City.

This information has been provided subject to the Federal Copyright Act and in accordance with the Freedom of Information and Privacy Act.






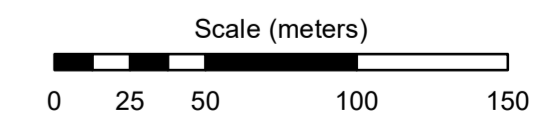
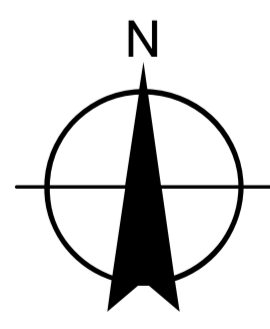
Zoning Bylaw

No. **23-09**

Index

23-17	23-16	23-15
23-08	23-09	23-10
23-05	23-04	23-03

- Legend
-  Zoning
 -  Lot Line
 -  City Boundary



Scale: 1:2500

Revision: 5/26/2022



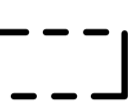
The City of Kelowna does NOT warrant the accuracy or completeness of this information and no representations are being made by providing this copy. Any reliance on this information will be solely at YOUR OWN RISK and not that of the City.

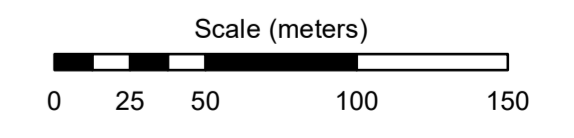
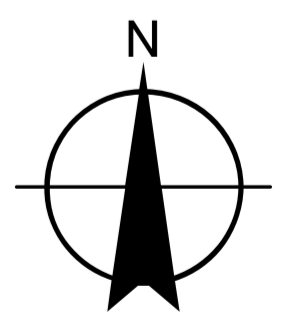
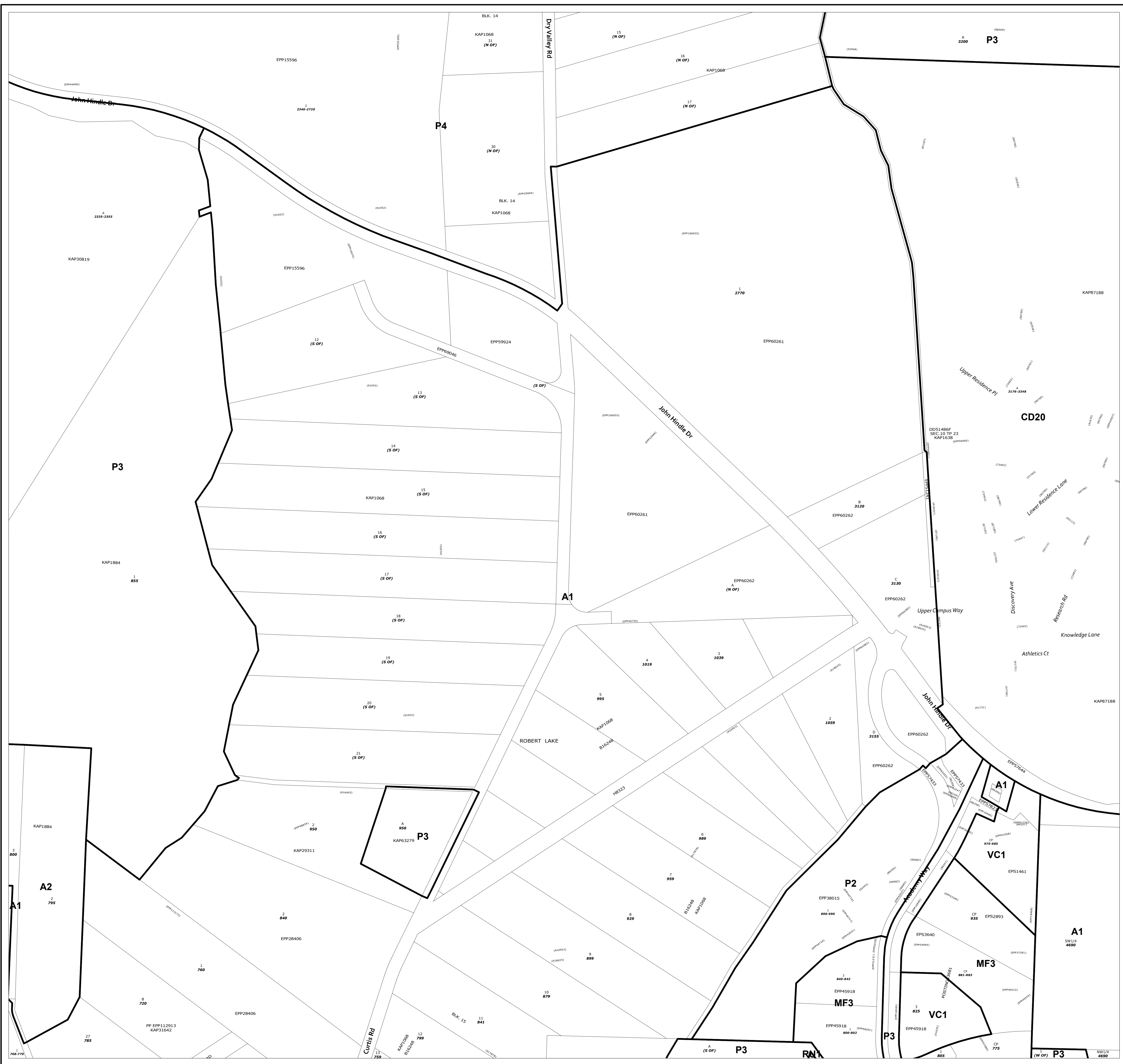
This information has been provided subject to the Federal Copyright Act and in accordance with the Freedom of Information and Privacy Act.



Index

23-16	23-15	23-14
23-09	23-10	23-11
23-04	23-03	23-02

- Legend
-  Zoning
 -  Lot Line
 -  City Boundary



Scale: 1:2500




Revision: 5/26/2022

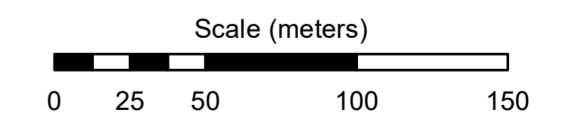
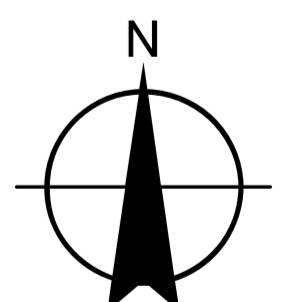
The City of Kelowna does NOT warrant the accuracy or completeness of this information and no representations are being made by providing this copy. Any reliance on this information will be solely at YOUR OWN RISK and not that of the City.

This information has been provided subject to the Federal Copyright Act and in accordance with the Freedom of Information and Privacy Act.

Index

23-15	23-14	23-13
23-10	23-11	23-12
23-03	23-02	23-01

- Legend
-  Zoning
 -  Lot Line
 -  City Boundary



Scale: 1:2500

Revision: 5/26/2022




The City of Kelowna does NOT warrant the accuracy or completeness of this information and no representations are being made by providing this copy. Any reliance on this information will be solely at YOUR OWN RISK and not that of the City.

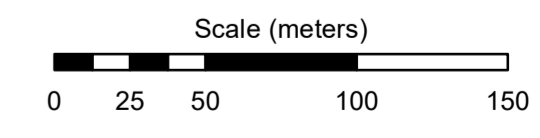
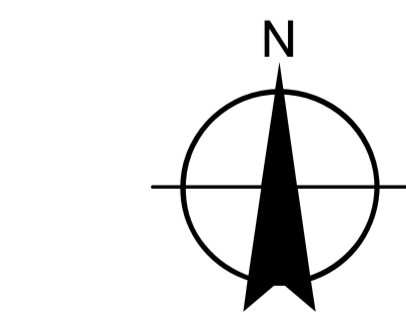
This information has been provided subject to the Federal Copyright Act and in accordance with the Freedom of Information and Privacy Act.



Index

23-14	23-13
23-11	23-12
23-02	23-01

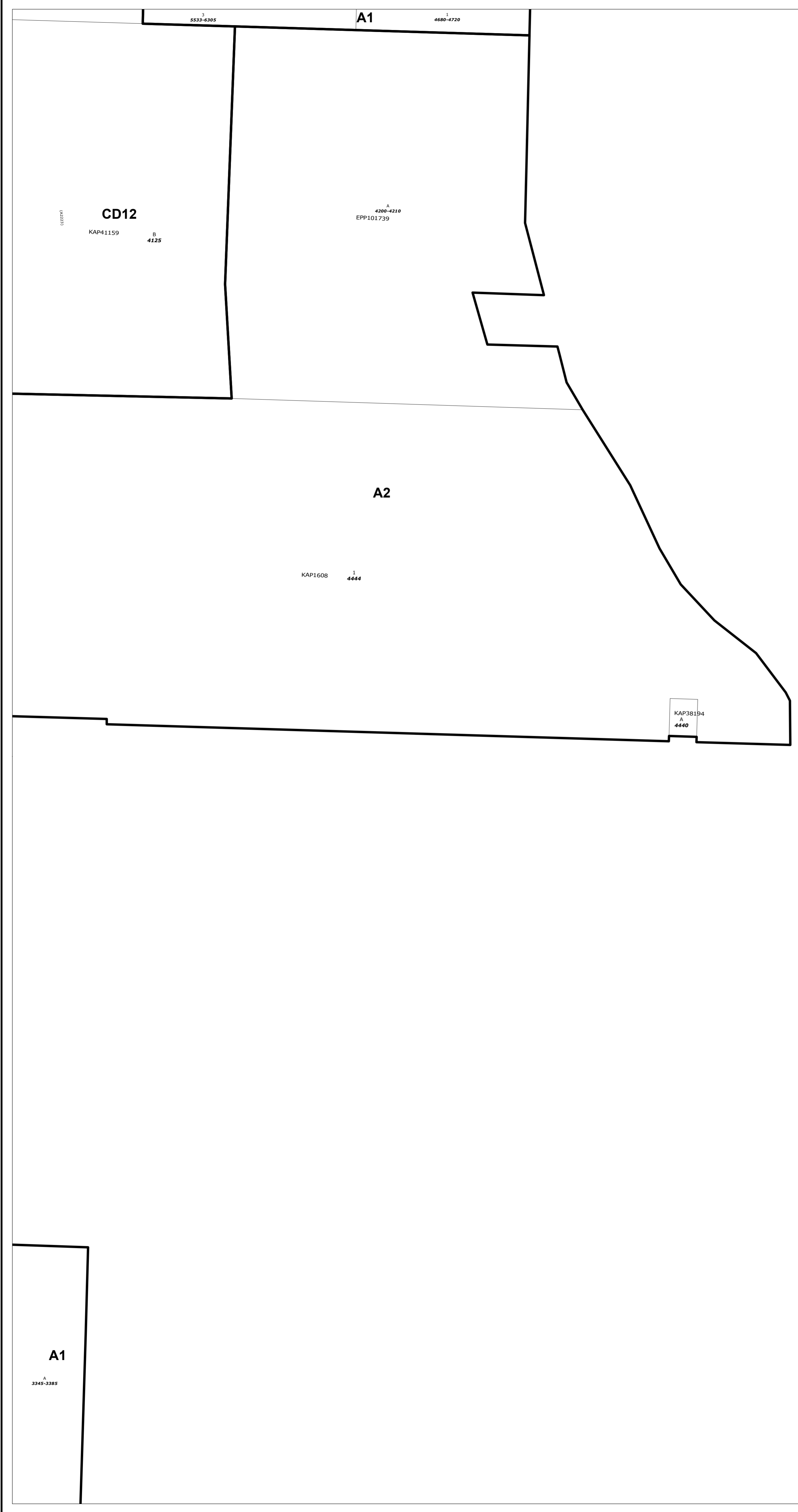
- Legend**
-  Zoning
 -  Lot Line
 -  City Boundary



Scale: 1:2500

Revision: 5/26/2022

The City of Kelowna does NOT warrant the accuracy or completeness of this information and no representations are being made by providing this copy. Any reliance on this information will be solely at YOUR OWN RISK and not that of the City.
This information has been provided subject to the Federal Copyright Act and in accordance with the Freedom of Information and Privacy Act.



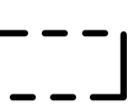


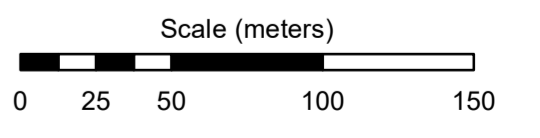
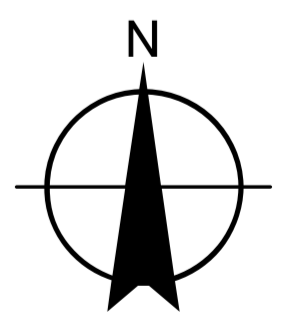
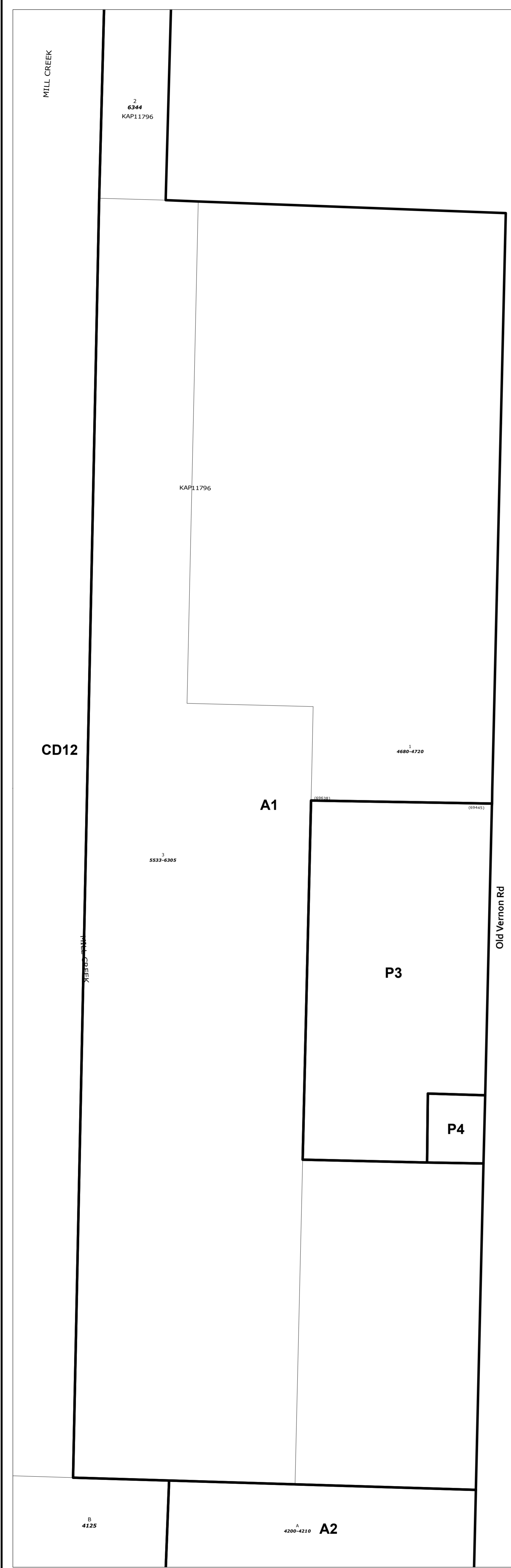
Zoning Bylaw

No. **23-13**

Index	23-23	23-24
	23-14	23-13
	23-11	23-12

Legend

-  Zoning
-  Lot Line
-  City Boundary



Scale: 1:2500

Revision: 5/26/2022

The City of Kelowna does NOT warrant the accuracy or completeness of this information and no representations are being made by providing this copy. Any reliance on this information will be solely at YOUR OWN RISK and not that of the City.




This information has been provided subject to the Federal Copyright Act and in accordance with the Freedom of Information and Privacy Act.

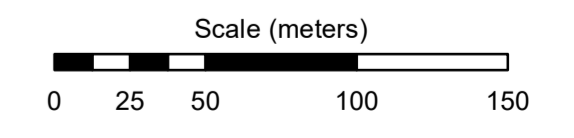
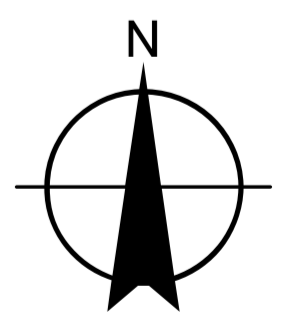
Zoning Bylaw

No. **23-14**

Index

23-22	23-23	23-24
23-15	23-14	23-13
23-10	23-11	23-12

- Legend**
-  Zoning
 -  Lot Line
 -  City Boundary



Scale: 1:2500




Revision: 5/26/2022

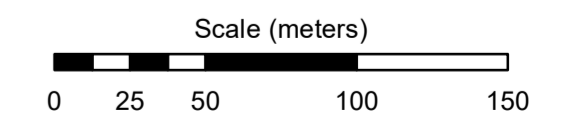
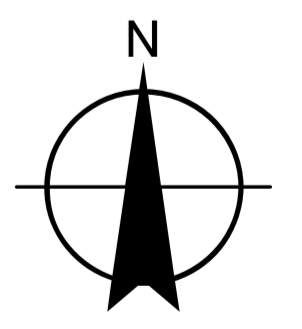
The City of Kelowna does NOT warrant the accuracy or completeness of this information and no representations are being made by providing this copy. Any reliance on this information will be solely at YOUR OWN RISK and not that of the City.

This information has been provided subject to the Federal Copyright Act and in accordance with the Freedom of Information and Privacy Act.



Index	23-21	23-22	23-23

- Legend**
-  Zoning
 -  Lot Line
 -  City Boundary



Scale: 1:2500

Revision: 5/26/2022

The City of Kelowna does NOT warrant the accuracy or completeness of this information and no representations are being made by providing this copy. Any reliance on this information will be solely at YOUR OWN RISK and not that of the City.

This information has been provided subject to the Federal Copyright Act and in accordance with the Freedom of Information and Privacy Act.






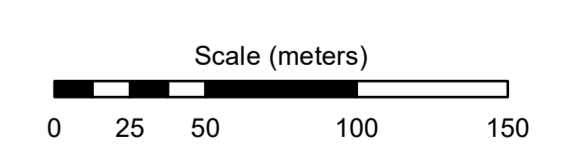
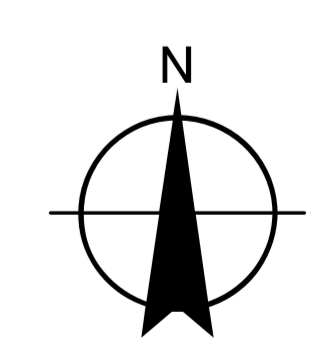
CD20

Index

23-20	23-21	23-22
23-17	23-16	23-15
23-08	23-09	23-10

Legend

-  Zoning
-  Lot Line
-  City Boundary



Scale: 1:2500
Revision: 5/26/2022

The City of Kelowna does NOT warrant the accuracy or completeness of this information and no representations are being made by providing this copy. Any reliance on this information will be solely at YOUR OWN RISK and not that of the City.
This information has been provided subject to the Federal Copyright Act and in accordance with the Freedom of Information and Privacy Act.






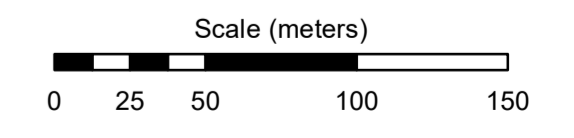
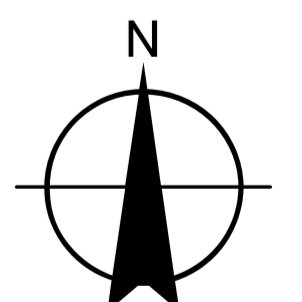
Zoning Bylaw

No. **23-17**

Index

	23-20	23-21
	23-17	23-16
23-07	23-08	23-09

- Legend**
-  Zoning
 -  Lot Line
 -  City Boundary



Scale: 1:2500




Revision: 5/26/2022

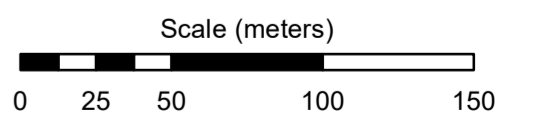
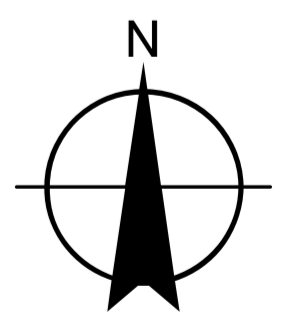
The City of Kelowna does NOT warrant the accuracy or completeness of this information and no representations are being made by providing this copy. Any reliance on this information will be solely at YOUR OWN RISK and not that of the City.
This information has been provided subject to the Federal Copyright Act and in accordance with the Freedom of Information and Privacy Act.



Index

23-29	23-28
23-20	23-21
23-17	23-16

- Legend
-  Zoning
 -  Lot Line
 -  City Boundary



Scale: 1:2500

Revision: 5/26/2022




The City of Kelowna does NOT warrant the accuracy or completeness of this information and no representations are being made by providing this copy. Any reliance on this information will be solely at YOUR OWN RISK and not that of the City.

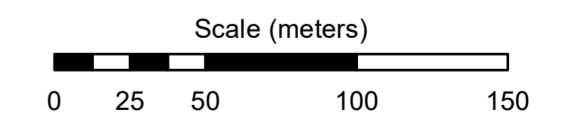
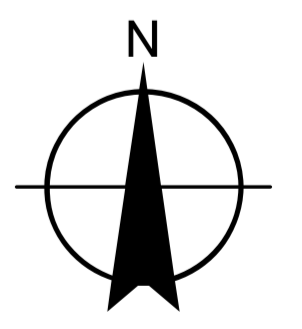
This information has been provided subject to the Federal Copyright Act and in accordance with the Freedom of Information and Privacy Act.

Zoning Bylaw

No. **23-21**

Index	23-29	23-28	23-27

- Legend**
-  Zoning
 -  Lot Line
 -  City Boundary



Scale: 1:2500

Revision: 5/26/2022

The City of Kelowna does NOT warrant the accuracy or completeness of this information and no representations are being made by providing this copy. Any reliance on this information will be solely at YOUR OWN RISK and not that of the City.
This information has been provided subject to the Federal Copyright Act and in accordance with the Freedom of Information and Privacy Act.






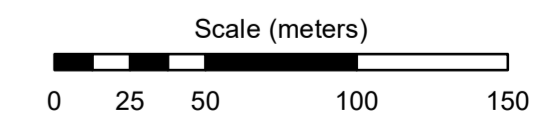
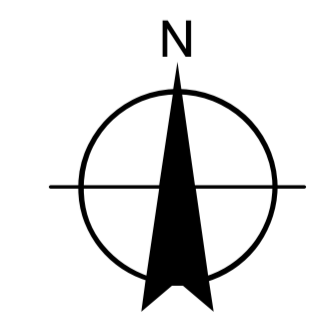
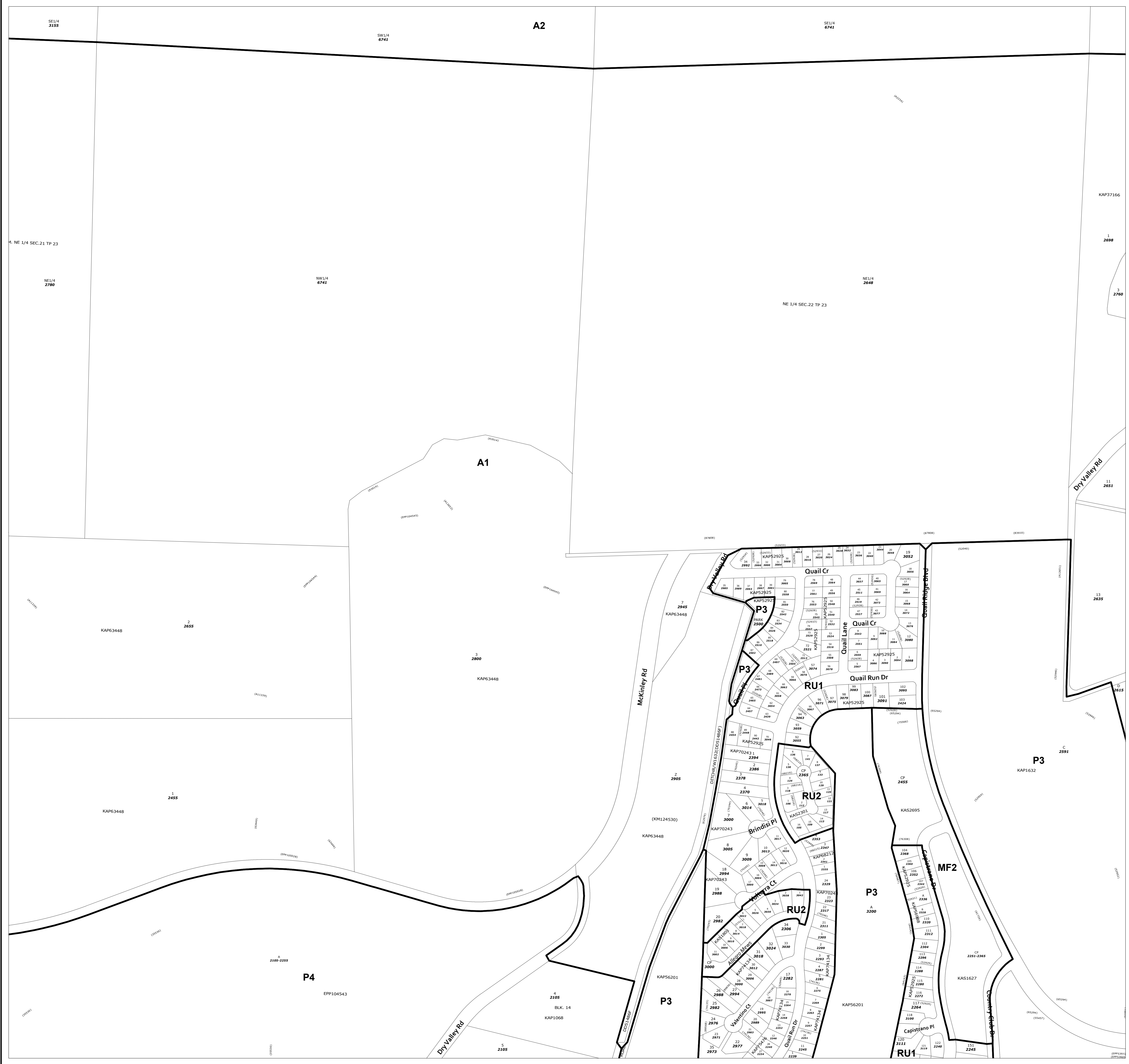
Zoning Bylaw

No. **23-22**

Index

23-28	23-27	23-26
23-21	23-22	23-23
23-16	23-15	23-14

- Legend
-  Zoning
 -  Lot Line
 -  City Boundary



Scale: 1:2500




Revision: 5/26/2022

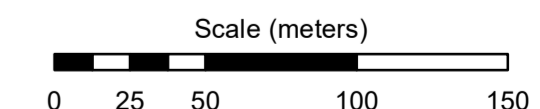
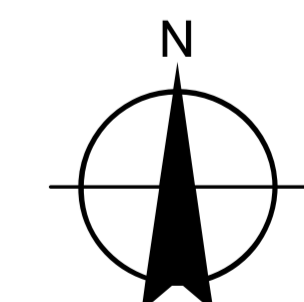
The City of Kelowna does NOT warrant the accuracy or completeness of this information and no representations are being made by providing this copy. Any reliance on this information will be solely at YOUR OWN RISK and not that of the City.

This information has been provided subject to the Federal Copyright Act and in accordance with the Freedom of Information and Privacy Act.

Index	23-27	23-26	
	23-22	23-23	23-24
	23-15	23-14	23-13

Legend

-  Zoning
-  Lot Line
-  City Boundary



Scale: 1:2500




Revision: 5/26/2022

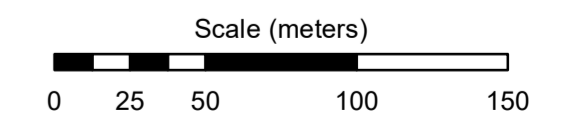
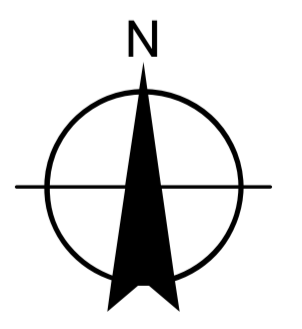
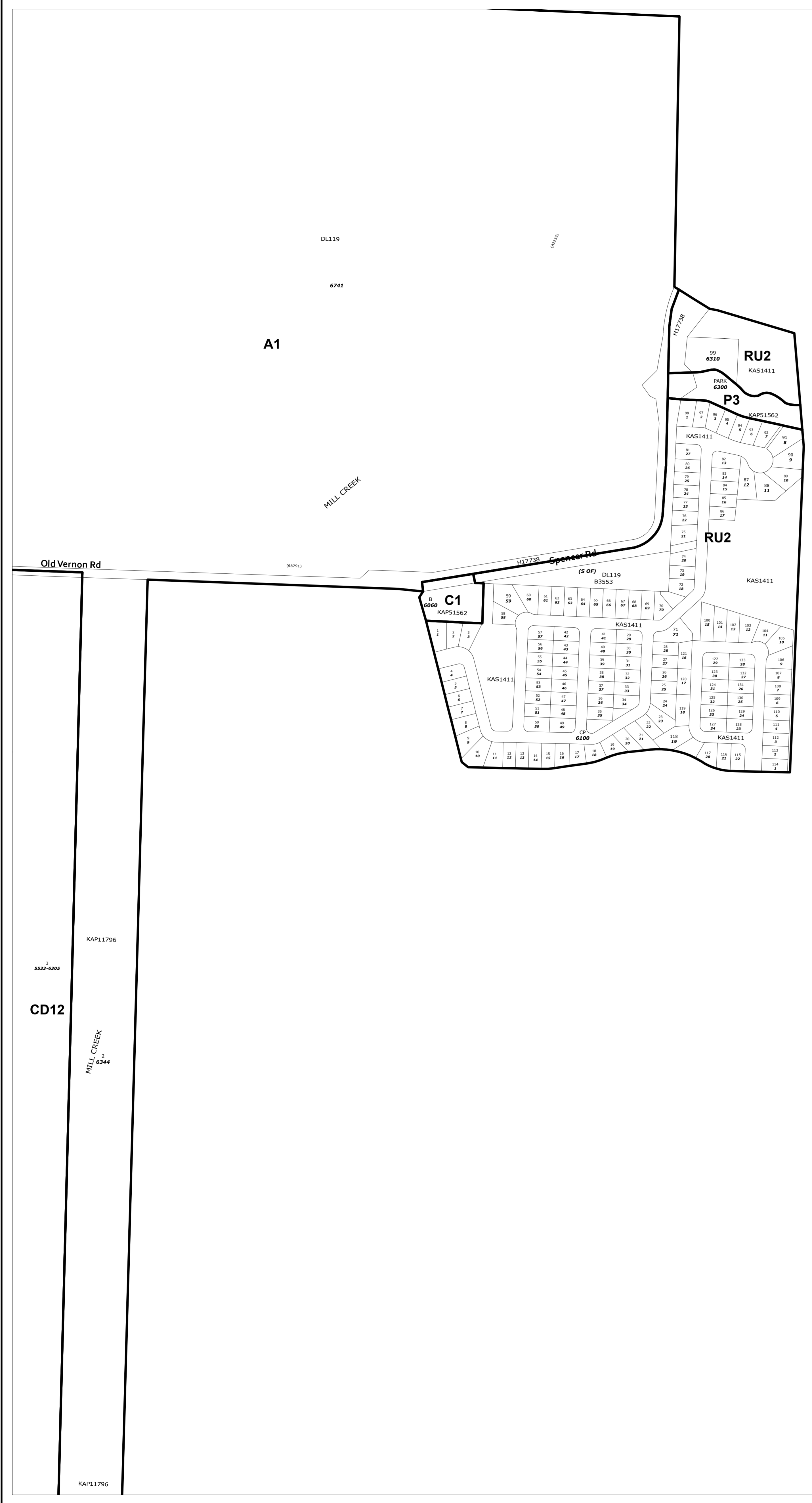
The City of Kelowna does NOT warrant the accuracy or completeness of this information and no representations are being made by providing this copy. Any reliance on this information will be solely at YOUR OWN RISK and not that of the City.

This information has been provided subject to the Federal Copyright Act and in accordance with the Freedom of Information and Privacy Act.

Index

23-26	
23-23	23-24
23-14	23-13

- Legend
-  Zoning
 -  Lot Line
 -  City Boundary



Scale: 1:2500

Revision: 5/26/2022

The City of Kelowna does NOT warrant the accuracy or completeness of this information and no representations are being made by providing this copy. Any reliance on this information will be solely at YOUR OWN RISK and not that of the City.




This information has been provided subject to the Federal Copyright Act and in accordance with the Freedom of Information and Privacy Act.

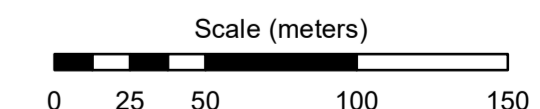
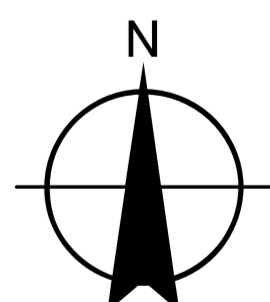
Zoning Bylaw

No. **23-26**

Index	23-34	23-35
	23-27	23-26
	23-22	23-23

Legend

-  Zoning
-  Lot Line
-  City Boundary





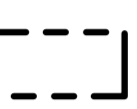
Scale: 1:2500

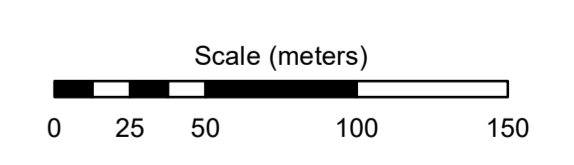
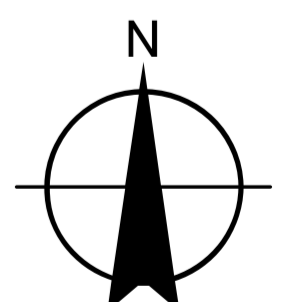
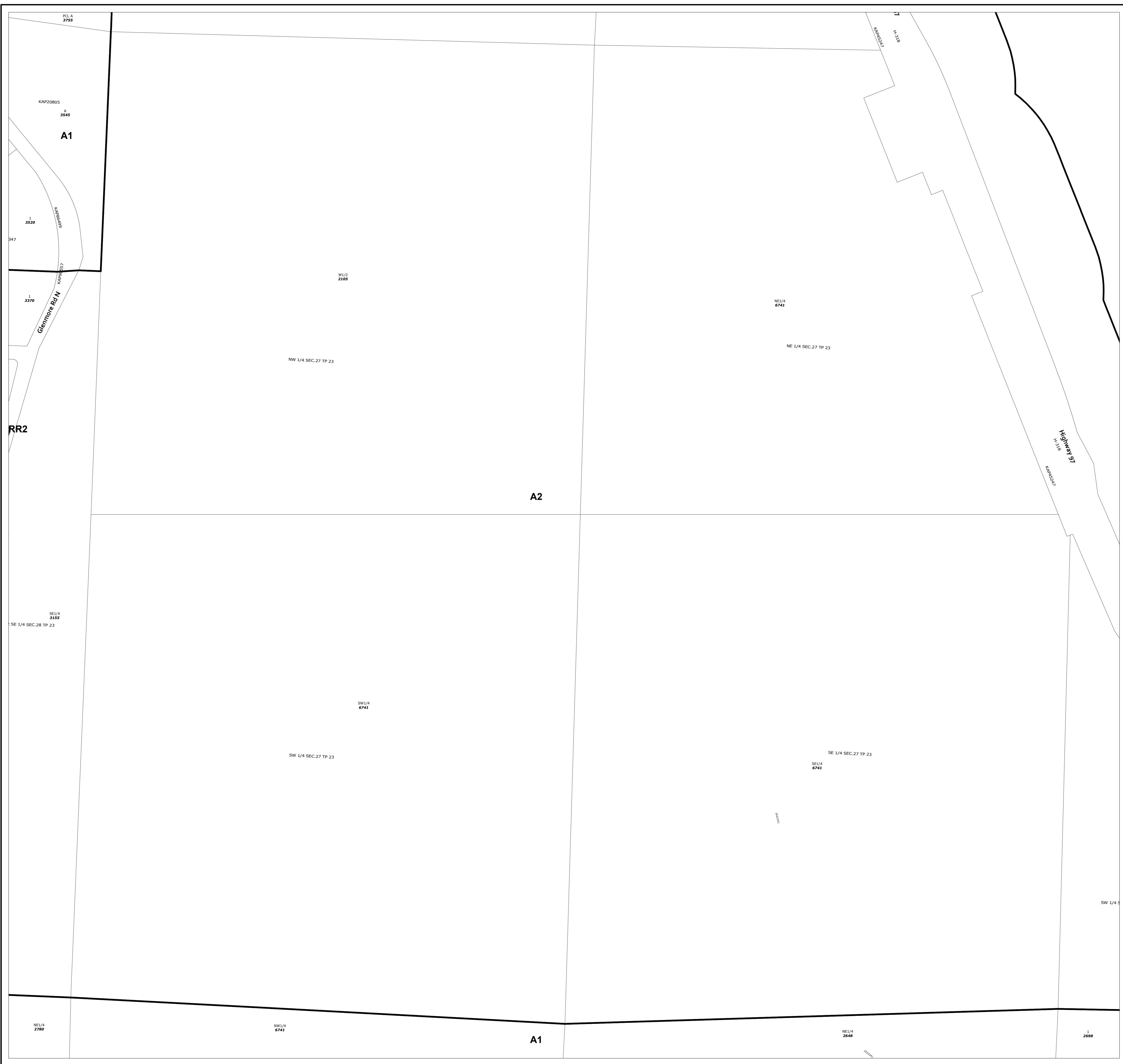
Revision: 5/26/2022

The City of Kelowna does NOT warrant the accuracy or completeness of this information and no representations are being made by providing this copy. Any reliance on this information will be solely at YOUR OWN RISK and not that of the City.
This information has been provided subject to the Federal Copyright Act and in accordance with the Freedom of Information and Privacy Act.

Index

23-33	23-34	23-35
23-28	23-27	23-26
23-21	23-22	23-23

- Legend
-  Zoning
 -  Lot Line
 -  City Boundary



Scale: 1:2500

Revision: 5/26/2022




The City of Kelowna does NOT warrant the accuracy or completeness of this information and no representations are being made by providing this copy. Any reliance on this information will be solely at YOUR OWN RISK and not that of the City.

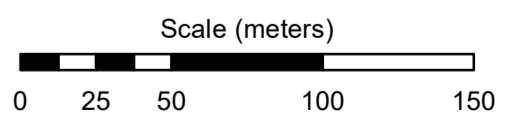
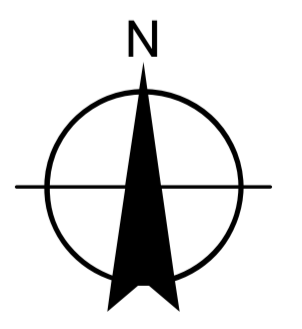
This information has been provided subject to the Federal Copyright Act and in accordance with the Freedom of Information and Privacy Act.

Zoning Bylaw

No. **23-28**

Index	23-32	23-33	23-34
	23-29	23-28	23-27
	23-20	23-21	23-22

- Legend**
-  Zoning
 -  Lot Line
 -  City Boundary



Scale: 1:2500

Revision: 5/26/2022



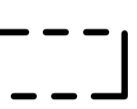
The City of Kelowna does NOT warrant the accuracy or completeness of this information and no representations are being made by providing this copy. Any reliance on this information will be solely at YOUR OWN RISK and not that of the City.

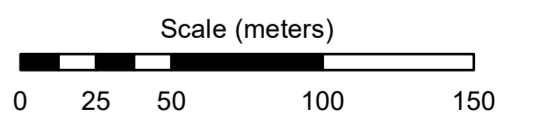
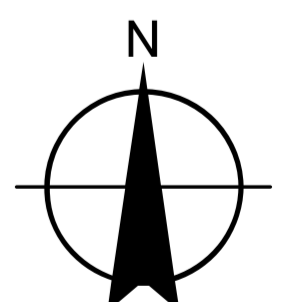
This information has been provided subject to the Federal Copyright Act and in accordance with the Freedom of Information and Privacy Act.

Index

23-32	23-33
23-29	23-28
23-20	23-21

Legend

-  Zoning
-  Lot Line
-  City Boundary



Scale: 1:2500

Revision: 5/26/2022

The City of Kelowna does NOT warrant the accuracy or completeness of this information and no representations are being made by providing this copy. Any reliance on this information will be solely at YOUR OWN RISK and not that of the City.




This information has been provided subject to the Federal Copyright Act and in accordance with the Freedom of Information and Privacy Act.

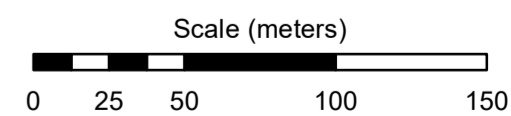
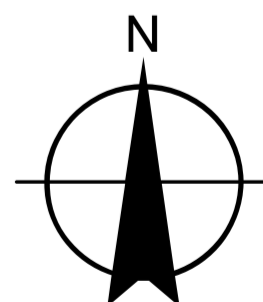
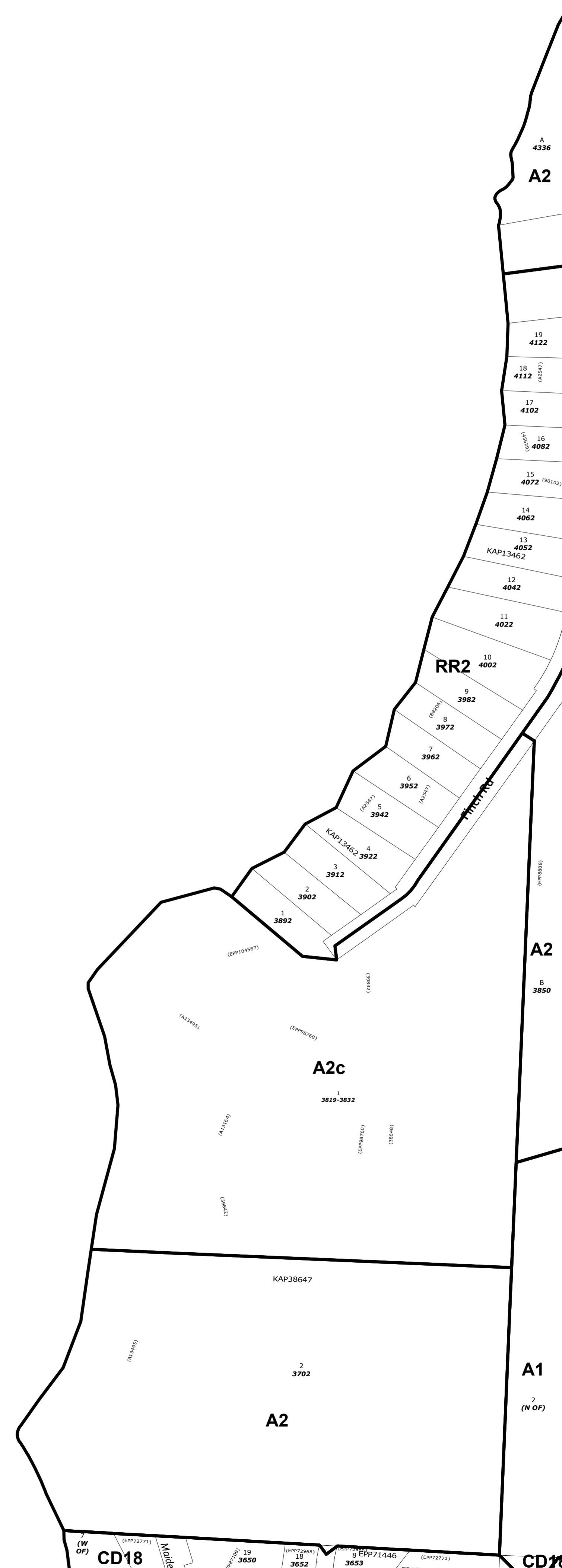


Index

23-32	23-33
23-29	23-28

Legend

	Zoning
	Lot Line
	City Boundary



Scale: 1:2500

Revision: 5/26/2022

The City of Kelowna does NOT warrant the accuracy or completeness of this information and no representations are being made by providing this copy. Any reliance on this information will be solely at YOUR OWN RISK and not that of the City.




This information has been provided subject to the Federal Copyright Act and in accordance with the Freedom of Information and Privacy Act.

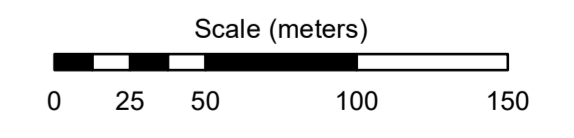
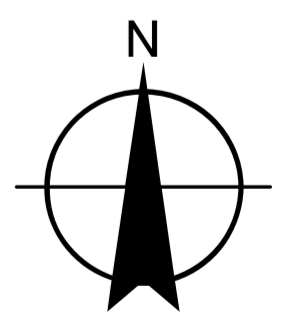
Zoning Bylaw

No. **23-33**

Index

		20-03
23-32	23-33	23-34
23-29	23-28	23-27




- Legend**
-  Zoning
 -  Lot Line
 -  City Boundary

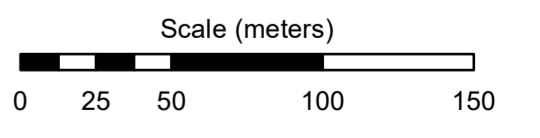
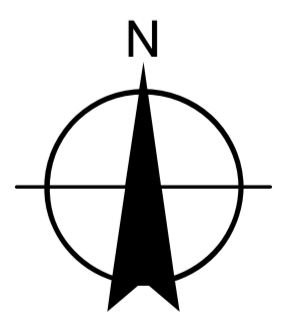


Scale: 1:2500
Revision: 5/26/2022

The City of Kelowna does NOT warrant the accuracy or completeness of this information and no representations are being made by providing this copy. Any reliance on this information will be solely at YOUR OWN RISK and not that of the City.
This information has been provided subject to the Federal Copyright Act and in accordance with the Freedom of Information and Privacy Act.

Index	20-03	20-02
23-33	23-34	23-35
23-28	23-27	23-26

- Legend**
-  Zoning
 -  Lot Line
 -  City Boundary



Scale: 1:2500

Revision: 5/26/2022




The City of Kelowna does NOT warrant the accuracy or completeness of this information and no representations are being made by providing this copy. Any reliance on this information will be solely at YOUR OWN RISK and not that of the City.

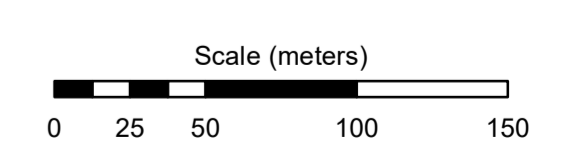
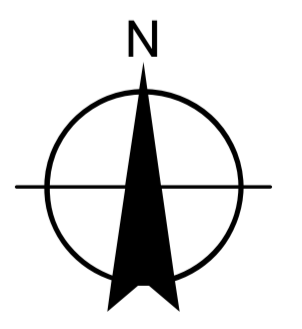
This information has been provided subject to the Federal Copyright Act and in accordance with the Freedom of Information and Privacy Act.

Zoning Bylaw

No. **23-35**

Index	
20-03	20-02
23-34	23-35
23-27	23-26

- Legend**
-  Zoning
 -  Lot Line
 -  City Boundary






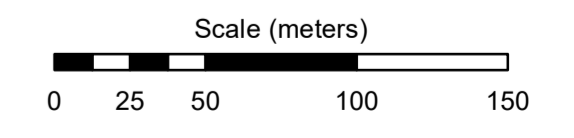
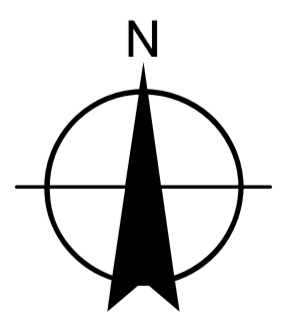
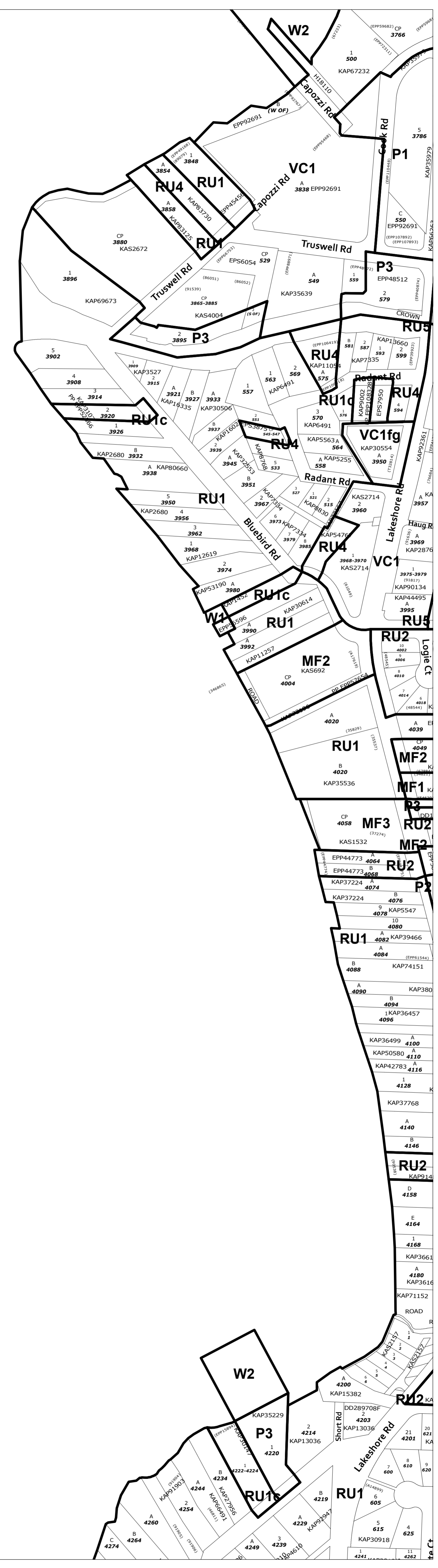
Scale: 1:2500
Revision: 5/26/2022

The City of Kelowna does NOT warrant the accuracy or completeness of this information and no representations are being made by providing this copy. Any reliance on this information will be solely at YOUR OWN RISK and not that of the City.
This information has been provided subject to the Federal Copyright Act and in accordance with the Freedom of Information and Privacy Act.

Index

25-12	26-07
25-01	26-06
28-36	29-31

- Legend
-  Zoning
 -  Lot Line
 -  City Boundary



Scale: 1:2500

Revision: 5/26/2022

The City of Kelowna does NOT warrant the accuracy or completeness of this information and no representations are being made by providing this copy. Any reliance on this information will be solely at YOUR OWN RISK and not that of the City.

This information has been provided subject to the Federal Copyright Act and in accordance with the Freedom of Information and Privacy Act.



City of Kelowna

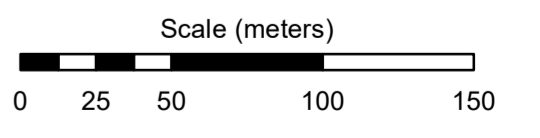
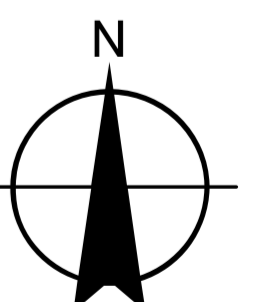
Zoning Bylaw

No. 25-12

Index	25-13	26-18
	25-12	26-07
	25-01	26-06

Legend

	Zoning
	Lot Line
	City Boundary



Scale: 1:2500

Revision: 5/26/2022

The City of Kelowna does NOT warrant the accuracy or completeness of this information and no representations are being made by providing this copy. Any reliance on this information will be solely at YOUR OWN RISK and not that of the City.

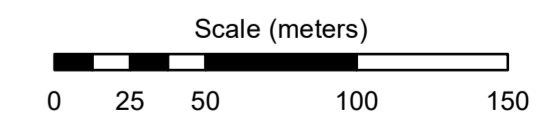
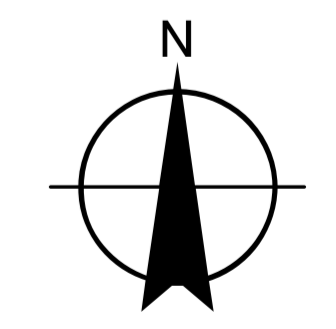
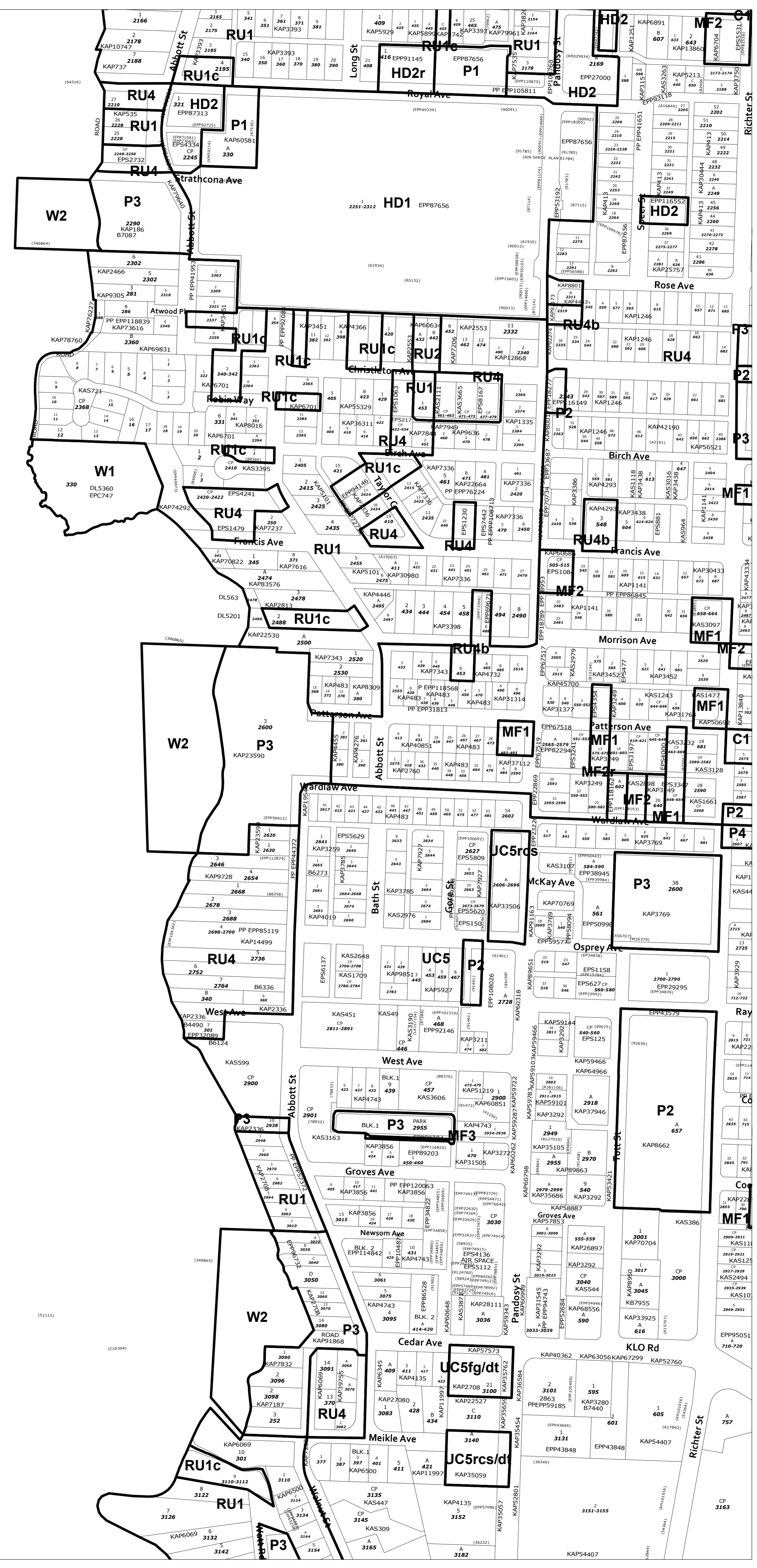
This information has been provided subject to the Federal Copyright Act and in accordance with the Freedom of Information and Privacy Act.



Index

25-24	26-19
25-13	26-18
25-12	26-07

- Legend
- Zoning
 - Lot Line
 - City Boundary



Scale: 1:2500

Revision: 5/26/2022

The City of Kelowna does NOT warrant the accuracy or completeness of this information and no representations are being made by providing this copy. Any reliance on this information will be solely at YOUR OWN RISK and not that of the City.

This information has been provided subject to the Federal Copyright Act and in accordance with the Freedom of Information and Privacy Act.



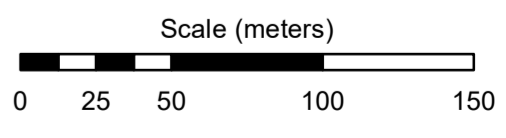
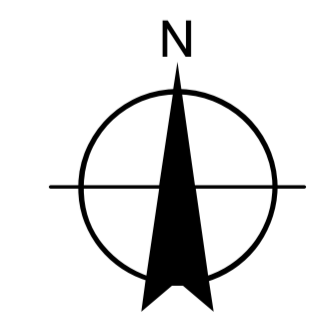
Zoning Bylaw

No. 25-24

Index	25-25	26-30
	25-24	26-19

Legend

- Zoning
- Lot Line
- City Boundary



Scale: 1:2500
Revision: 5/26/2022

The City of Kelowna does NOT warrant the accuracy or completeness of this information and no representations are being made by providing this copy. Any reliance on this information will be solely at YOUR OWN RISK and not that of the City.
This information has been provided subject to the Federal Copyright Act and in accordance with the Freedom of Information and Privacy Act.

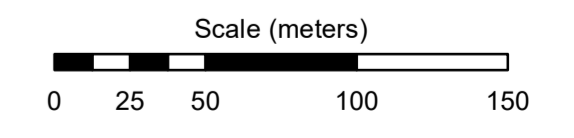
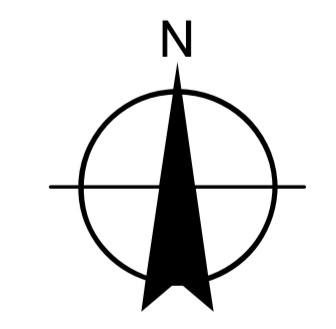


Index

25-36	26-31
25-25	26-30
25-24	26-19

Legend

- Zoning
- Lot Line
- City Boundary



Scale: 1:2500

Revision: 5/26/2022

The City of Kelowna does NOT warrant the accuracy or completeness of this information and no representations are being made by providing this copy. Any reliance on this information will be solely at YOUR OWN RISK and not that of the City.




This information has been provided subject to the Federal Copyright Act and in accordance with the Freedom of Information and Privacy Act.

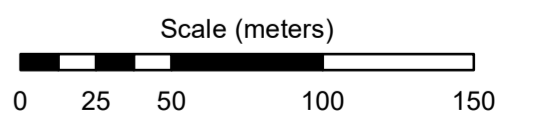
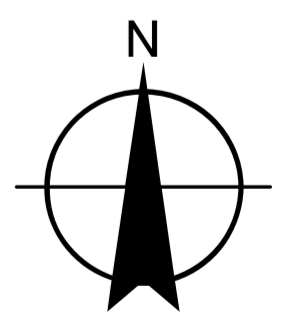
Zoning Bylaw

No. **25-36**

Index

	23-06
25-36	26-31
25-25	26-30

- Legend**
-  Zoning
 -  Lot Line
 -  City Boundary



Scale: 1:2500

Revision: 5/26/2022

The City of Kelowna does NOT warrant the accuracy or completeness of this information and no representations are being made by providing this copy. Any reliance on this information will be solely at YOUR OWN RISK and not that of the City.

This information has been provided subject to the Federal Copyright Act and in accordance with the Freedom of Information and Privacy Act.



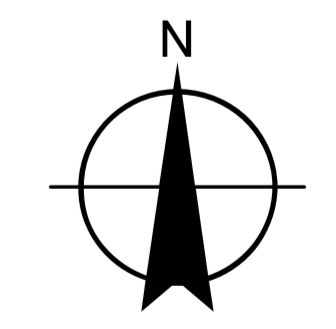
City of Kelowna

Zoning Bylaw

No. 26-01

26-11	26-12	27-07
26-02	26-01	27-06
29-35	29-36	

- Legend**
- Zoning
 - Lot Line
 - City Boundary



Scale (meters)
0 25 50 100 150




Scale: 1:2500
Revision: 5/26/2022

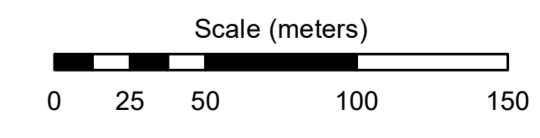
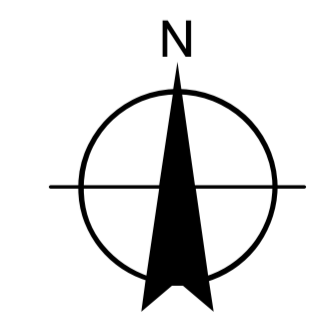
The City of Kelowna does NOT warrant the accuracy or completeness of this information and no representations are being made by providing this copy. Any reliance on this information will be solely at YOUR OWN RISK and not that of the City.
This information has been provided subject to the Federal Copyright Act and in accordance with the Freedom of Information and Privacy Act.



Index

26-10	26-11	26-12
26-03	26-02	26-01
29-34	29-35	29-36

- Legend
-  Zoning
 -  Lot Line
 -  City Boundary



Scale: 1:2500
Revision: 5/26/2022

The City of Kelowna does NOT warrant the accuracy or completeness of this information and no representations are being made by providing this copy. Any reliance on this information will be solely at YOUR OWN RISK and not that of the City.

This information has been provided subject to the Federal Copyright Act and in accordance with the Freedom of Information and Privacy Act.

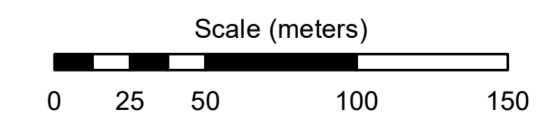
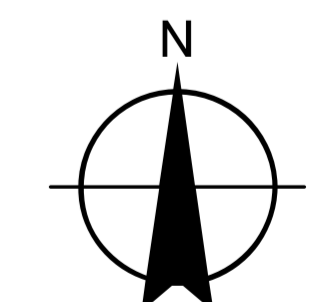




Index	26-09	26-10	26-11
	26-04	26-03	26-02
	29-33	29-34	29-35

Legend

	Zoning
	Lot Line
	City Boundary



Scale: 1:2500

Revision: 5/26/2022




The City of Kelowna does NOT warrant the accuracy or completeness of this information and no representations are being made by providing this copy. Any reliance on this information will be solely at YOUR OWN RISK and not that of the City.

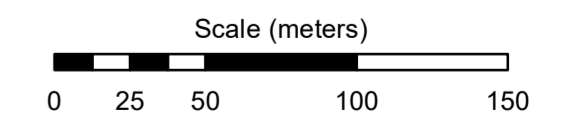
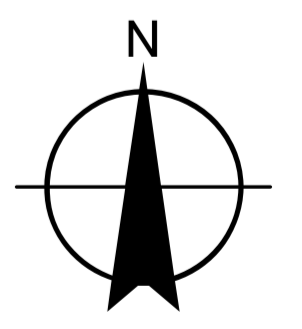
This information has been provided subject to the Federal Copyright Act and in accordance with the Freedom of Information and Privacy Act.

Index

26-08	26-09	26-10
26-05	26-04	26-03
29-32	29-33	29-34

Legend

-  Zoning
-  Lot Line
-  City Boundary



Scale: 1:2500

Revision: 5/26/2022




The City of Kelowna does NOT warrant the accuracy or completeness of this information and no representations are being made by providing this copy. Any reliance on this information will be solely at YOUR OWN RISK and not that of the City.

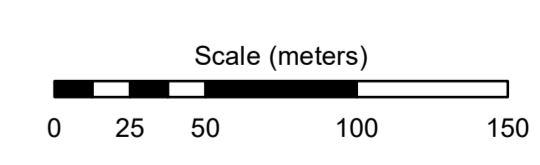
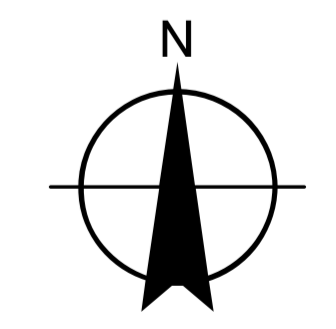
This information has been provided subject to the Federal Copyright Act and in accordance with the Freedom of Information and Privacy Act.

Index

26-07	26-08	26-09
26-06	26-05	26-04
29-31	29-32	29-33

Legend

-  Zoning
-  Lot Line
-  City Boundary

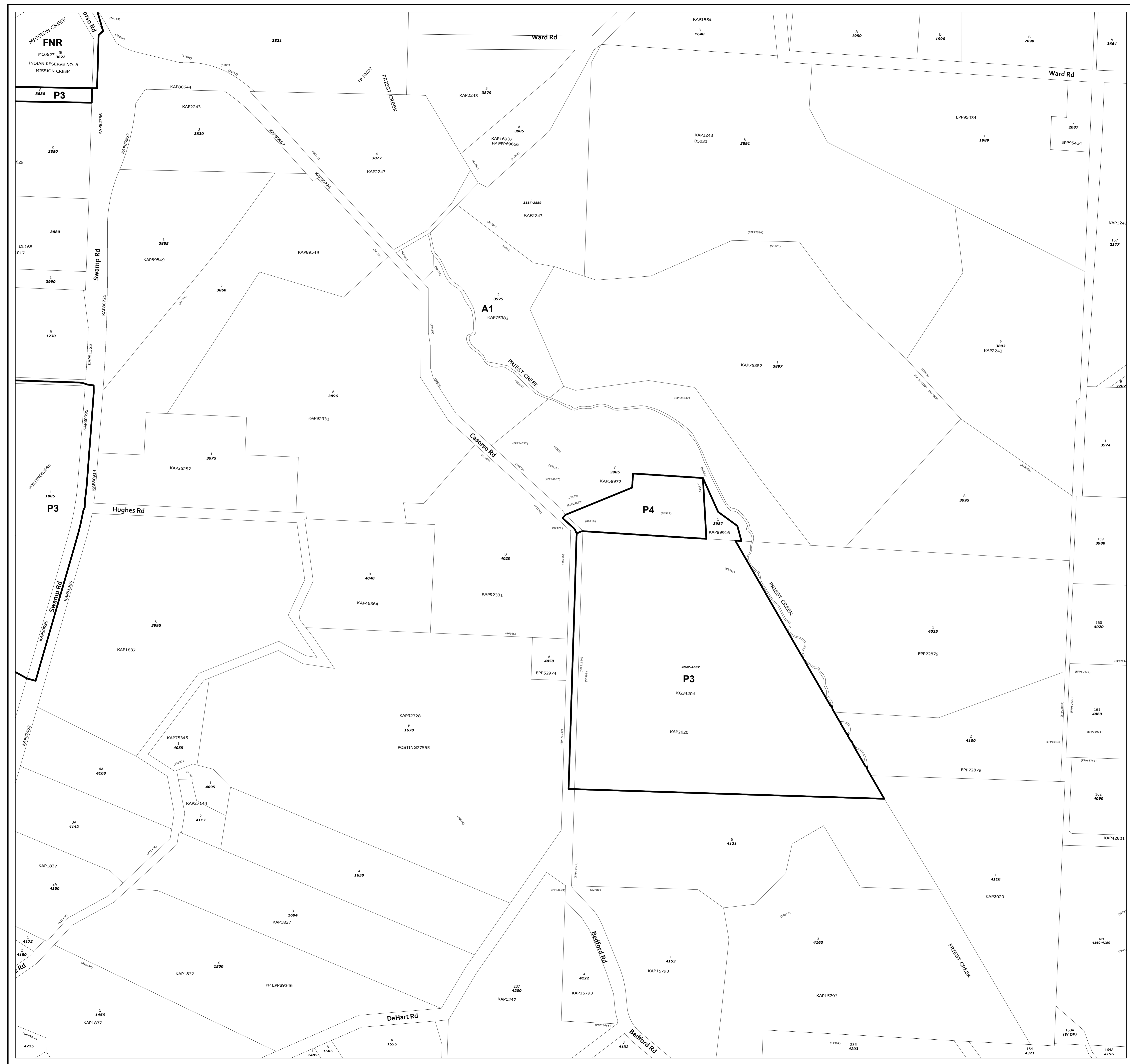


Scale: 1:2500

Revision: 5/26/2022

The City of Kelowna does NOT warrant the accuracy or completeness of this information and no representations are being made by providing this copy. Any reliance on this information will be solely at YOUR OWN RISK and not that of the City.

This information has been provided subject to the Federal Copyright Act and in accordance with the Freedom of Information and Privacy Act.






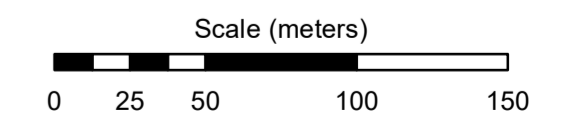
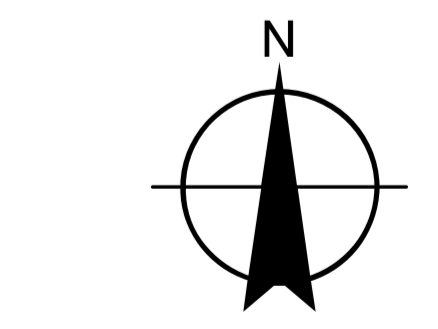
Zoning Bylaw

No. **26-06**

Index

25-12	26-07
25-01	26-06
28-36	29-31

- Legend
-  Zoning
 -  Lot Line
 -  City Boundary



Scale: 1:2500

Revision: 5/26/2022

The City of Kelowna does NOT warrant the accuracy or completeness of this information and no representations are being made by providing this copy. Any reliance on this information will be solely at YOUR OWN RISK and not that of the City.

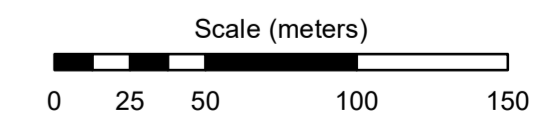
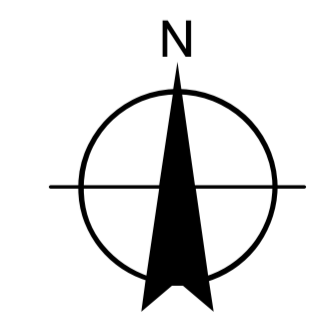
This information has been provided subject to the Federal Copyright Act and in accordance with the Freedom of Information and Privacy Act.





Index	26-18	26-17	26-16
	26-07	26-08	26-09
	26-06	26-05	26-04

- Legend**
- Zoning
 - Lot Line
 - City Boundary



Scale: 1:2500

Revision: 5/26/2022

The City of Kelowna does NOT warrant the accuracy or completeness of this information and no representations are being made by providing this copy. Any reliance on this information will be solely at YOUR OWN RISK and not that of the City.

This information has been provided subject to the Federal Copyright Act and in accordance with the Freedom of Information and Privacy Act.






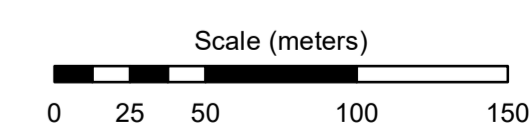
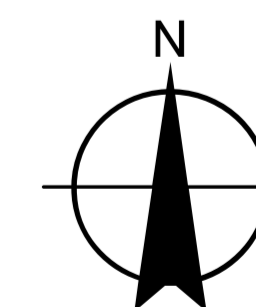


Index

26-17	26-16	26-15
26-08	26-09	26-10
26-05	26-04	26-03

Legend

-  Zoning
-  Lot Line
-  City Boundary



Scale: 1:2500




Revision: 5/26/2022

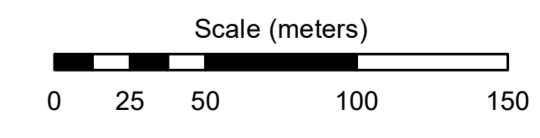
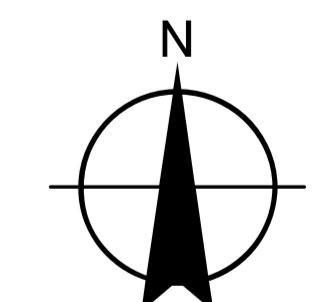
The City of Kelowna does NOT warrant the accuracy or completeness of this information and no representations are being made by providing this copy. Any reliance on this information will be solely at YOUR OWN RISK and not that of the City.

This information has been provided subject to the Federal Copyright Act and in accordance with the Freedom of Information and Privacy Act.



Index	26-16	26-15	26-14
	26-09	26-10	26-11
	26-04	26-03	26-02

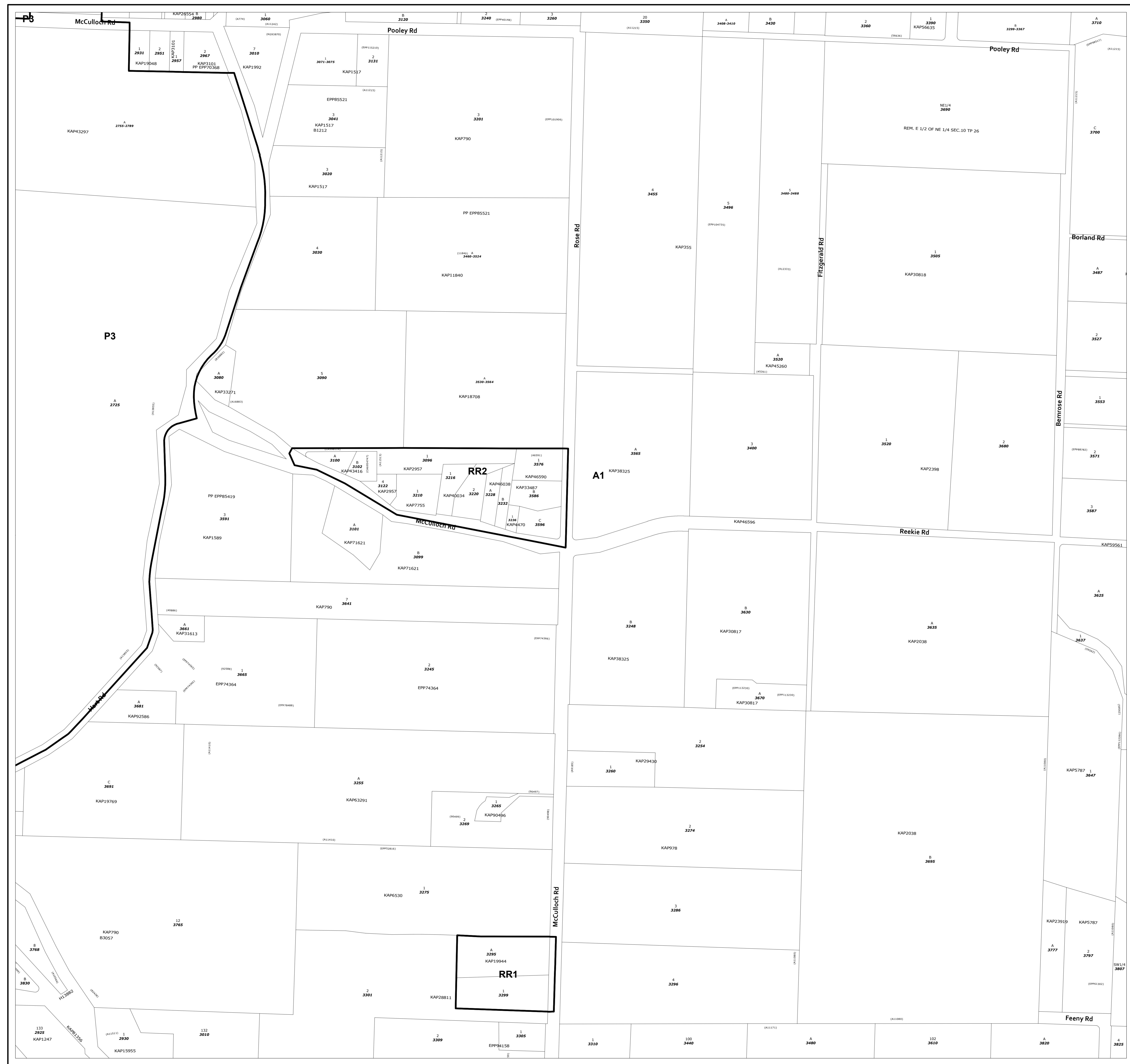
- Legend**
-  Zoning
 -  Lot Line
 -  City Boundary



Scale: 1:2500

Revision: 5/26/2022

The City of Kelowna does NOT warrant the accuracy or completeness of this information and no representations are being made by providing this copy. Any reliance on this information will be solely at YOUR OWN RISK and not that of the City.
This information has been provided subject to the Federal Copyright Act and in accordance with the Freedom of Information and Privacy Act.






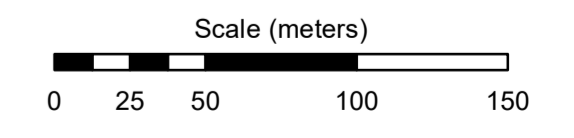
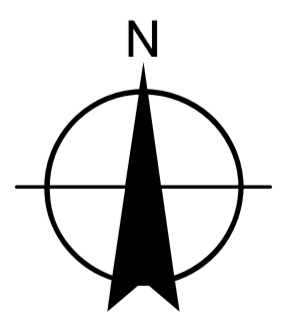
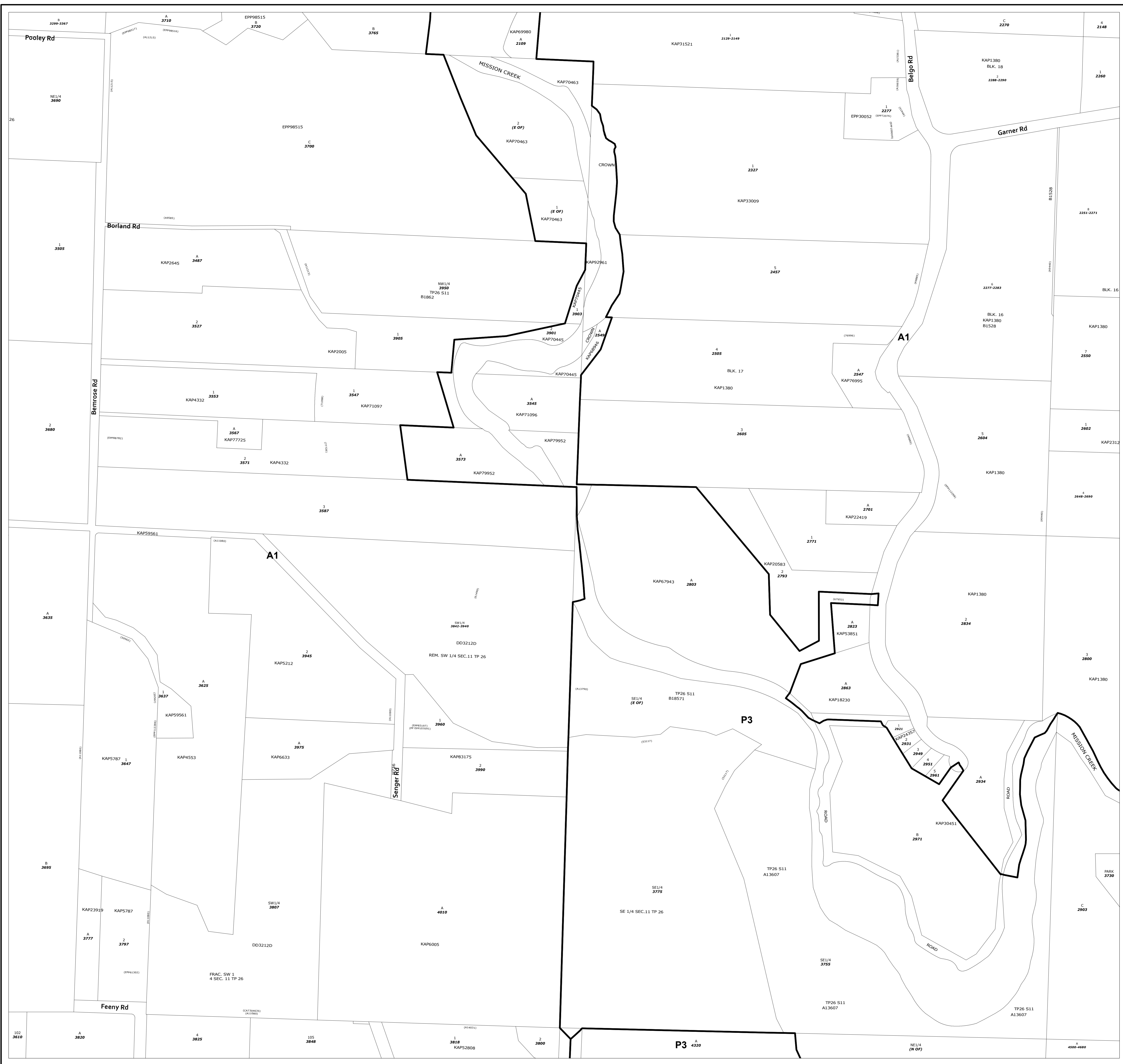
Zoning Bylaw

No. **26-11**

Index

26-15	26-14	26-13
26-10	26-11	26-12
26-03	26-02	26-01

- Legend**
-  Zoning
 -  Lot Line
 -  City Boundary



Scale: 1:2500




Revision: 5/26/2022

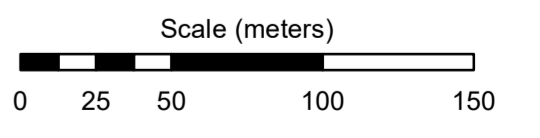
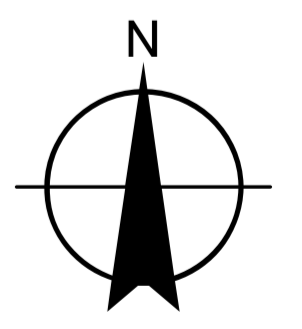
The City of Kelowna does NOT warrant the accuracy or completeness of this information and no representations are being made by providing this copy. Any reliance on this information will be solely at YOUR OWN RISK and not that of the City.
This information has been provided subject to the Federal Copyright Act and in accordance with the Freedom of Information and Privacy Act.

Index

26-14	26-13	27-18
26-11	26-12	27-07
26-02	26-01	27-06

Legend

-  Zoning
-  Lot Line
-  City Boundary



Scale: 1:2500

Revision: 5/26/2022

The City of Kelowna does NOT warrant the accuracy or completeness of this information and no representations are being made by providing this copy. Any reliance on this information will be solely at YOUR OWN RISK and not that of the City.

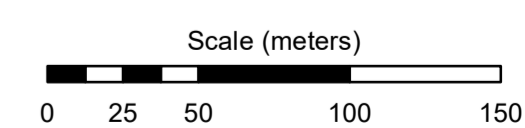
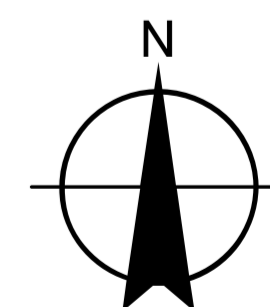
This information has been provided subject to the Federal Copyright Act and in accordance with the Freedom of Information and Privacy Act.



Index	26-23	26-24	27-19

Legend

- Zoning
- Lot Line
- City Boundary



Scale: 1:2500

Revision: 5/26/2022

The City of Kelowna does NOT warrant the accuracy or completeness of this information and no representations are being made by providing this copy. Any reliance on this information will be solely at YOUR OWN RISK and not that of the City.

This information has been provided subject to the Federal Copyright Act and in accordance with the Freedom of Information and Privacy Act.

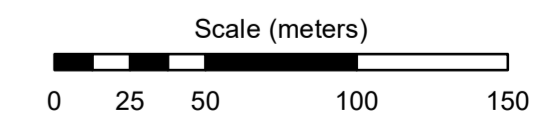
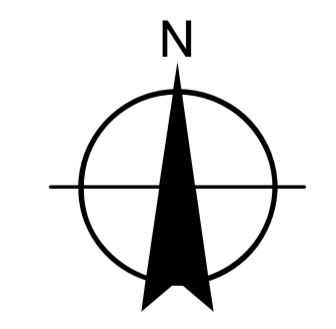




Index

26-22	26-23	26-24
26-15	26-14	26-13
26-10	26-11	26-12

- Legend
- Zoning
 - Lot Line
 - City Boundary

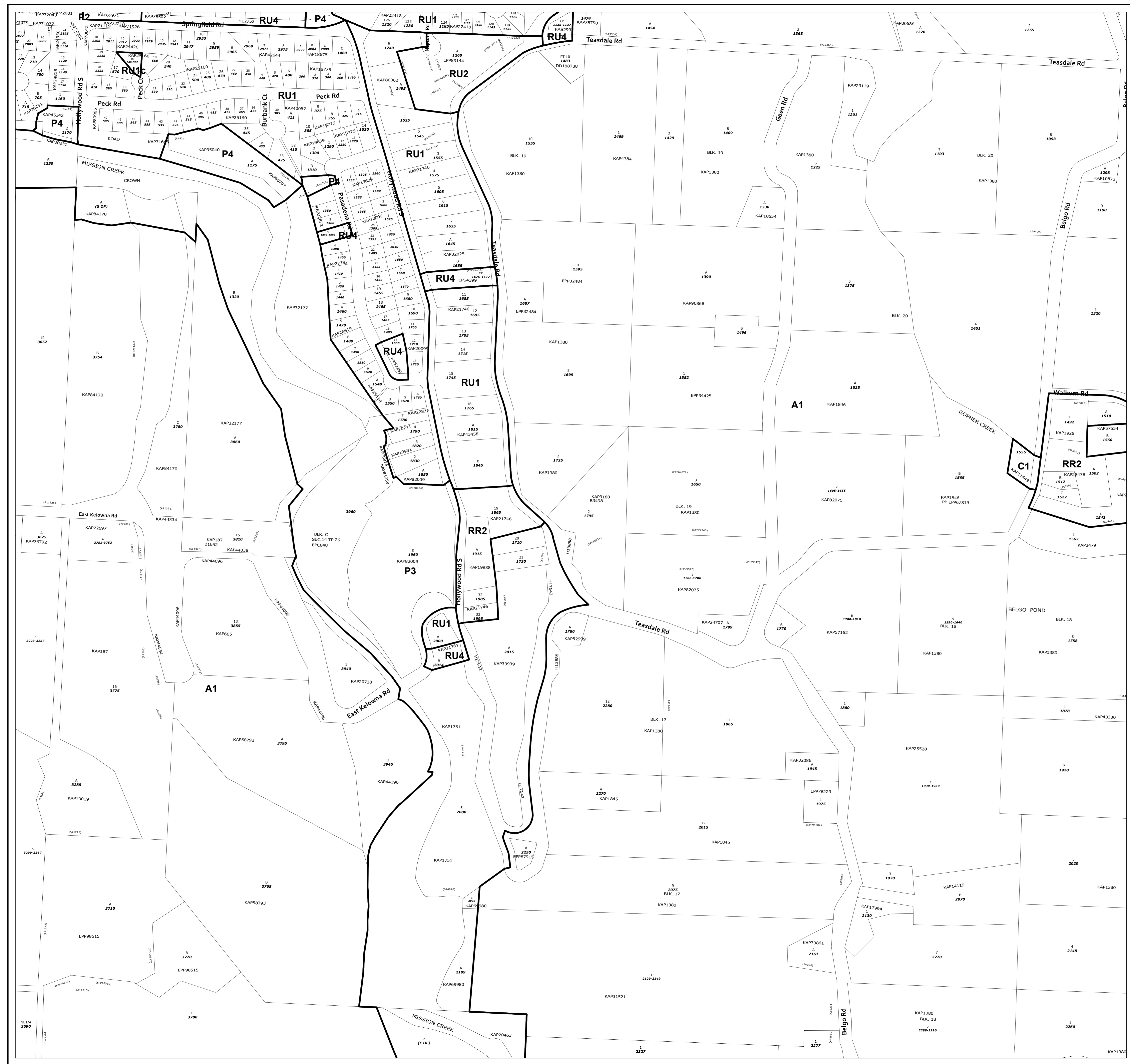


Scale: 1:2500

Revision: 5/26/2022

The City of Kelowna does NOT warrant the accuracy or completeness of this information and no representations are being made by providing this copy. Any reliance on this information will be solely at YOUR OWN RISK and not that of the City.

This information has been provided subject to the Federal Copyright Act and in accordance with the Freedom of Information and Privacy Act.





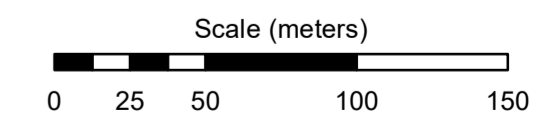
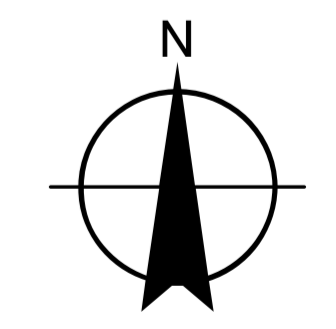
City of Kelowna

Zoning Bylaw

No. 26-15

Index	26-21	26-22	26-23
	26-16	26-15	26-14
	26-09	26-10	26-11

- Legend**
- Zoning
 - Lot Line
 - City Boundary



Scale: 1:2500

Revision: 5/26/2022

The City of Kelowna does NOT warrant the accuracy or completeness of this information and no representations are being made by providing this copy. Any reliance on this information will be solely at YOUR OWN RISK and not that of the City.

This information has been provided subject to the Federal Copyright Act and in accordance with the Freedom of Information and Privacy Act.

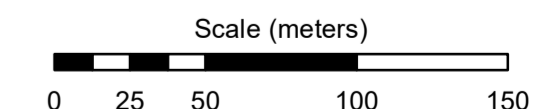
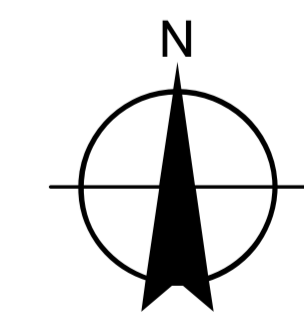




Index	26-20	26-21	26-22
	26-17	26-16	26-15
	26-08	26-09	26-10

Legend

- Zoning
- Lot Line
- City Boundary



Scale: 1:2500




Revision: 5/26/2022

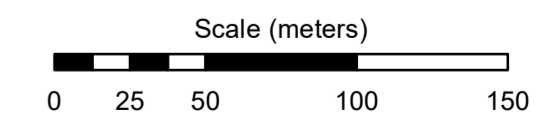
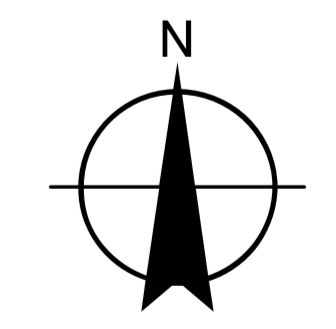
The City of Kelowna does NOT warrant the accuracy or completeness of this information and no representations are being made by providing this copy. Any reliance on this information will be solely at YOUR OWN RISK and not that of the City.

This information has been provided subject to the Federal Copyright Act and in accordance with the Freedom of Information and Privacy Act.

Index

26-19	26-20	26-21
26-18	26-17	26-16
26-07	26-08	26-09

- Legend
-  Zoning
 -  Lot Line
 -  City Boundary



Scale: 1:2500
Revision: 5/26/2022

The City of Kelowna does NOT warrant the accuracy or completeness of this information and no representations are being made by providing this copy. Any reliance on this information will be solely at YOUR OWN RISK and not that of the City.
This information has been provided subject to the Federal Copyright Act and in accordance with the Freedom of Information and Privacy Act.



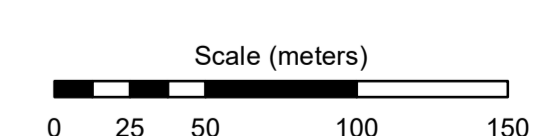
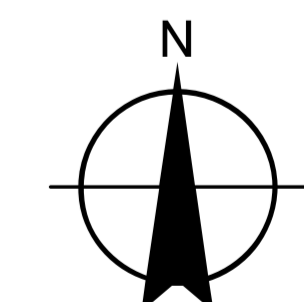
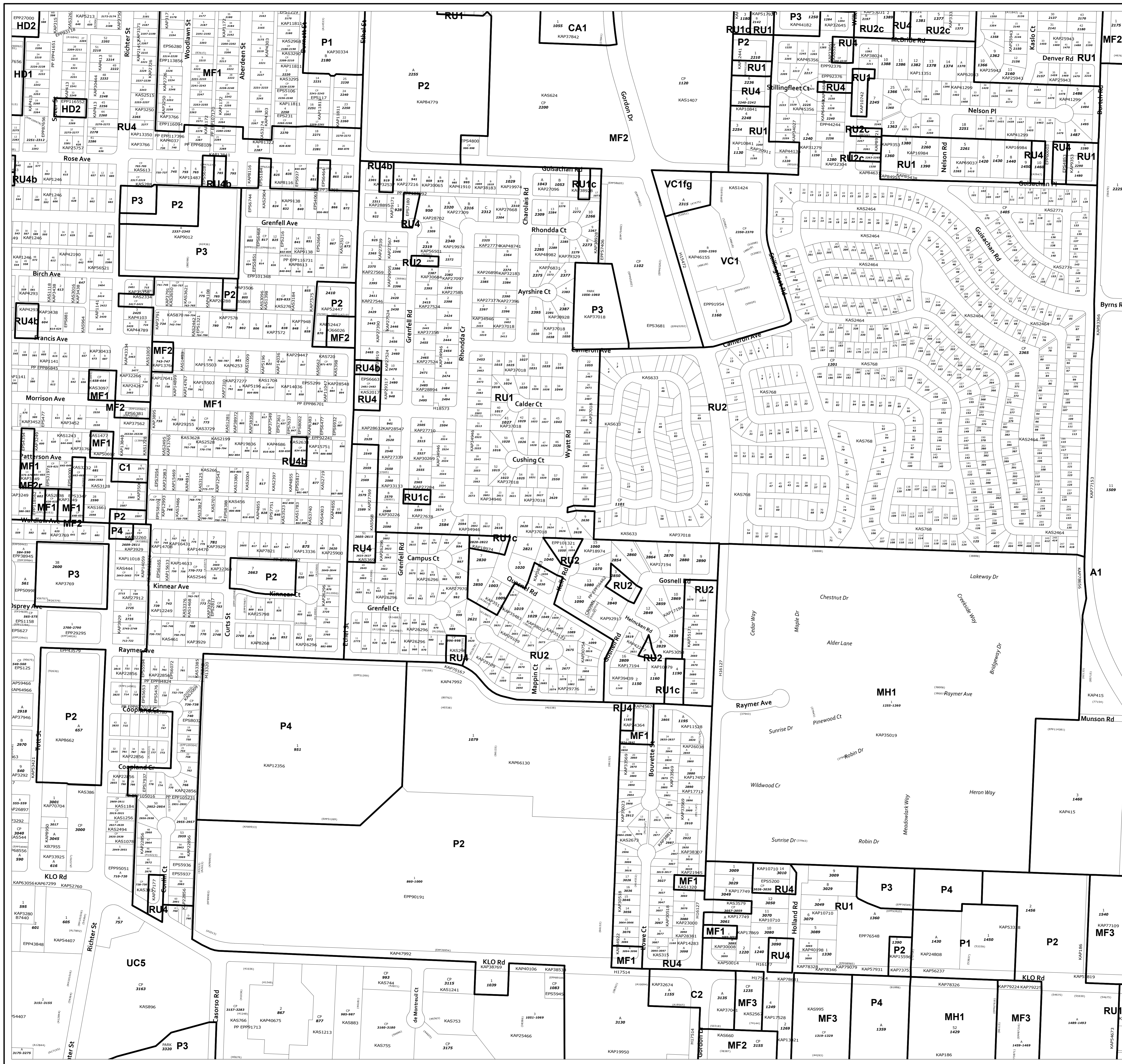
Index	25-24	26-19	26-20
	25-13	26-18	26-17
	25-12	26-07	26-08

Legend

Zoning

Lot Line

City Boundary



Scale: 1:2500
 Revision: 5/26/2022


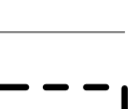

The City of Kelowna does NOT warrant the accuracy or completeness of this information and no representations are being made by providing this copy. Any reliance on this information will be solely at YOUR OWN RISK and not that of the City.
 This information has been provided subject to the Federal Copyright Act and in accordance with the Freedom of Information and Privacy Act.

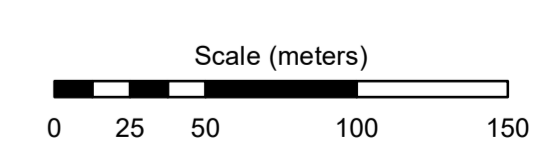
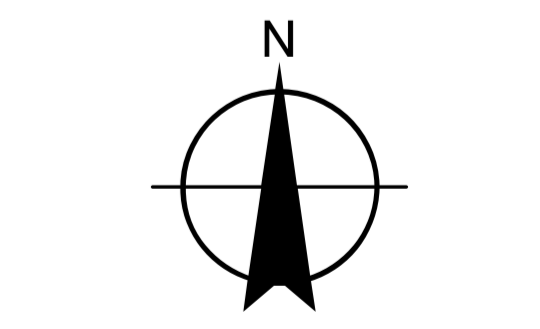
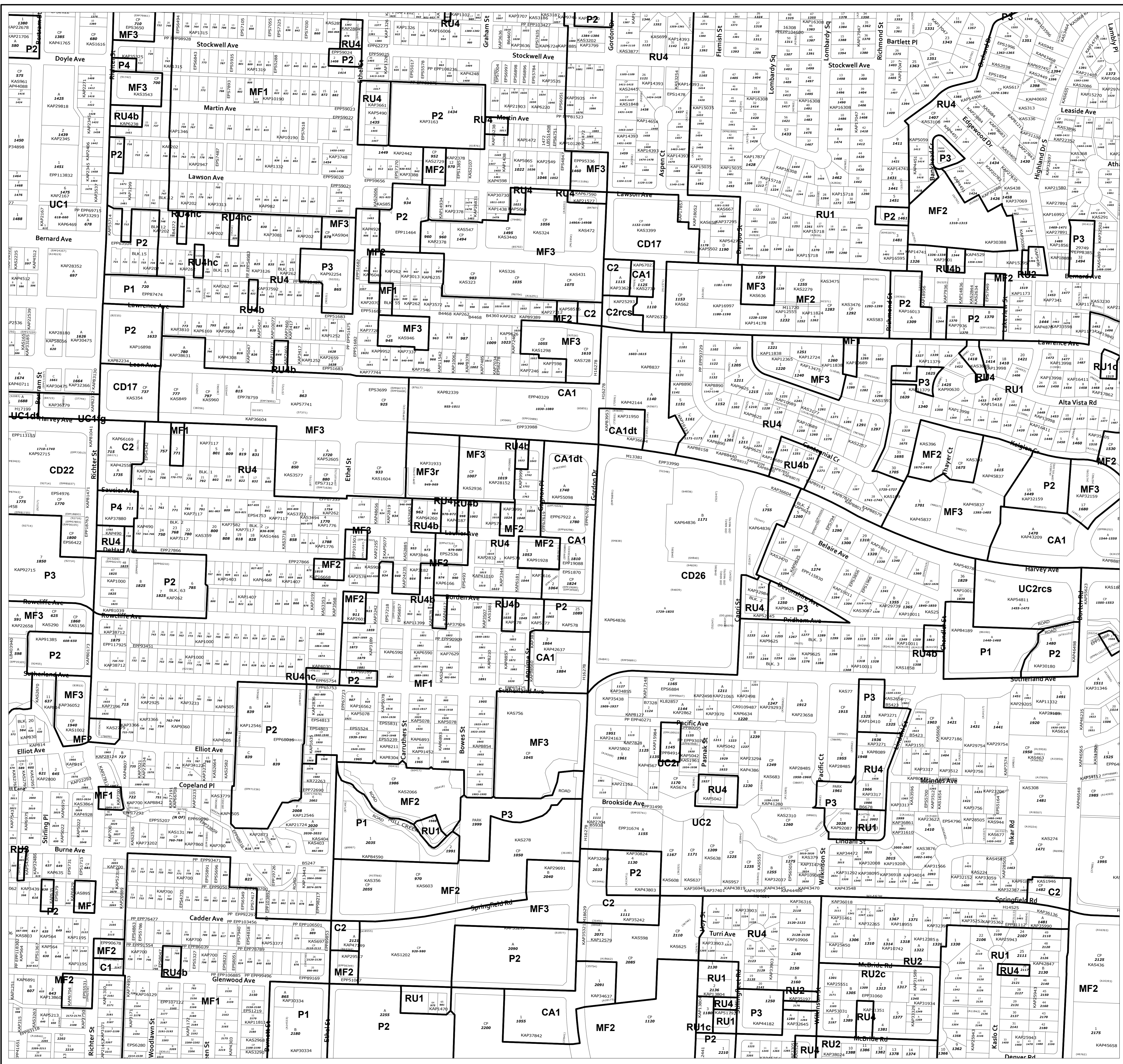
Zoning Bylaw
No. **26-19**

Index

25-25	26-30	26-29
25-24	26-19	26-20
25-13	26-18	26-17

Legend

-  Zoning
-  Lot Line
-  City Boundary



Scale: 1:2500
Revision: 5/26/2022

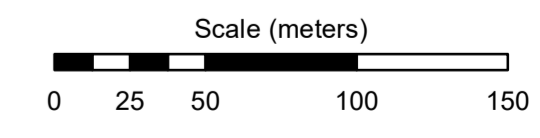
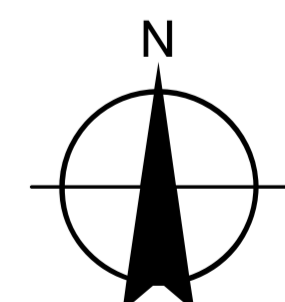
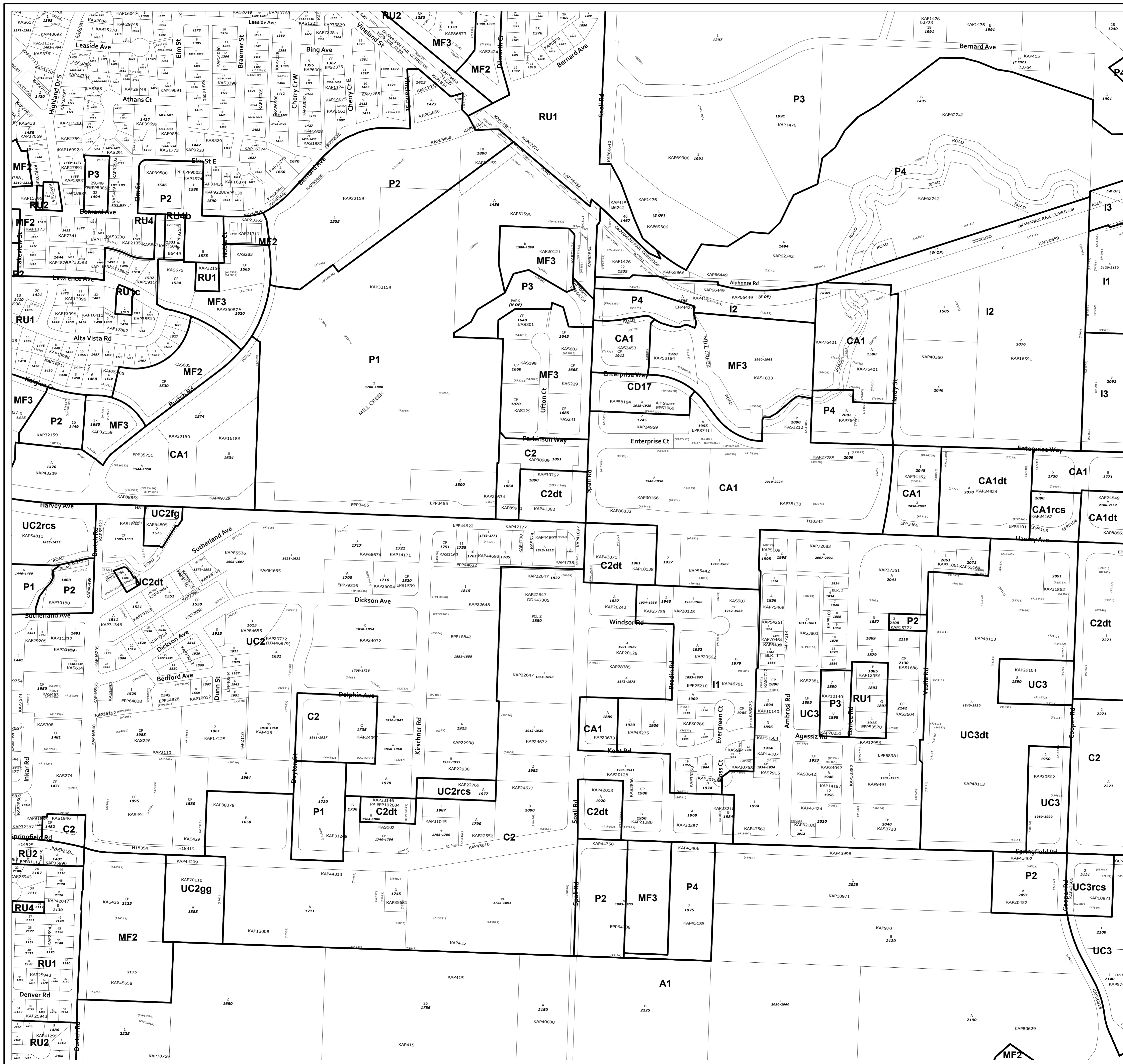
The City of Kelowna does not warrant the accuracy or completeness of this information and no representations are being made by providing this copy. Any reliance on this information will be solely at YOUR OWN RISK and not that of the City.
This information has been provided subject to the Federal Copyright Act and in accordance with the Freedom of Information and Privacy Act.



Index	26-30	26-29	26-28
	26-19	26-20	26-21
	26-18	26-17	26-16

Legend

- Zoning
- Lot Line
- City Boundary



Scale: 1:2500
Revision: 5/26/2022

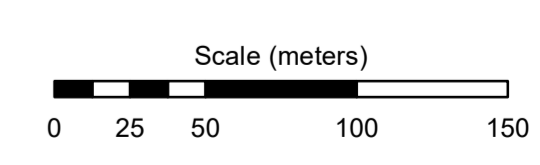
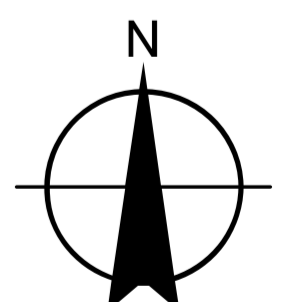
The City of Kelowna does not warrant the accuracy or completeness of this information and no representations are being made by providing this copy. Any reliance on this information will be solely at YOUR OWN RISK and not that of the City.

This information has been provided subject to the Federal Copyright Act and in accordance with the Freedom of Information and Privacy Act.



Index	26-29	26-28	26-27
	26-20	26-21	26-22
	26-17	26-16	26-15

- Legend**
- Zoning
 - Lot Line
 - City Boundary



Scale: 1:2500
Revision: 5/26/2022

The City of Kelowna does NOT warrant the accuracy or completeness of this information and no representations are being made by providing this copy. Any reliance on this information will be solely at YOUR OWN RISK and not that of the City.
This information has been provided subject to the Federal Copyright Act and in accordance with the Freedom of Information and Privacy Act.

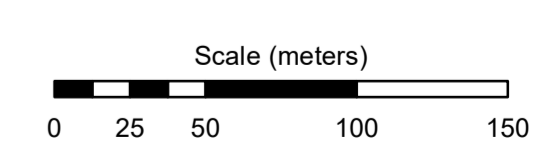
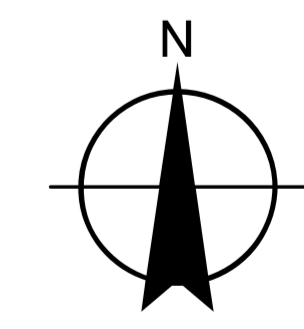


Index

26-28	26-27	26-26
26-21	26-22	26-23
26-16	26-15	26-14

Legend

- Zoning
- Lot Line
- City Boundary



Scale: 1:2500

Revision: 5/26/2022

The City of Kelowna does NOT warrant the accuracy or completeness of this information and no representations are being made by providing this copy. Any reliance on this information will be solely at YOUR OWN RISK and not that of the City.

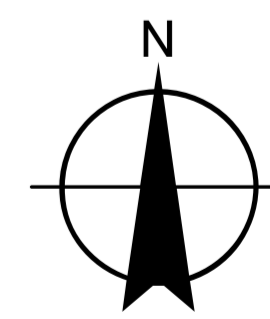
This information has been provided subject to the Federal Copyright Act and in accordance with the Freedom of Information and Privacy Act.



Index	26-27	26-26	26-25
	26-22	26-23	26-24
	26-15	26-14	26-13

Legend

- Zoning
- Lot Line
- City Boundary



Scale (meters)
0 25 50 100 150

Scale: 1:2500

Revision: 5/26/2022

The City of Kelowna does not warrant the accuracy or completeness of this information and no representations are being made by providing this copy. Any reliance on this information will be solely at YOUR OWN RISK and not that of the City.
This information has been provided subject to the Federal Copyright Act and in accordance with the Freedom of Information and Privacy Act.





City of Kelowna

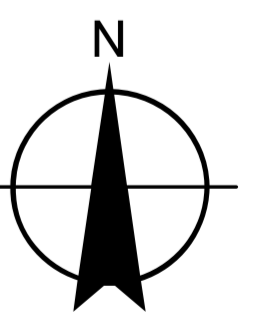
Zoning Bylaw

No. 26-24

Index	26-26	26-25	27-30
26-23	26-24	27-19	
26-14	26-13	27-18	

Legend

- Zoning
- Lot Line
- City Boundary



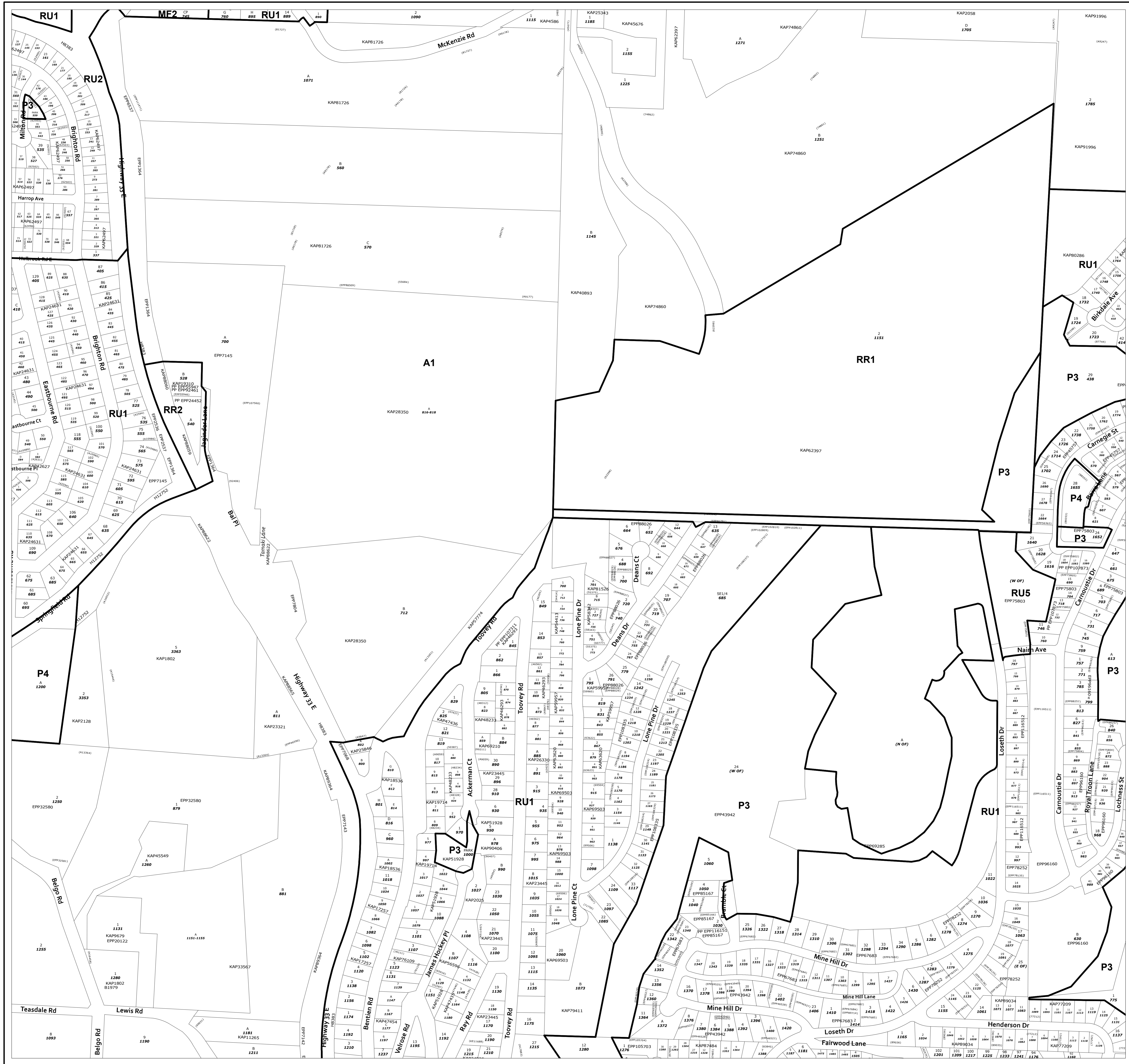
Scale (meters)
0 25 50 100 150

Scale: 1:2500

Revision: 5/26/2022

The City of Kelowna does NOT warrant the accuracy or completeness of this information and no representations are being made by providing this copy. Any reliance on this information will be solely at YOUR OWN RISK and not that of the City.




This information has been provided subject to the Federal Copyright Act and in accordance with the Freedom of Information and Privacy Act.

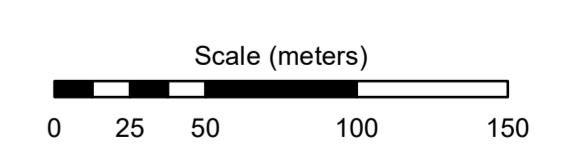
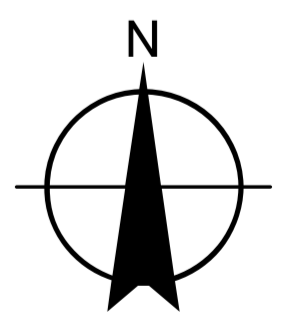


Zoning Bylaw

No. **26-25**

Index	26-35	26-36	27-31

- Legend**
-  Zoning
 -  Lot Line
 -  City Boundary



Scale: 1:2500

Revision: 5/26/2022

The City of Kelowna does NOT warrant the accuracy or completeness of this information and no representations are being made by providing this copy. Any reliance on this information will be solely at YOUR OWN RISK and not that of the City.

This information has been provided subject to the Federal Copyright Act and in accordance with the Freedom of Information and Privacy Act.



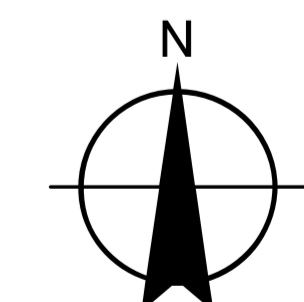
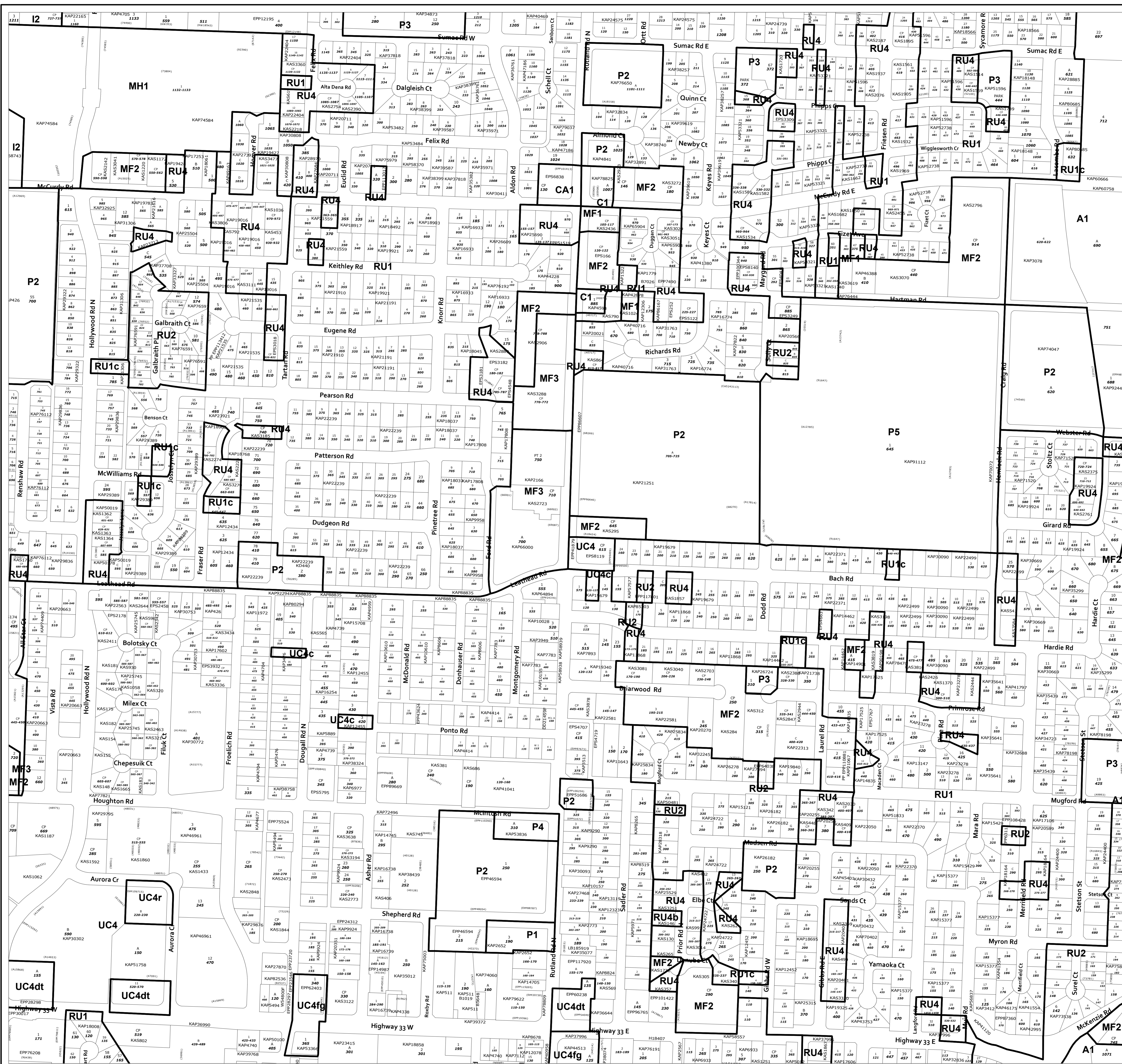


Index

26-34	26-35	26-36
26-27	26-26	26-25
26-22	26-23	26-24

Legend

- Zoning
- Lot Line
- City Boundary



Scale (meters) 0 25 50 100 150

Scale: 1:2500

Revision: 5/26/2022

The City of Kelowna does NOT warrant the accuracy or completeness of this information and no representations are being made by providing this copy. Any reliance on this information will be solely at YOUR OWN RISK and not that of the City.

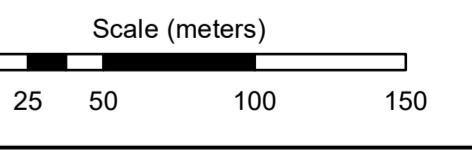
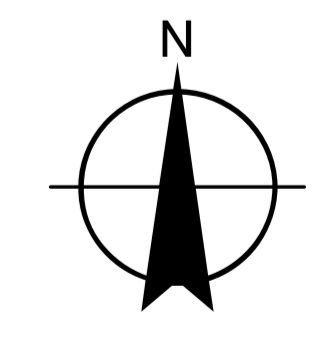
This information has been provided subject to the Federal Copyright Act and in accordance with the Freedom of Information and Privacy Act.



Index	26-33	26-34	26-35
	26-28	26-27	26-26
	26-21	26-22	26-23

Legend

- Zoning
- Lot Line
- City Boundary



Scale: 1:2500

Revision: 5/26/2022




The City of Kelowna does NOT warrant the accuracy or completeness of this information and no representations are being made by providing this copy. Any reliance on this information will be solely at YOUR OWN RISK and not that of the City.

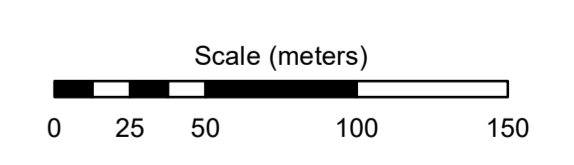
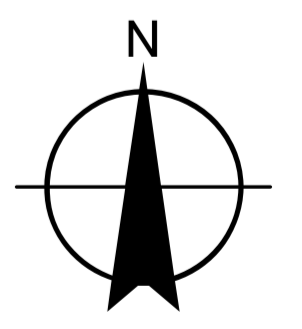
This information has been provided subject to the Federal Copyright Act and in accordance with the Freedom of Information and Privacy Act.

Index

26-32	26-33	26-34
26-29	26-28	26-27
26-20	26-21	26-22

Legend

-  Zoning
-  Lot Line
-  City Boundary



Scale: 1:2500

Revision: 5/26/2022

The City of Kelowna does NOT warrant the accuracy or completeness of this information and no representations are being made by providing this copy. Any reliance on this information will be solely at YOUR OWN RISK and not that of the City.

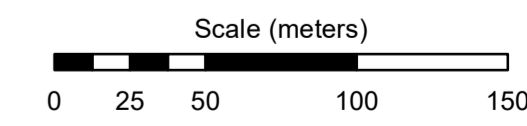
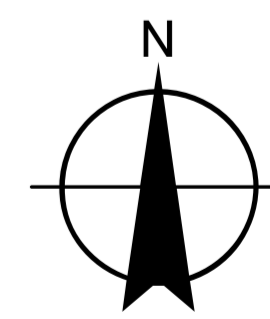
This information has been provided subject to the Federal Copyright Act and in accordance with the Freedom of Information and Privacy Act.



Index	26-31	26-32	26-33
	26-30	26-29	26-28
	26-19	26-20	26-21

Legend

- Zoning
- Lot Line
- City Boundary



Scale: 1:2500

Revision: 5/26/2022

The City of Kelowna does NOT warrant the accuracy or completeness of this information and no representations are being made by providing this copy. Any reliance on this information will be solely at YOUR OWN RISK and not that of the City.

This information has been provided subject to the Federal Copyright Act and in accordance with the Freedom of Information and Privacy Act.

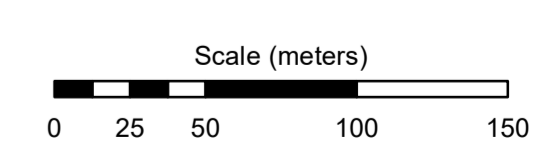
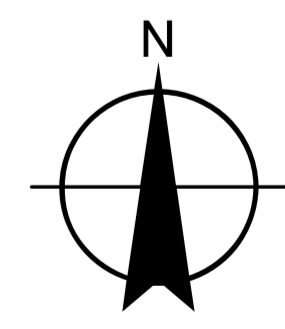
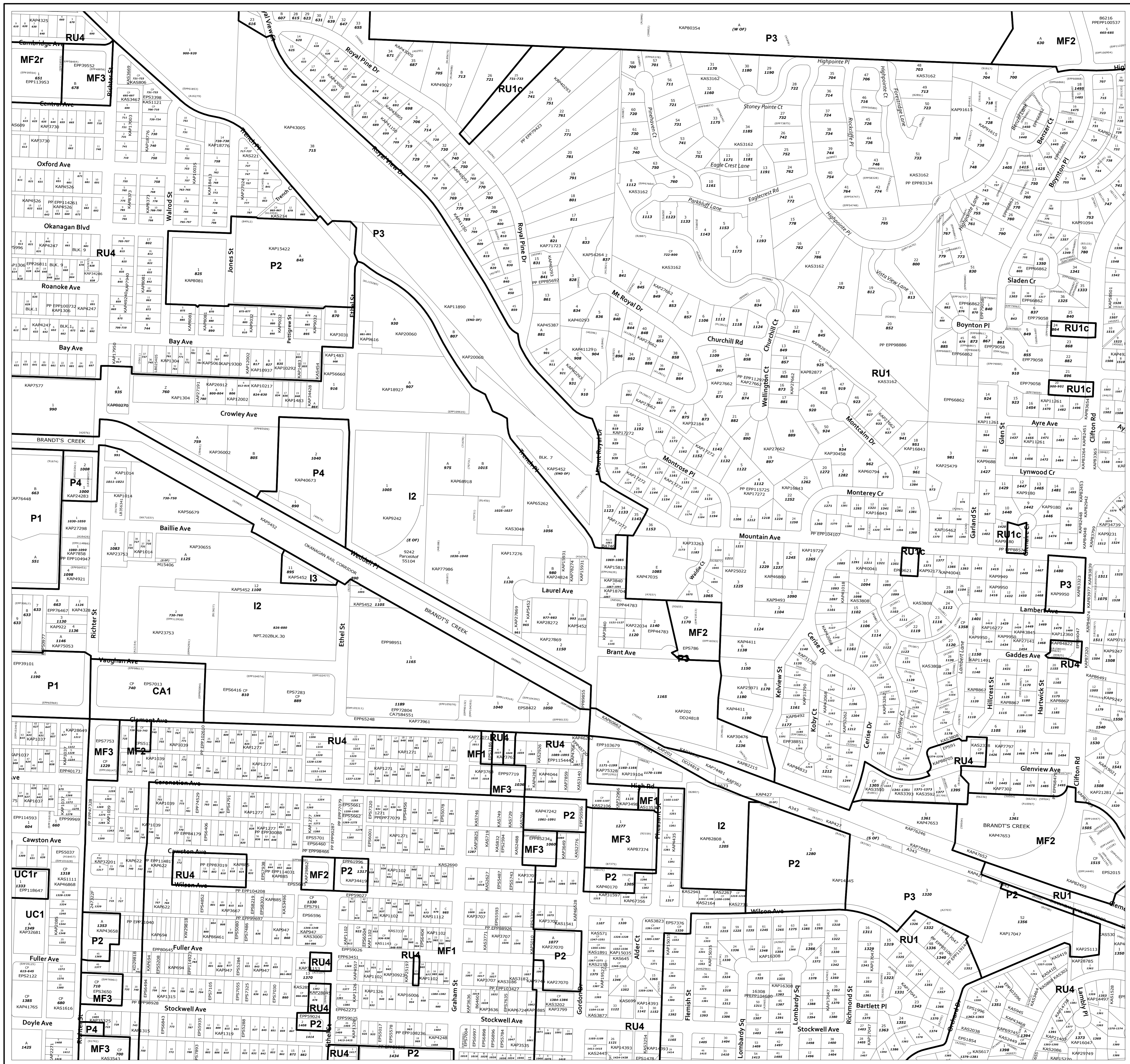


Index

25-36	26-31	26-32
25-25	26-30	26-29
25-24	26-19	26-20

Legend

- Zoning
- Lot Line
- City Boundary



Scale: 1:2500

Revision: 5/26/2022

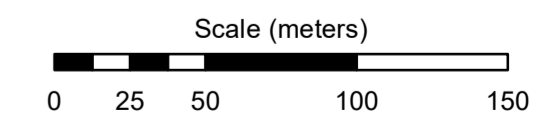
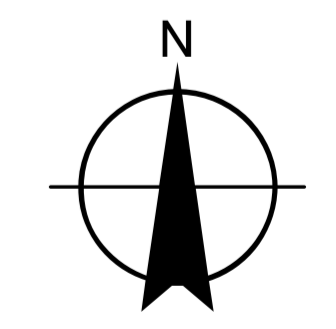
The City of Kelowna does not warrant the accuracy or completeness of this information and no representations are being made by providing this copy. Any reliance on this information will be solely at YOUR OWN RISK and not that of the City.

This information has been provided subject to the Federal Copyright Act and in accordance with the Freedom of Information and Privacy Act.



Index	23-06	23-05
25-36	26-31	26-32
25-25	26-30	26-29

- Legend
- Zoning
 - Lot Line
 - City Boundary

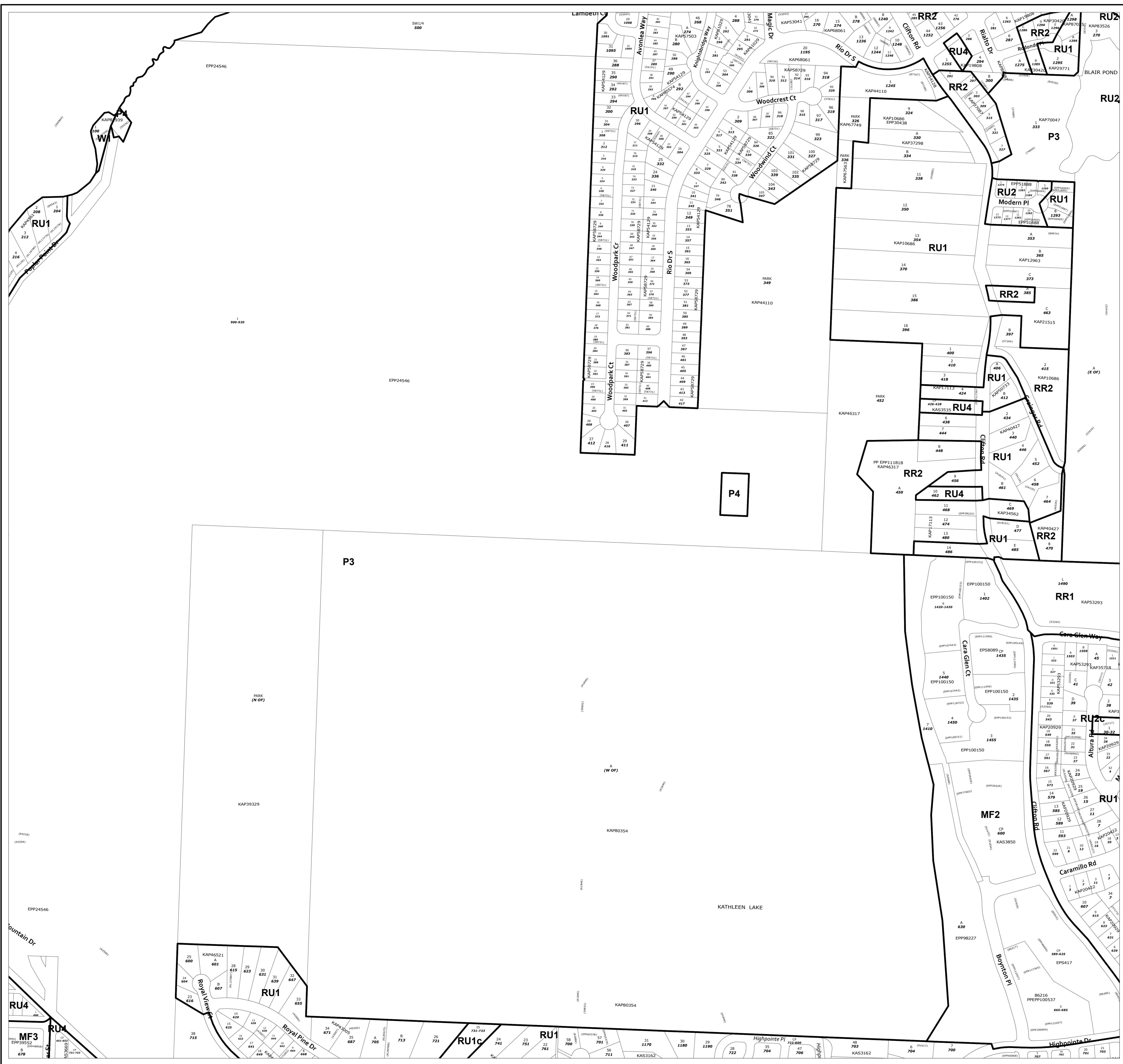


Scale: 1:2500

Revision: 5/26/2022

The City of Kelowna does NOT warrant the accuracy or completeness of this information and no representations are being made by providing this copy. Any reliance on this information will be solely at YOUR OWN RISK and not that of the City.

This information has been provided subject to the Federal Copyright Act and in accordance with the Freedom of Information and Privacy Act.

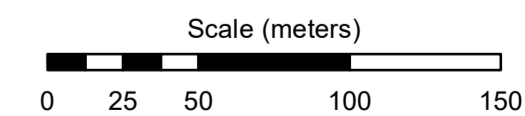
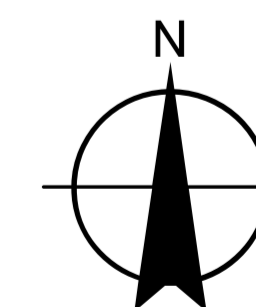




Index	23-06	23-05	23-04
	26-31	26-32	26-33
	26-30	26-29	26-28

Legend

- Zoning
- Lot Line
- City Boundary



Scale: 1:2500

Revision: 5/26/2022

The City of Kelowna does NOT warrant the accuracy or completeness of this information and no representations are being made by providing this copy. Any reliance on this information will be solely at YOUR OWN RISK and not that of the City.




This information has been provided subject to the Federal Copyright Act and in accordance with the Freedom of Information and Privacy Act.

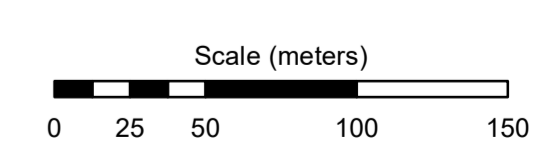
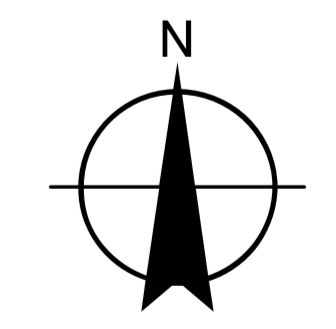
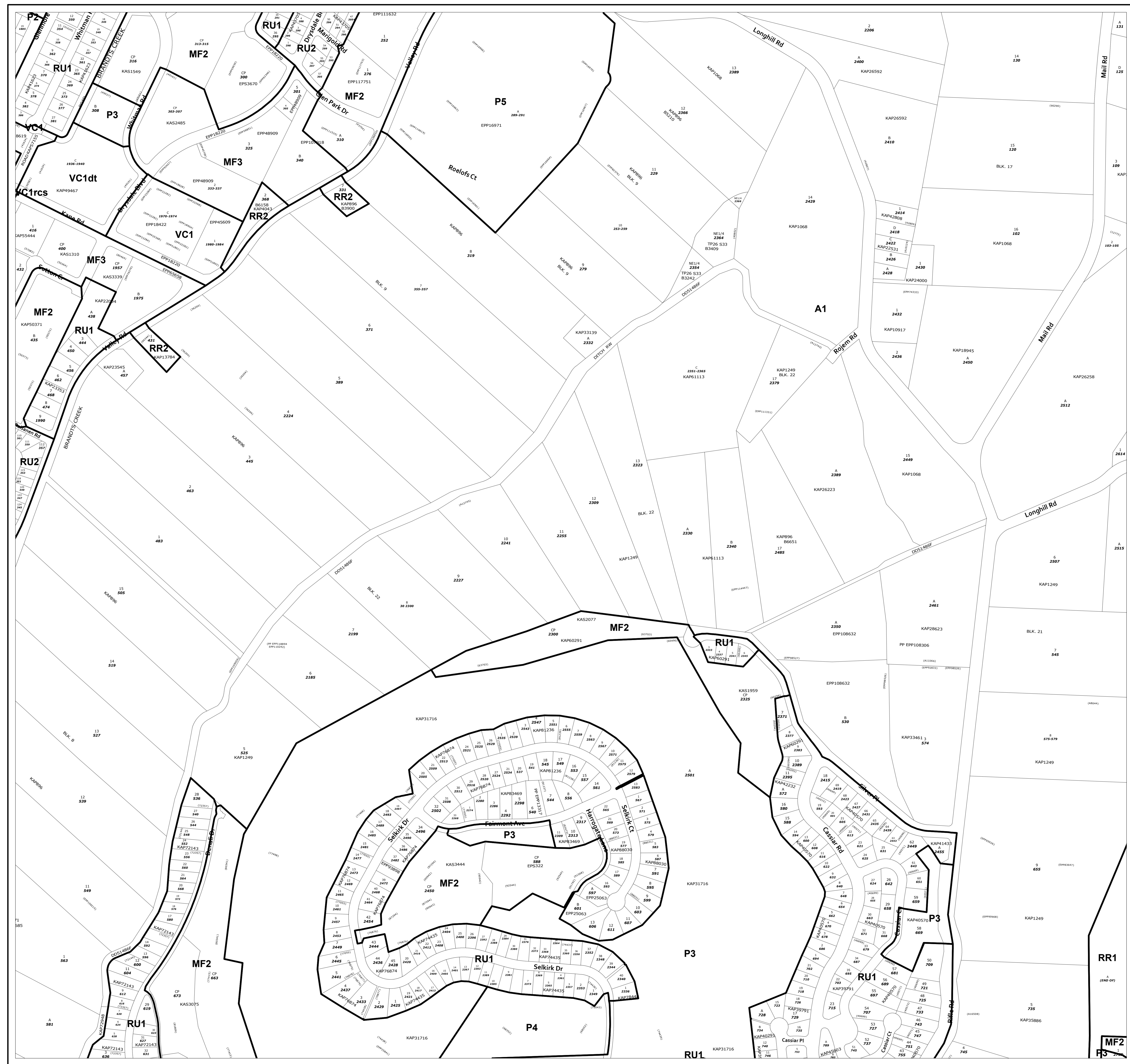


Zoning Bylaw

No. **26-33**

Index	23-05	23-04	23-03
	26-32	26-33	26-34
	26-29	26-28	26-27

- Legend**
-  Zoning
 -  Lot Line
 -  City Boundary



Scale: 1:2500

Revision: 5/26/2022

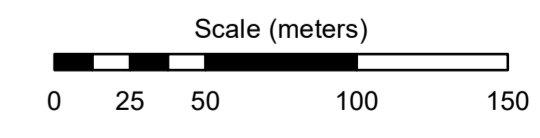
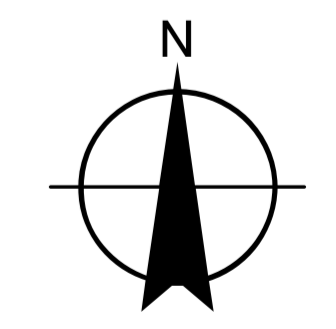
The City of Kelowna does NOT warrant the accuracy or completeness of this information and no representations are being made by providing this copy. Any reliance on this information will be solely at YOUR OWN RISK and not that of the City.

This information has been provided subject to the Federal Copyright Act and in accordance with the Freedom of Information and Privacy Act.



Index	23-04	23-03	23-02
	26-33	26-34	26-35
	26-28	26-27	26-26

- Legend**
- Zoning
 - Lot Line
 - City Boundary



Scale: 1:2500
 Revision: 5/26/2022

The City of Kelowna does not warrant the accuracy or completeness of this information and no representations are being made by providing this copy. Any reliance on this information will be solely at YOUR OWN RISK and not that of the City.

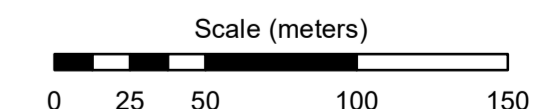
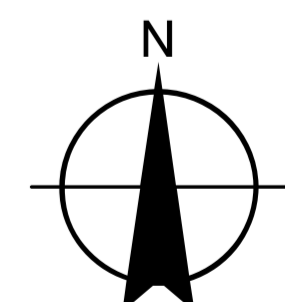
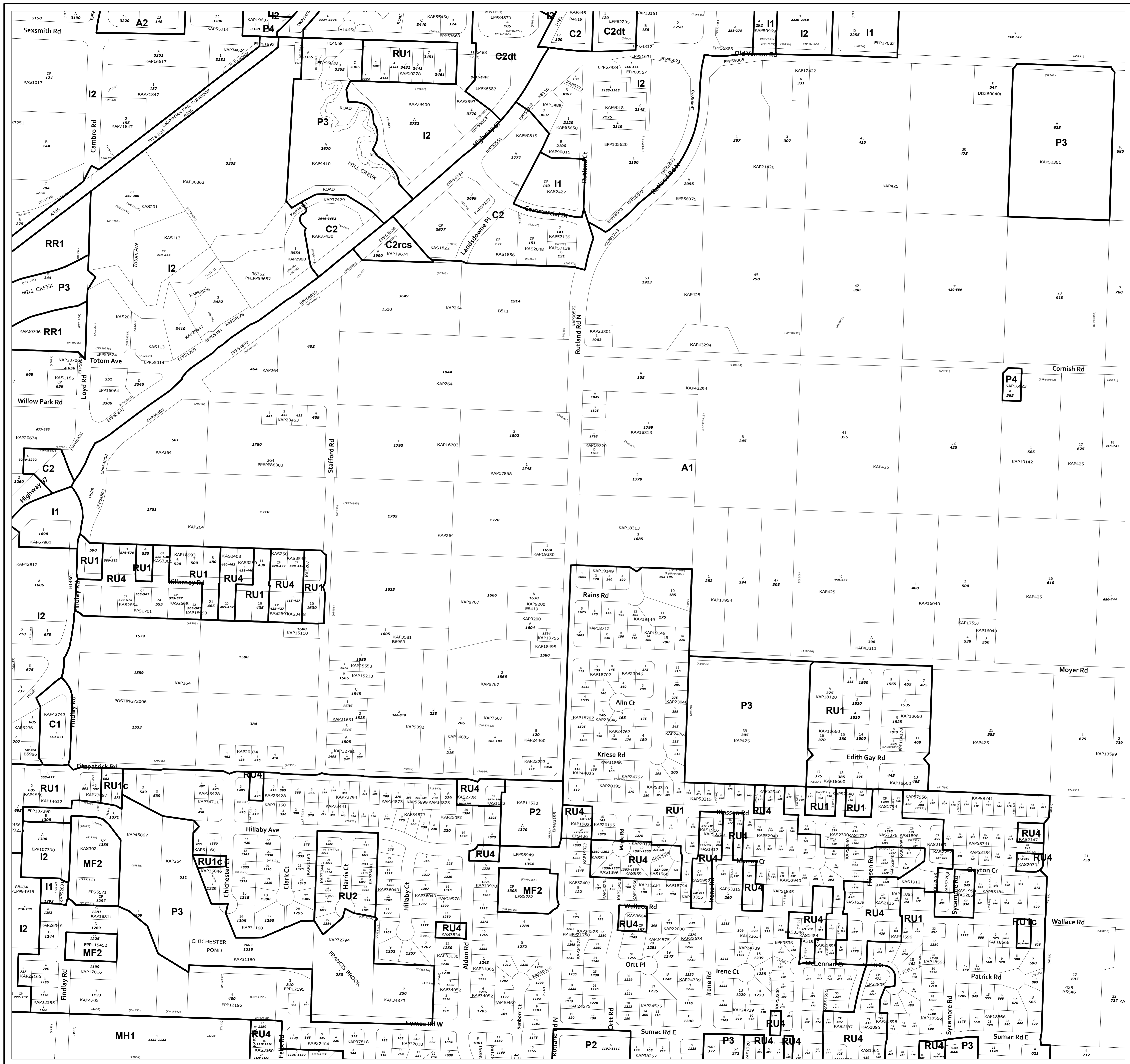
This information has been provided subject to the Federal Copyright Act and in accordance with the Freedom of Information and Privacy Act.



Index	23-03	23-02	23-01
	26-34	26-35	26-36
	26-27	26-26	26-25

Legend

- Zoning
- Lot Line
- City Boundary






Scale: 1:2500

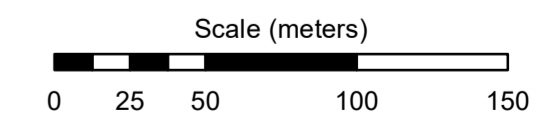
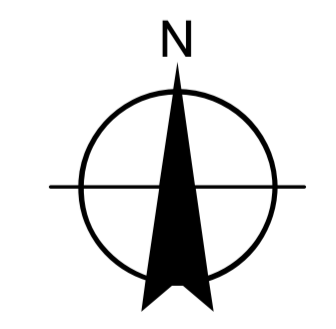
Revision: 5/26/2022

The City of Kelowna does NOT warrant the accuracy or completeness of this information and no representations are being made by providing this copy. Any reliance on this information will be solely at YOUR OWN RISK and not that of the City.

This information has been provided subject to the Federal Copyright Act and in accordance with the Freedom of Information and Privacy Act.

Index	23-02	23-01

- Legend**
-  Zoning
 -  Lot Line
 -  City Boundary






Scale: 1:2500

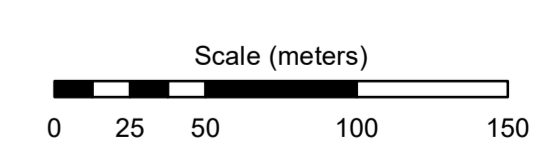
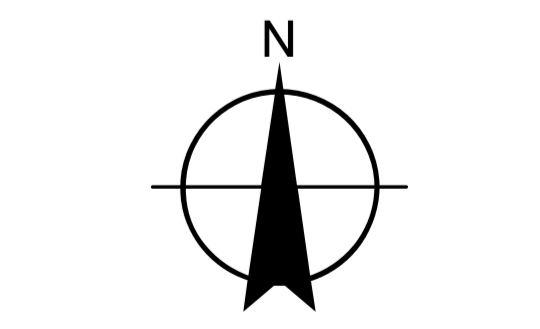
Revision: 5/26/2022

The City of Kelowna does NOT warrant the accuracy or completeness of this information and no representations are being made by providing this copy. Any reliance on this information will be solely at YOUR OWN RISK and not that of the City.

This information has been provided subject to the Federal Copyright Act and in accordance with the Freedom of Information and Privacy Act.

Index		
26-12	27-07	27-08
26-01	27-06	
29-36		

- Legend**
-  Zoning
 -  Lot Line
 -  City Boundary






Scale: 1:2500
Revision: 5/26/2022

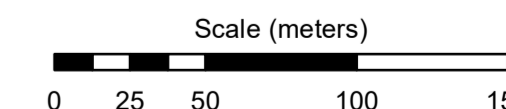
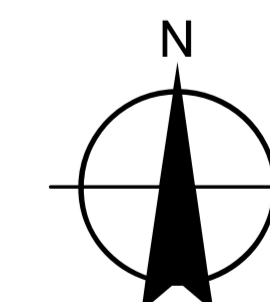
The City of Kelowna does NOT warrant the accuracy or completeness of this information and no representations are being made by providing this copy. Any reliance on this information will be solely at YOUR OWN RISK and not that of the City.
This information has been provided subject to the Federal Copyright Act and in accordance with the Freedom of Information and Privacy Act.



Index		
26-13	27-18	27-17
26-12	27-07	27-08
26-01	27-06	

Legend

-  Zoning
-  Lot Line
-  City Boundary



Scale: 1:2500

Revision: 5/26/2022

The City of Kelowna does NOT warrant the accuracy or completeness of this information and no representations are being made by providing this copy. Any reliance on this information will be solely at YOUR OWN RISK and not that of the City.

This information has been provided subject to the Federal Copyright Act and in accordance with the Freedom of Information and Privacy Act.



P3

RU1

RU4

P3

RR1

P3

RR1

P3

A1

FNR

A1




P3

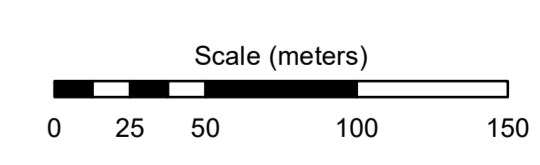
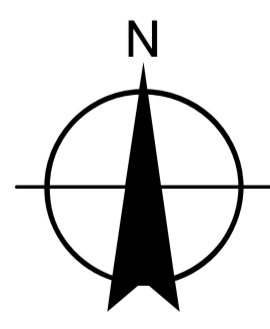
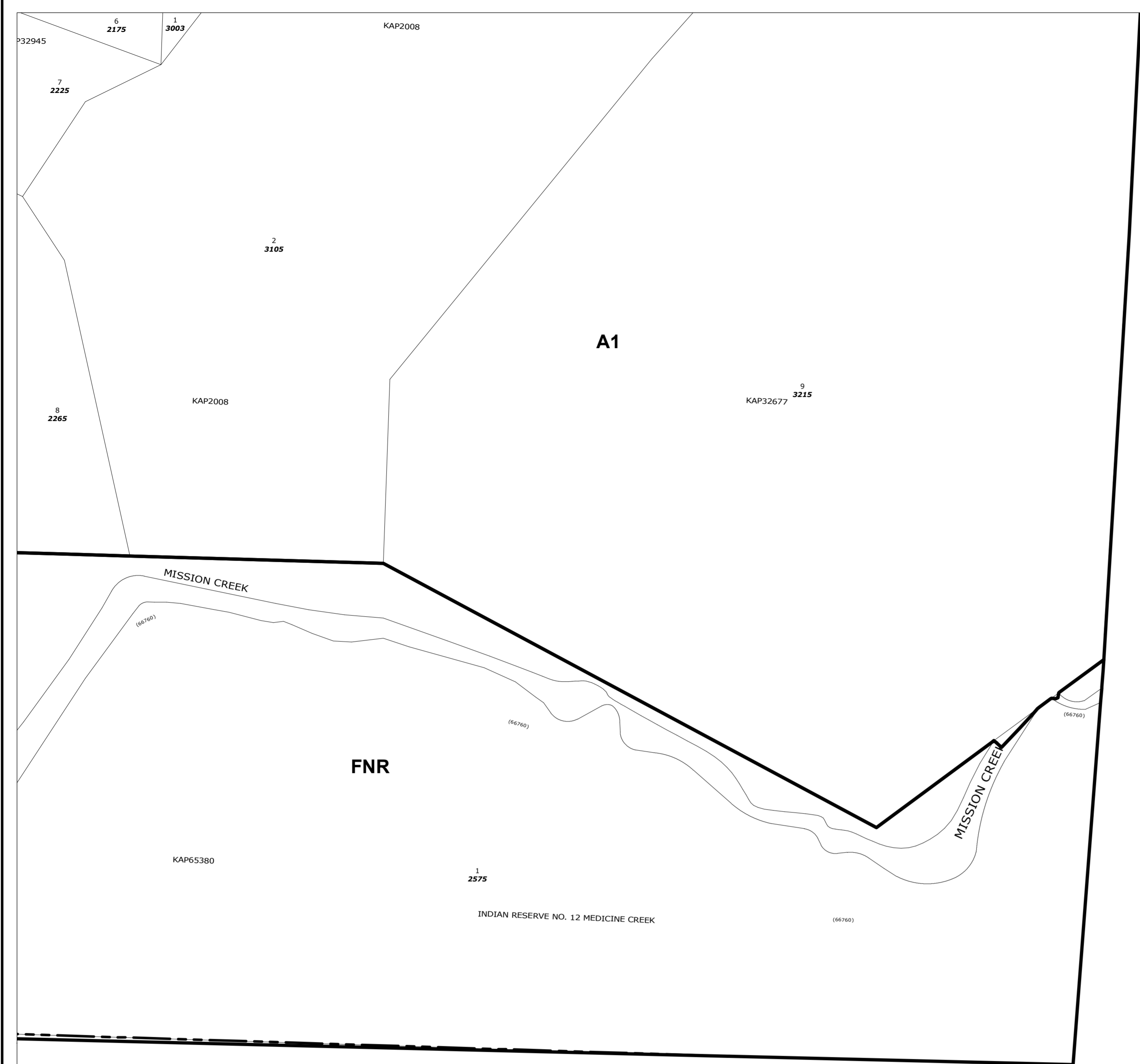
P3

E 1/2 (N OP)

NW 1/4 (N OP)

Index	27-18	27-17
	27-07	27-08
	27-06	

- Legend**
-  Zoning
 -  Lot Line
 -  City Boundary



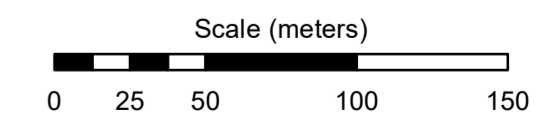
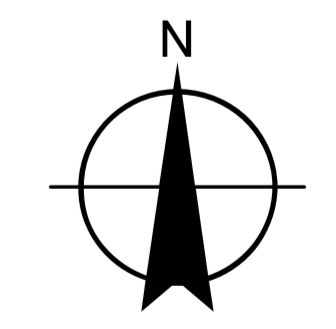
Scale: 1:2500
Revision: 5/26/2022

The City of Kelowna does NOT warrant the accuracy or completeness of this information and no representations are being made by providing this copy. Any reliance on this information will be solely at YOUR OWN RISK and not that of the City.
This information has been provided subject to the Federal Copyright Act and in accordance with the Freedom of Information and Privacy Act.



Index	26-24	27-19
	26-13	27-18
	26-12	27-07

- Legend
- Zoning
 - Lot Line
 - City Boundary



Scale: 1:2500

Revision: 5/26/2022

The City of Kelowna does NOT warrant the accuracy or completeness of this information and no representations are being made by providing this copy. Any reliance on this information will be solely at YOUR OWN RISK and not that of the City.




This information has been provided subject to the Federal Copyright Act and in accordance with the Freedom of Information and Privacy Act.

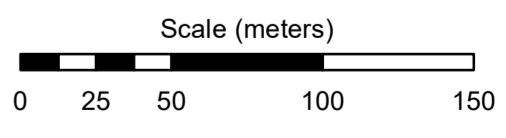
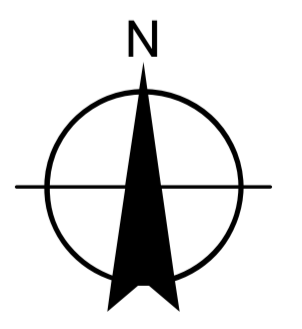


Zoning Bylaw

No. **27-19**

Index	26-25	27-30

- Legend**
-  Zoning
 -  Lot Line
 -  City Boundary



Scale: 1:2500

Revision: 5/26/2022




The City of Kelowna does NOT warrant the accuracy or completeness of this information and no representations are being made by providing this copy. Any reliance on this information will be solely at YOUR OWN RISK and not that of the City.

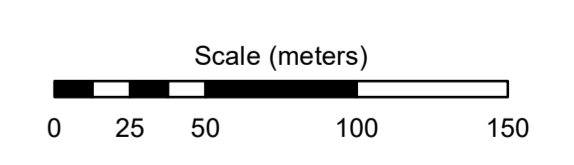
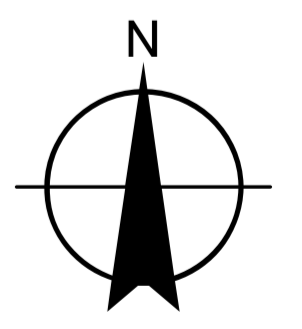
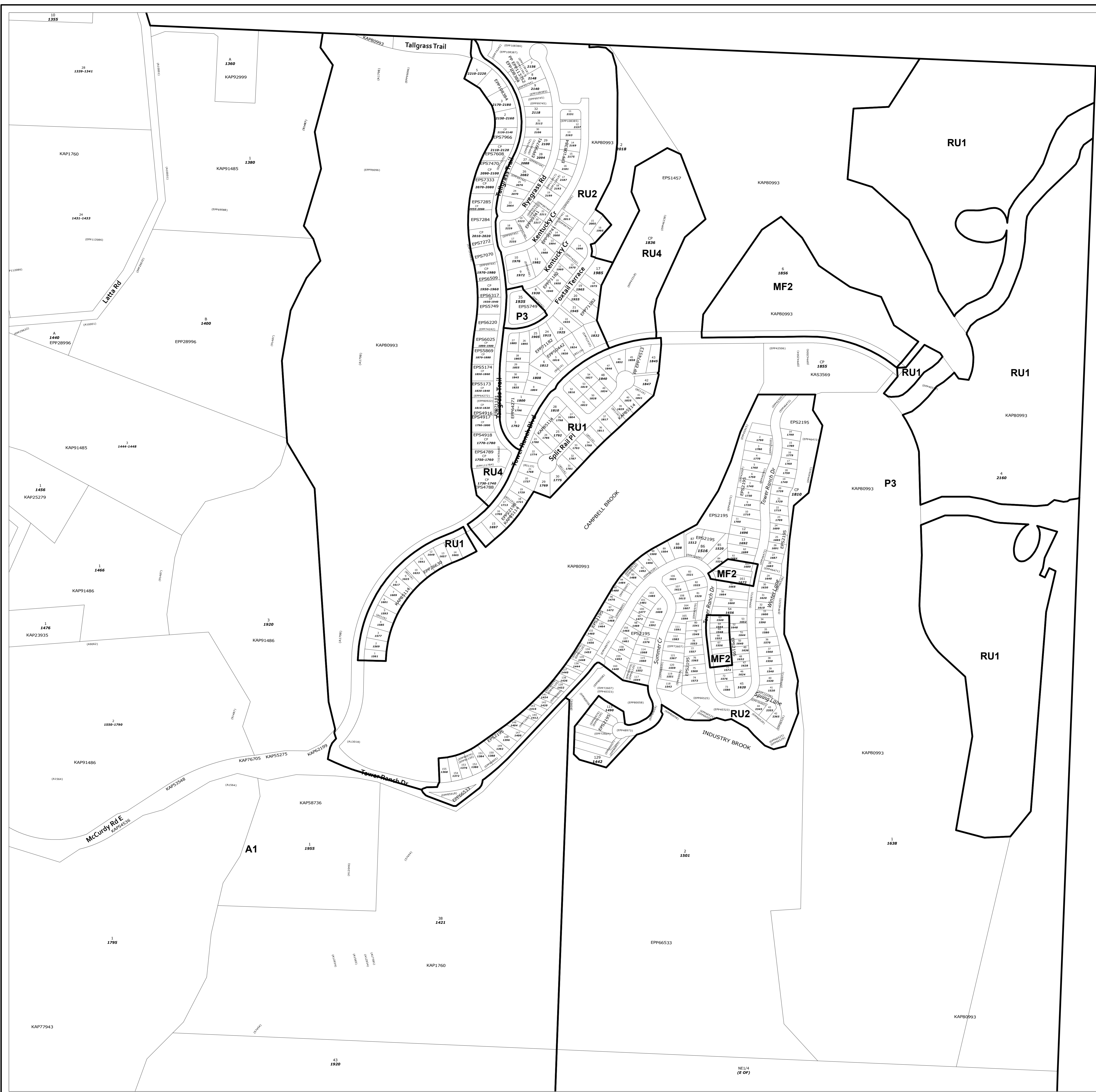
This information has been provided subject to the Federal Copyright Act and in accordance with the Freedom of Information and Privacy Act.

Index

23-01	
26-36	27-31
26-25	27-30

Legend

-  Zoning
-  Lot Line
-  City Boundary

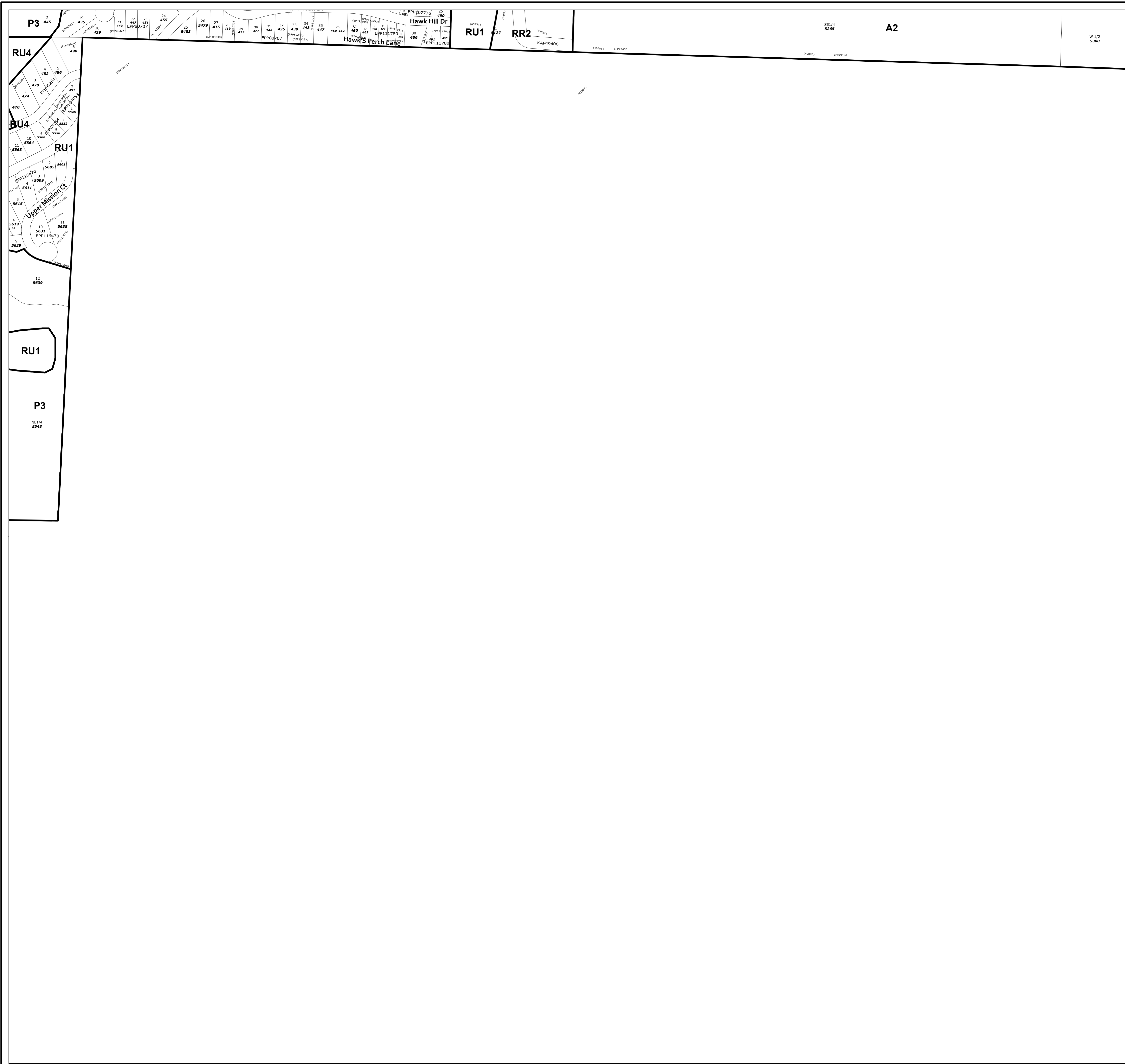


Scale: 1:2500

Revision: 5/26/2022

The City of Kelowna does NOT warrant the accuracy or completeness of this information and no representations are being made by providing this copy. Any reliance on this information will be solely at YOUR OWN RISK and not that of the City.

This information has been provided subject to the Federal Copyright Act and in accordance with the Freedom of Information and Privacy Act.



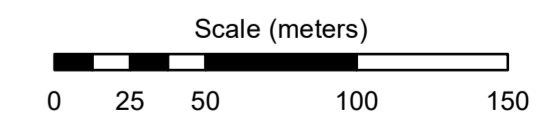
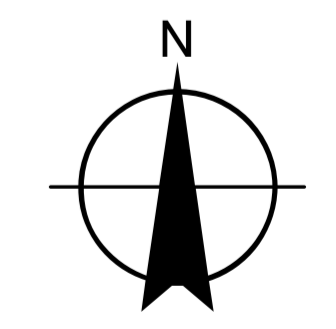
City of
Kelowna

Zoning Bylaw

No. **28-13**

Index	28-26	28-25	29-30
	28-23	28-24	29-19
	28-14	28-13	

- Legend**
- Zoning
 - Lot Line
 - City Boundary



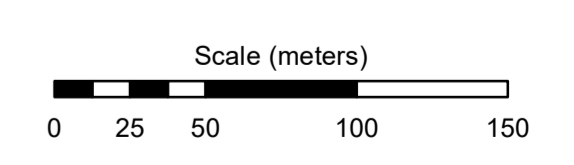
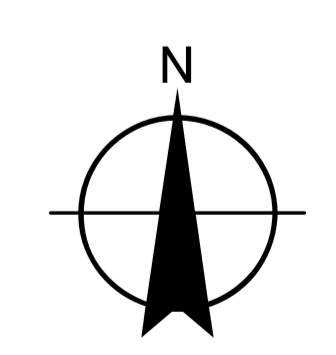
Scale: 1:2500
Revision: 5/26/2022

The City of Kelowna does NOT warrant the accuracy or completeness of this information and no representations are being made by providing this copy. Any reliance on this information will be solely at YOUR OWN RISK and not that of the City.
This information has been provided subject to the Federal Copyright Act and in accordance with the Freedom of Information and Privacy Act.



Index	28-26	28-25
	28-22	28-24
	28-15	28-13

- Legend
- Zoning
 - Lot Line
 - City Boundary

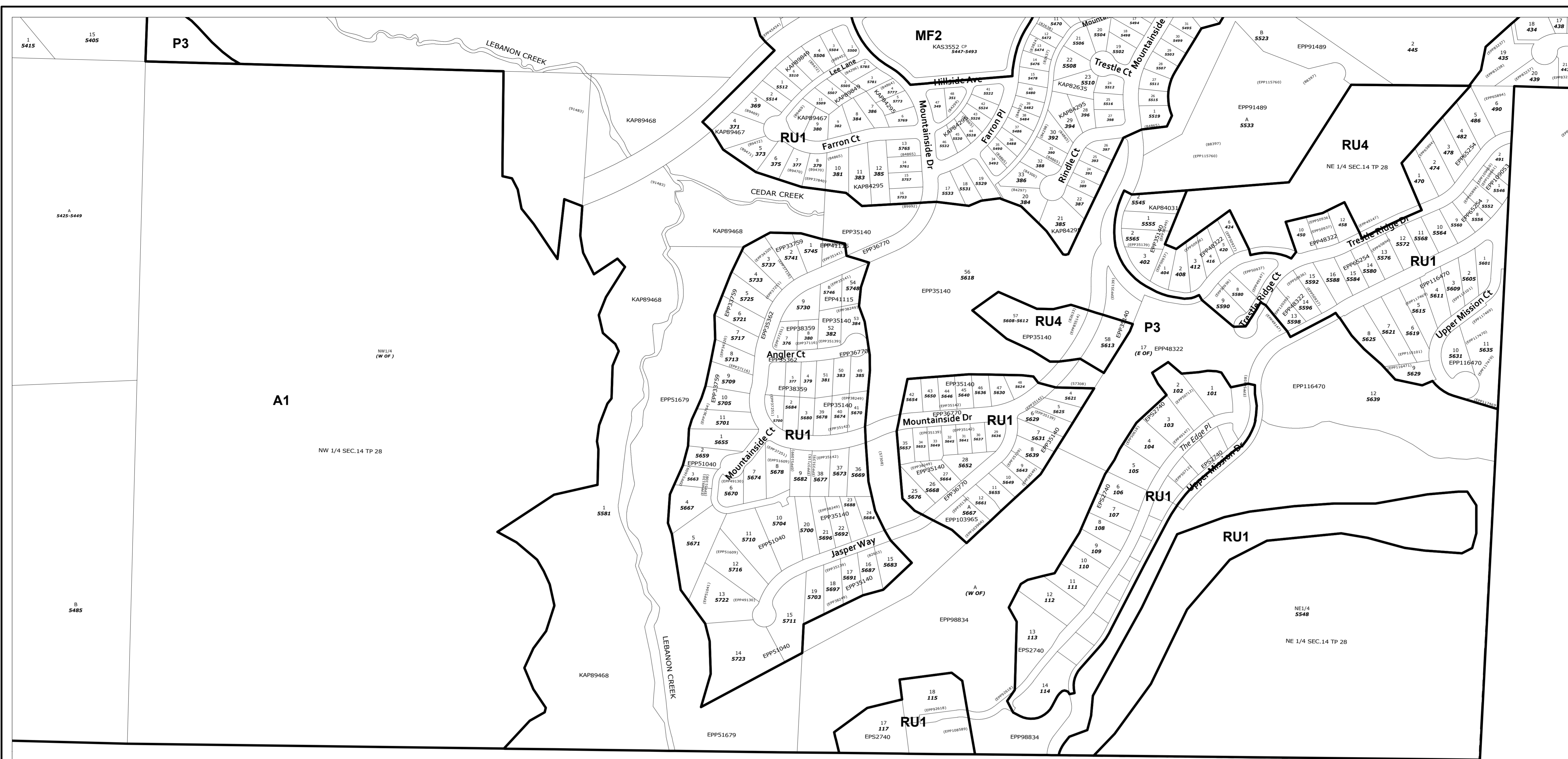


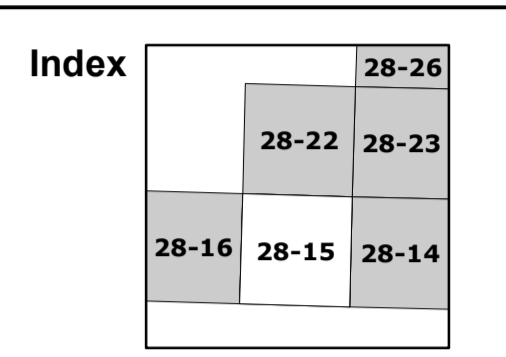
Scale: 1:2500




Revision: 5/26/2022

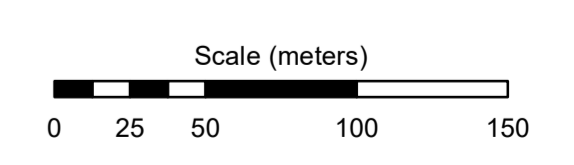
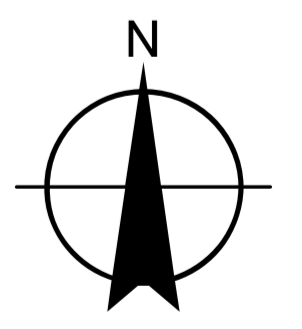
The City of Kelowna does NOT warrant the accuracy or completeness of this information and no representations are being made by providing this copy. Any reliance on this information will be solely at YOUR OWN RISK and not that of the City.

This information has been provided subject to the Federal Copyright Act and in accordance with the Freedom of Information and Privacy Act.





- Legend
-  Zoning
 -  Lot Line
 -  City Boundary



Scale: 1:2500

Revision: 5/26/2022

The City of Kelowna does NOT warrant the accuracy or completeness of this information and no representations are being made by providing this copy. Any reliance on this information will be solely at YOUR OWN RISK and not that of the City.

This information has been provided subject to the Federal Copyright Act and in accordance with the Freedom of Information and Privacy Act.




Zoning Bylaw

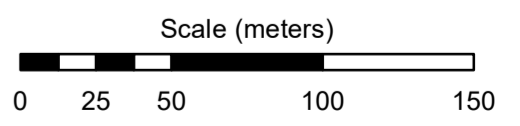
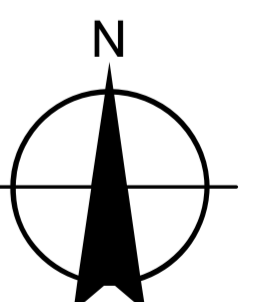
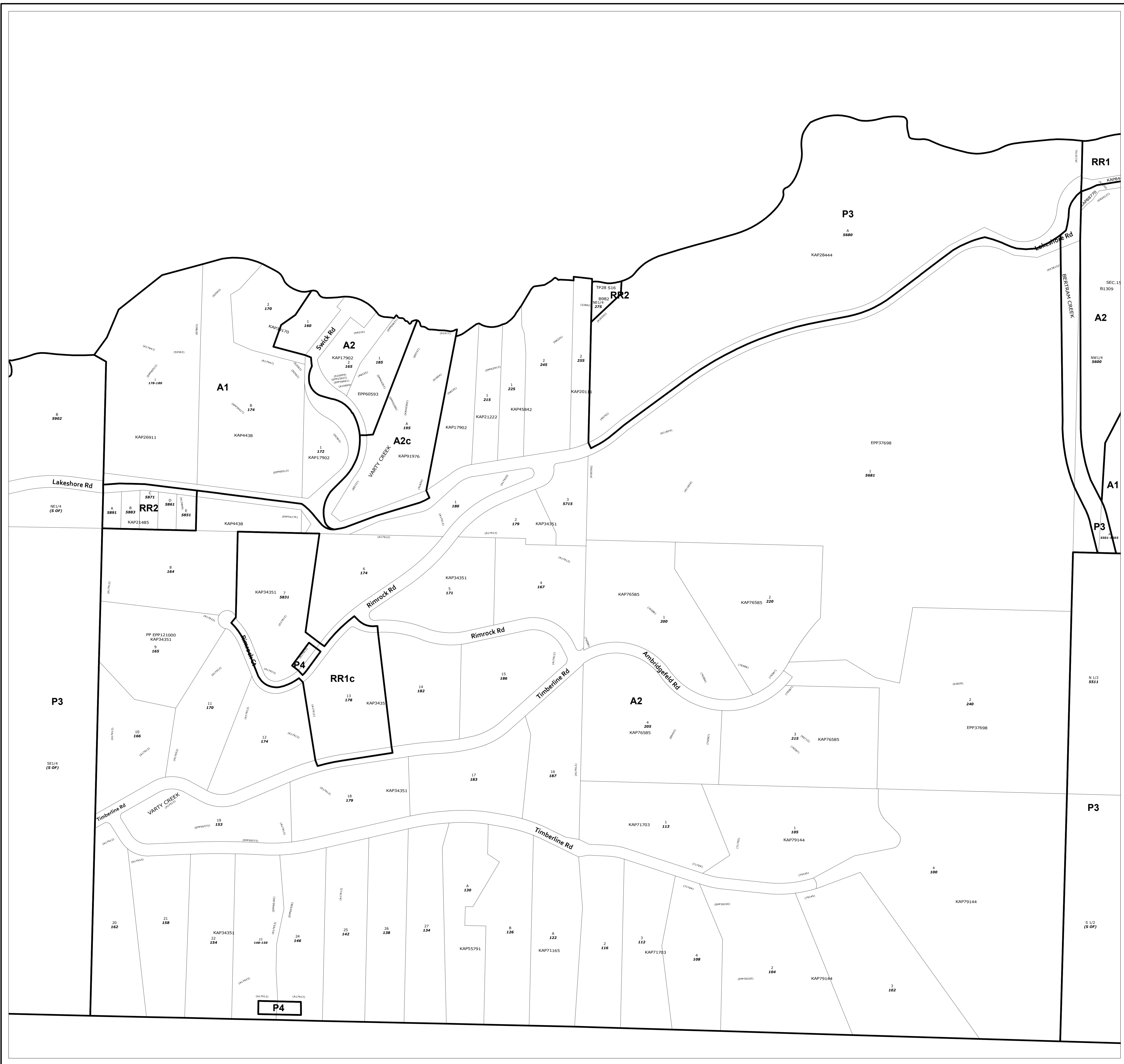
No. **28-16**

Index

		28-22
28-17	28-16	28-15

Legend

-  Zoning
-  Lot Line
-  City Boundary

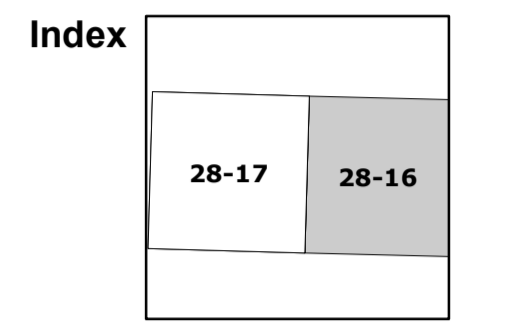




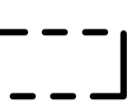
Scale: 1:2500

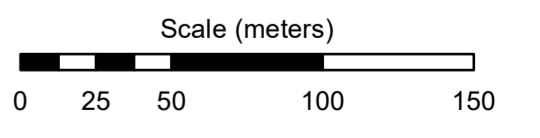
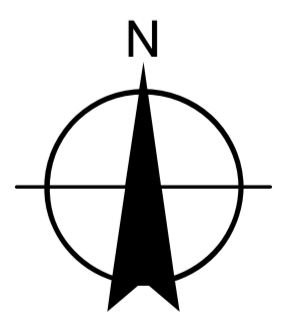
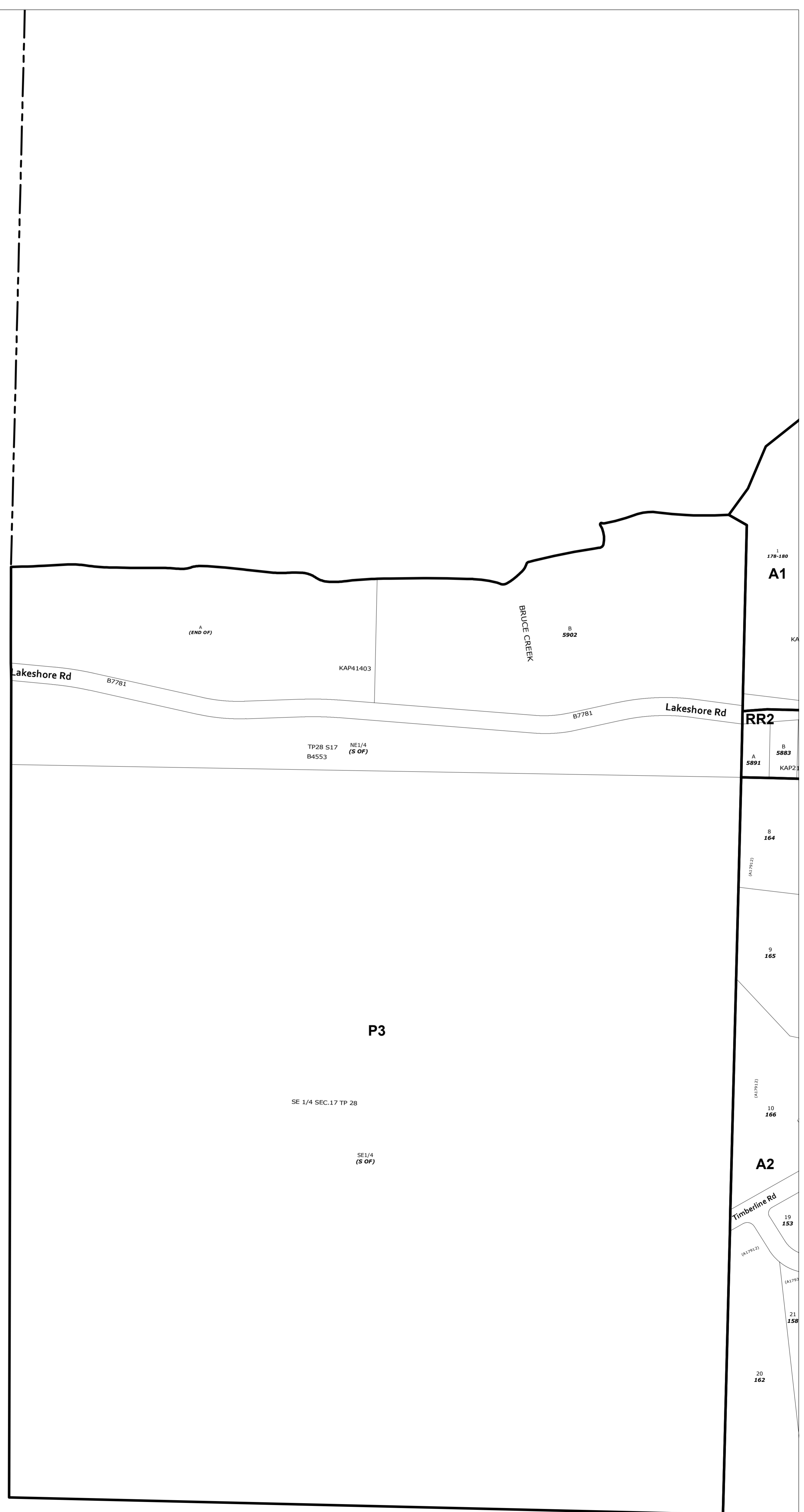
Revision: 5/26/2022

The City of Kelowna does NOT warrant the accuracy or completeness of this information and no representations are being made by providing this copy. Any reliance on this information will be solely at YOUR OWN RISK and not that of the City.

This information has been provided subject to the Federal Copyright Act and in accordance with the Freedom of Information and Privacy Act.



- Legend
-  Zoning
 -  Lot Line
 -  City Boundary



Scale: 1:2500

Revision: 5/26/2022

The City of Kelowna does NOT warrant the accuracy or completeness of this information and no representations are being made by providing this copy. Any reliance on this information will be solely at YOUR OWN RISK and not that of the City.

This information has been provided subject to the Federal Copyright Act and in accordance with the Freedom of Information and Privacy Act.

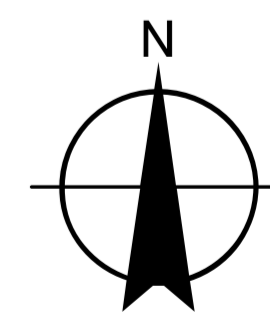


Index

		28-36
	28-26	28-25
28-22	28-23	28-24
28-15	28-14	28-13

Legend

- Zoning
- Lot Line
- City Boundary



Scale (meters)
0 25 50 100 150

Scale: 1:2500

Revision: 5/26/2022

The City of Kelowna does NOT warrant the accuracy or completeness of this information and no representations are being made by providing this copy. Any reliance on this information will be solely at YOUR OWN RISK and not that of the City.
This information has been provided subject to the Federal Copyright Act and in accordance with the Freedom of Information and Privacy Act.

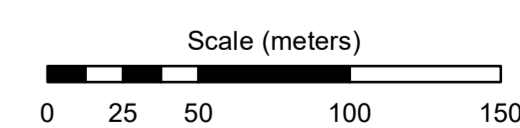
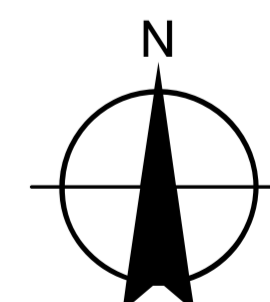




Index	28-36	29-31
	28-26	29-30
	28-23	29-19
	28-14	28-13

Legend

- Zoning
- Lot Line
- City Boundary



Scale: 1:2500

Revision: 5/26/2022

The City of Kelowna does NOT warrant the accuracy or completeness of this information and no representations are being made by providing this copy. Any reliance on this information will be solely at YOUR OWN RISK and not that of the City.

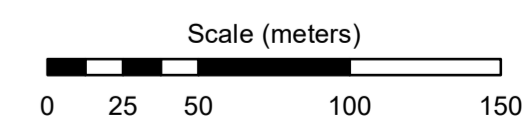
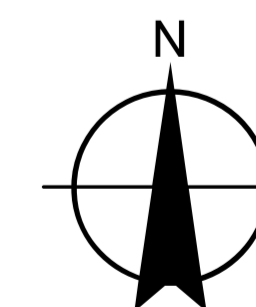
This information has been provided subject to the Federal Copyright Act and in accordance with the Freedom of Information and Privacy Act.



Index	25-01	26-06
	28-36	29-31
	28-26	29-30
	28-23	28-24
	28-24	29-19

Legend

- Zoning
- Lot Line
- City Boundary



Scale: 1:2500

Revision: 5/26/2022

The City of Kelowna does NOT warrant the accuracy or completeness of this information and no representations are being made by providing this copy. Any reliance on this information will be solely at YOUR OWN RISK and not that of the City.

This information has been provided subject to the Federal Copyright Act and in accordance with the Freedom of Information and Privacy Act.

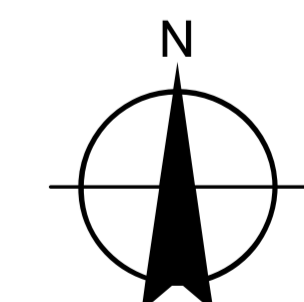
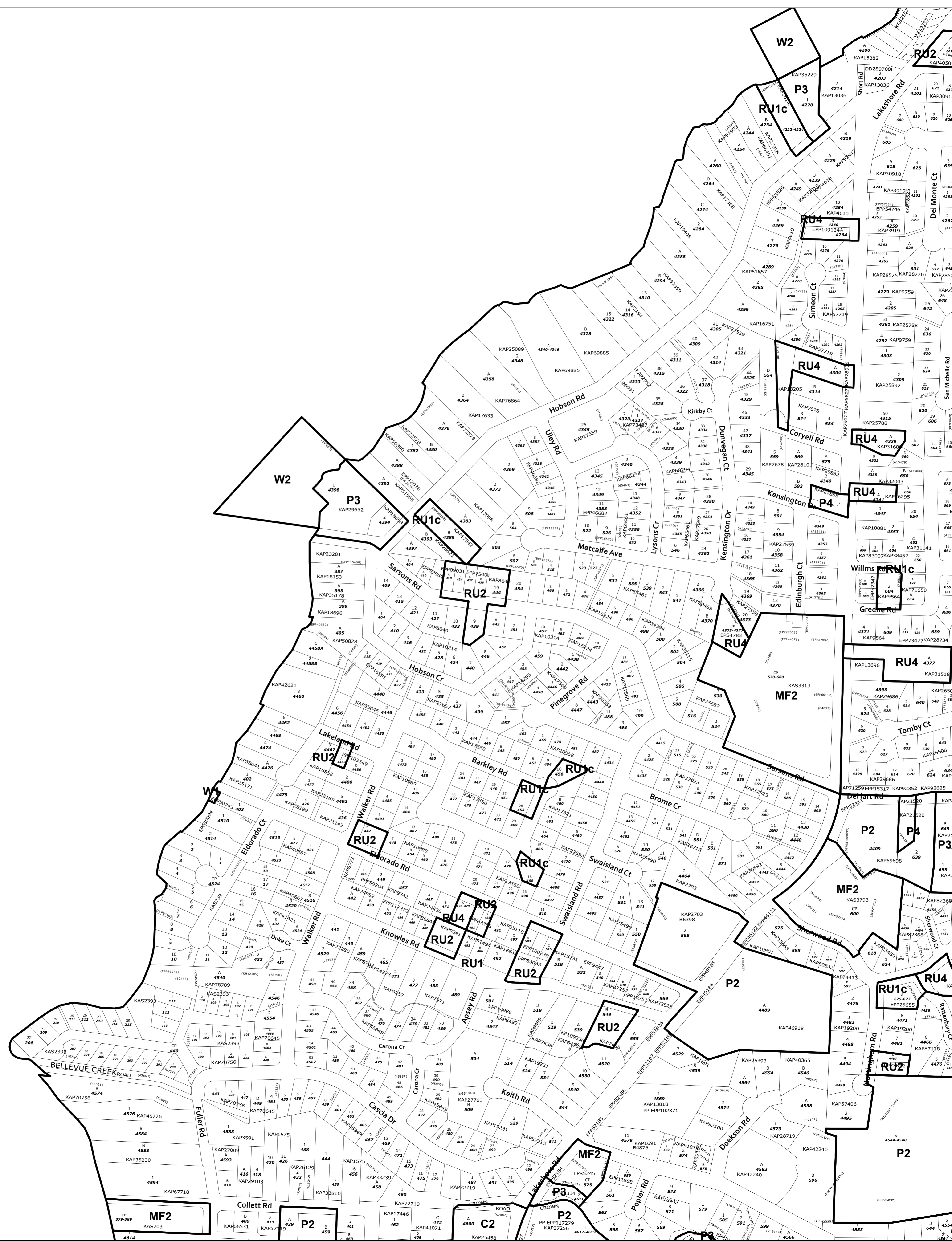




Index	25-01	26-06
	28-36	29-31

Legend

- Zoning
- Lot Line
- City Boundary



Scale (meters)
0 25 50 100 150

Scale: 1:2500

Revision: 5/26/2022

The City of Kelowna does NOT warrant the accuracy or completeness of this information and no representations are being made by providing this copy. Any reliance on this information will be solely at YOUR OWN RISK and not that of the City.




This information has been provided subject to the Federal Copyright Act and in accordance with the Freedom of Information and Privacy Act.

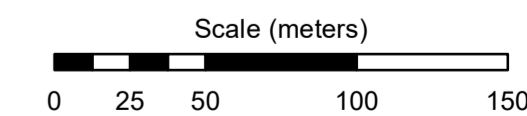
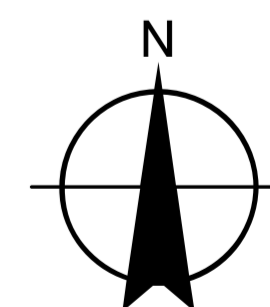
Zoning Bylaw

No. **29-20**

Index	
29-30	29-29
29-19	29-20

Legend

-  Zoning
-  Lot Line
-  City Boundary

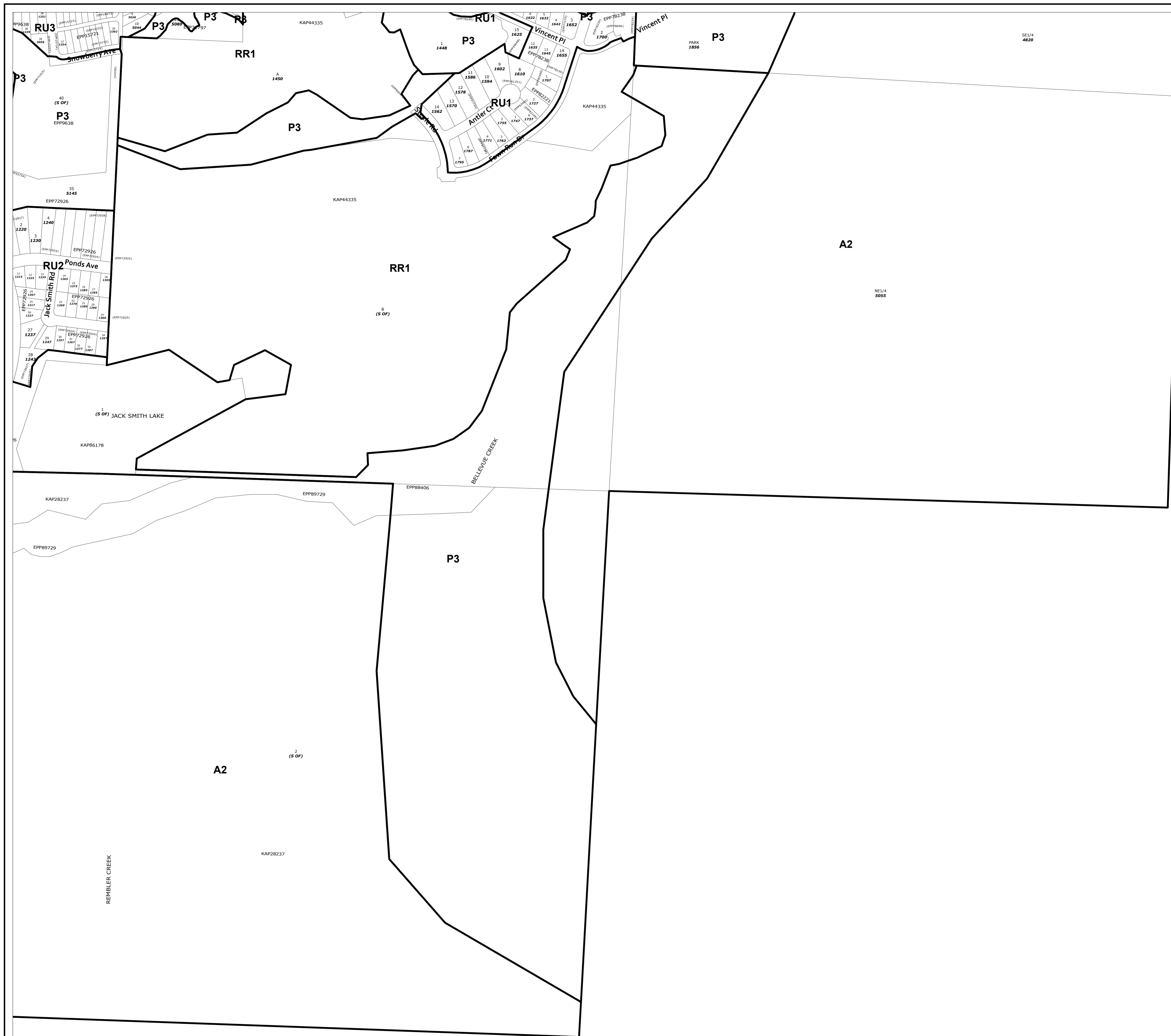


Scale: 1:2500

Revision: 5/26/2022

The City of Kelowna does NOT warrant the accuracy or completeness of this information and no representations are being made by providing this copy. Any reliance on this information will be solely at YOUR OWN RISK and not that of the City.




This information has been provided subject to the Federal Copyright Act and in accordance with the Freedom of Information and Privacy Act.

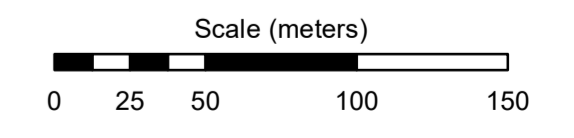
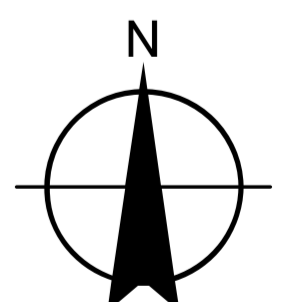


Zoning Bylaw

No. **29-28**

Index	29-32	29-33
	29-29	29-28
	29-20	

- Legend**
-  Zoning
 -  Lot Line
 -  City Boundary



Scale: 1:2500

Revision: 5/26/2022

The City of Kelowna does NOT warrant the accuracy or completeness of this information and no representations are being made by providing this copy. Any reliance on this information will be solely at YOUR OWN RISK and not that of the City.
This information has been provided subject to the Federal Copyright Act and in accordance with the Freedom of Information and Privacy Act.





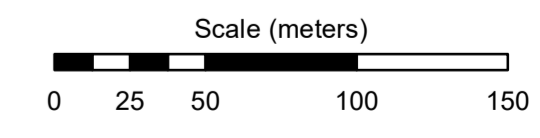
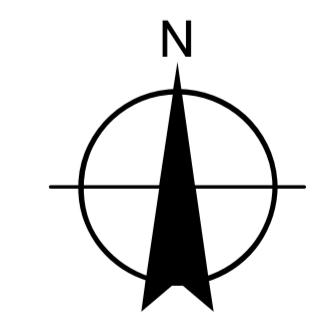
City of Kelowna

Zoning Bylaw

No. 29-29

Index	29-31	29-32

- Legend
- Zoning
 - Lot Line
 - City Boundary



Scale: 1:2500

Revision: 5/26/2022

The City of Kelowna does NOT warrant the accuracy or completeness of this information and no representations are being made by providing this copy. Any reliance on this information will be solely at YOUR OWN RISK and not that of the City.

This information has been provided subject to the Federal Copyright Act and in accordance with the Freedom of Information and Privacy Act.

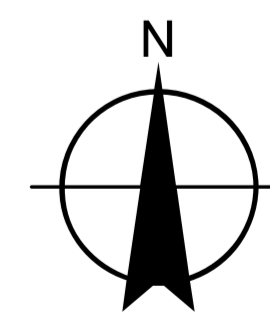




Index	25-01	26-06	26-05
	28-36	29-31	29-32
	28-25	29-30	29-29
	28-24	29-19	29-20

Legend

- Zoning
- Lot Line
- City Boundary



Scale (meters)
0 25 50 100 150

Scale: 1:2500

Revision: 5/26/2022

The City of Kelowna does NOT warrant the accuracy or completeness of this information and no representations are being made by providing this copy. Any reliance on this information will be solely at YOUR OWN RISK and not that of the City.

This information has been provided subject to the Federal Copyright Act and in accordance with the Freedom of Information and Privacy Act.

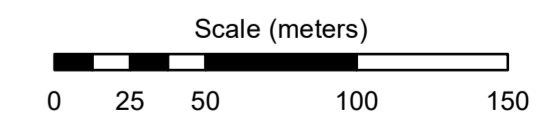
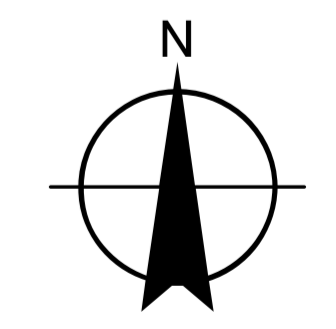
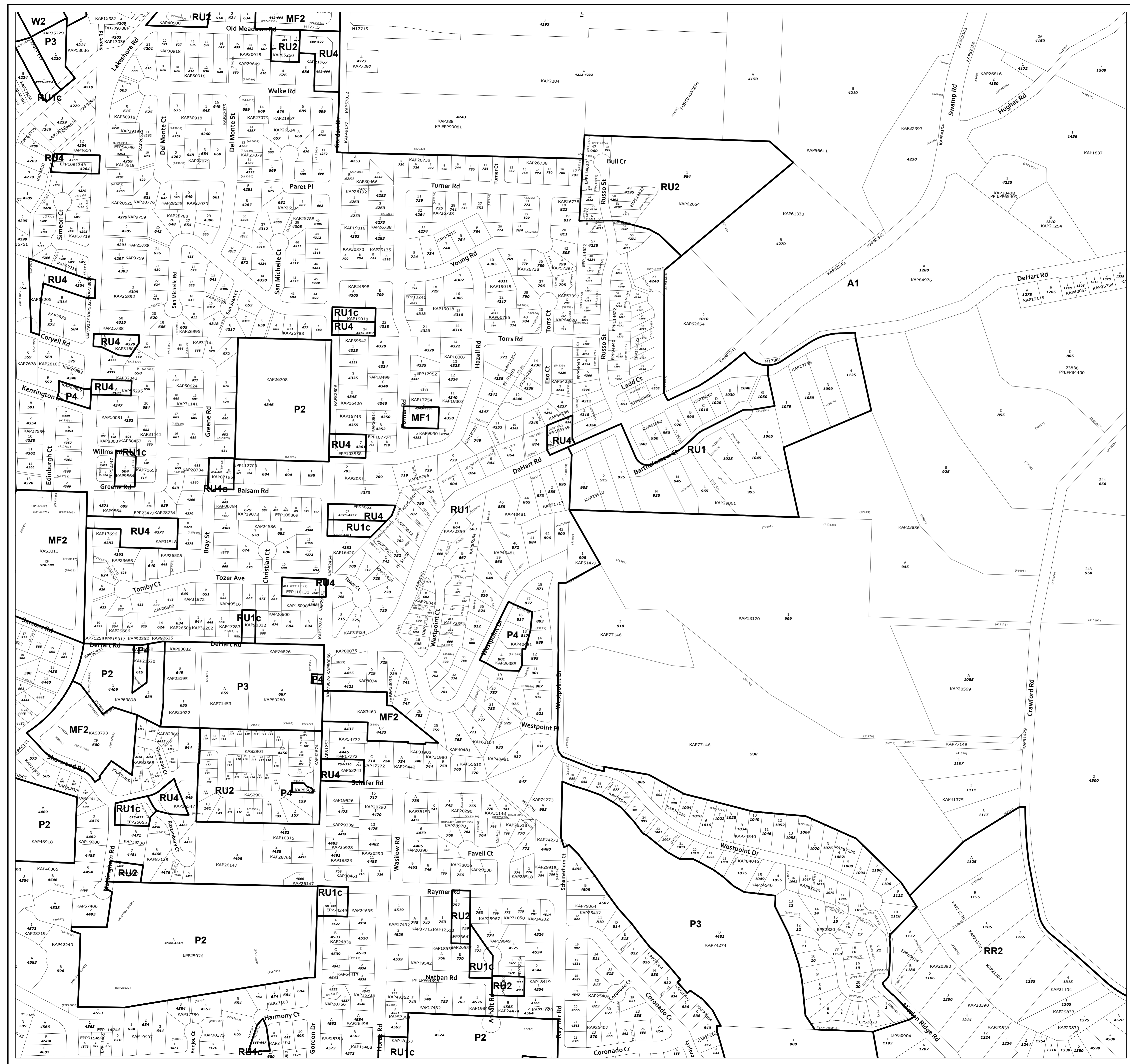


Zoning Bylaw

No. 29-31

Index	25-12	26-07	26-08
	25-01	26-06	26-05
	28-36	29-31	29-32
	28-25	29-30	29-29

- Legend
- Zoning
 - Lot Line
 - City Boundary



Scale: 1:2500

Revision: 5/26/2022

The City of Kelowna does NOT warrant the accuracy or completeness of this information and no representations are being made by providing this copy. Any reliance on this information will be solely at YOUR OWN RISK and not that of the City.

This information has been provided subject to the Federal Copyright Act and in accordance with the Freedom of Information and Privacy Act.

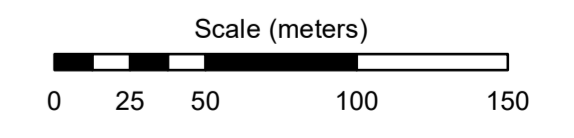
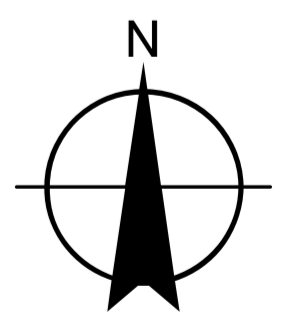
Zoning Bylaw

No. **29-32**

Index	26-06	26-05	26-04
	29-31	29-32	29-33
	29-30	29-29	29-28

Legend

- Zoning
- Lot Line
- City Boundary



Scale: 1:2500

Revision: 5/26/2022

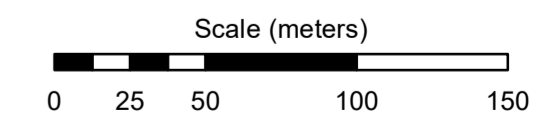
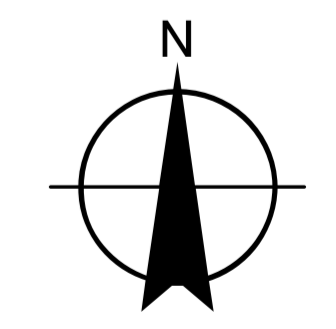
The City of Kelowna does NOT warrant the accuracy or completeness of this information and no representations are being made by providing this copy. Any reliance on this information will be solely at YOUR OWN RISK and not that of the City.

This information has been provided subject to the Federal Copyright Act and in accordance with the Freedom of Information and Privacy Act.



Index	26-05	26-04	26-03
	29-32	29-33	29-34
	29-29	29-28	

- Legend**
- Zoning
 - Lot Line
 - City Boundary



Scale: 1:2500

Revision: 5/26/2022

The City of Kelowna does NOT warrant the accuracy or completeness of this information and no representations are being made by providing this copy. Any reliance on this information will be solely at YOUR OWN RISK and not that of the City.



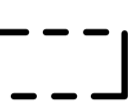
This information has been provided subject to the Federal Copyright Act and in accordance with the Freedom of Information and Privacy Act.

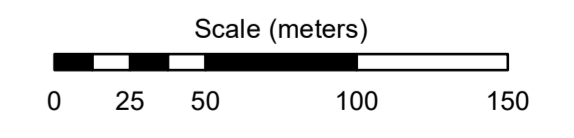
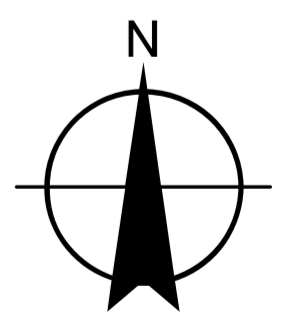


Zoning Bylaw

No. **29-34**

Index	26-04	26-03	26-02
	29-33	29-34	29-35
	29-28		

- Legend**
-  Zoning
 -  Lot Line
 -  City Boundary



Scale: 1:2500

Revision: 5/26/2022

The City of Kelowna does NOT warrant the accuracy or completeness of this information and no representations are being made by providing this copy. Any reliance on this information will be solely at YOUR OWN RISK and not that of the City.




This information has been provided subject to the Federal Copyright Act and in accordance with the Freedom of Information and Privacy Act.

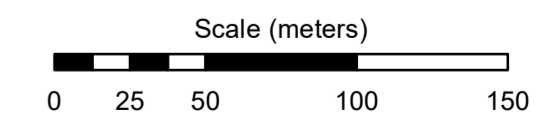
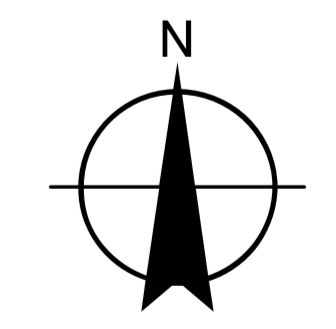
P3
NE1/4
(E OF)

Zoning Bylaw

No. **29-35**

Index	26-10	26-11	26-12
	26-03	26-02	26-01
	29-34	29-35	29-36

- Legend**
-  Zoning
 -  Lot Line
 -  City Boundary

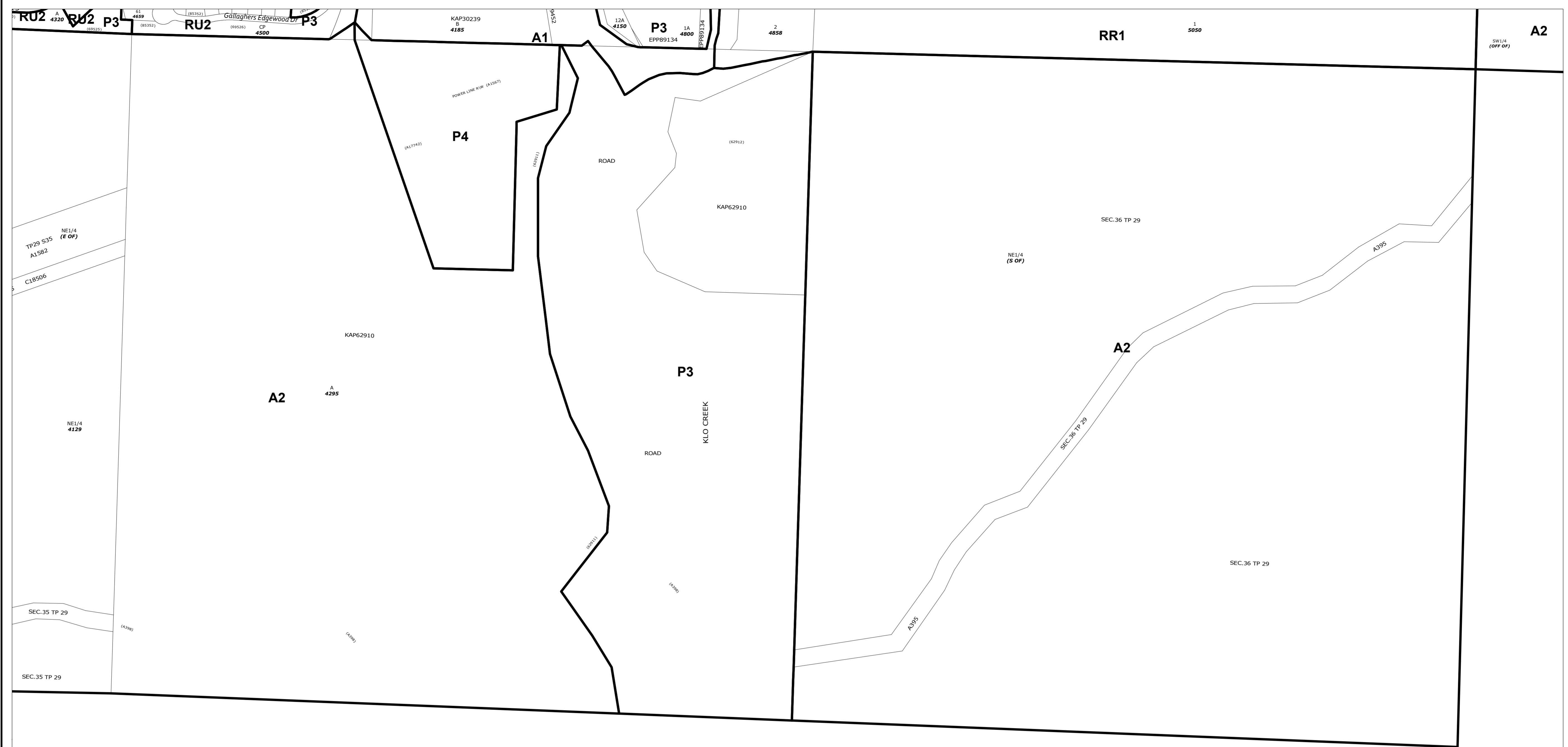


Scale: 1:2500

Revision: 5/26/2022

The City of Kelowna does NOT warrant the accuracy or completeness of this information and no representations are being made by providing this copy. Any reliance on this information will be solely at YOUR OWN RISK and not that of the City.

This information has been provided subject to the Federal Copyright Act and in accordance with the Freedom of Information and Privacy Act.

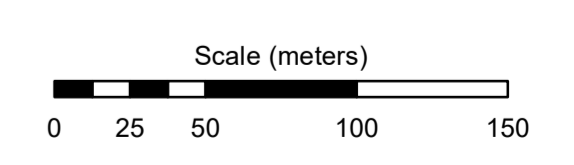
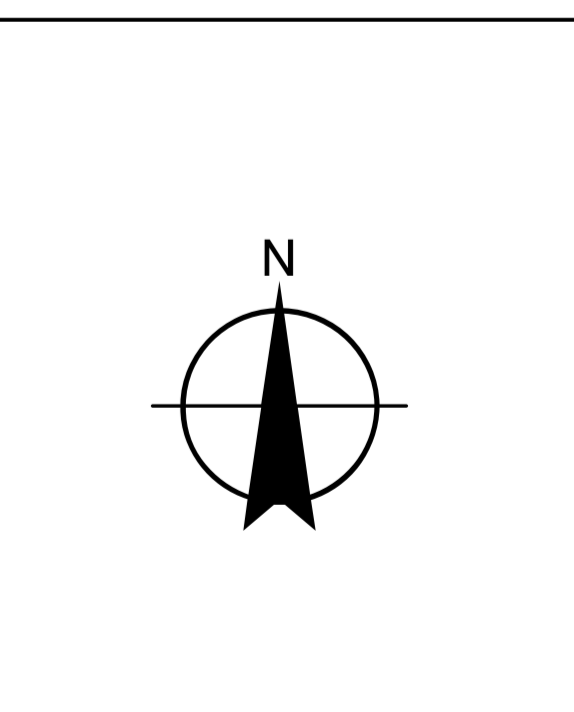


Zoning Bylaw
No. **29-36**

Index

26-02	26-01
29-35	29-36

- Legend**
- Zoning
 - Lot Line
 - City Boundary



Scale: 1:2500
Revision: 5/26/2022

The City of Kelowna does NOT warrant the accuracy or completeness of this information and no representations are being made by providing this copy. Any reliance on this information will be solely at YOUR OWN RISK and not that of the City.
This information has been provided subject to the Federal Copyright Act and in accordance with the Freedom of Information and Privacy Act.