

CITY OF KELOWNA

BYLAW NO. 12382

Official Community Plan Amendment No. OCP21-0010 1055 Frost Road

A bylaw to amend the "*Kelowna 2040* – Official Community Plan Bylaw No. 12300".

The Municipal Council of the City of Kelowna, in open meeting assembled, enacts as follows:

1. THAT Map 3.1 – **Future Land Use** of "*Kelowna 2040* – Official Community Plan Bylaw No. 12300" be amended by changing the Future Land Use designation of portions of Lot 1 District Lot 579 SDYD Plan EPP74481, located on Frost Road, Kelowna, B.C., from the VC – Village Centre and NAT – Natural Areas designations to the VC – Village Centre and NAT – Natural Areas designations as shown on MAP "A" attached to and forming part of this bylaw;
2. This bylaw shall come into full force and effect and is binding on all persons as and from the date of adoption.

Read a first time by the Municipal Council this 16th day of May, 2022.

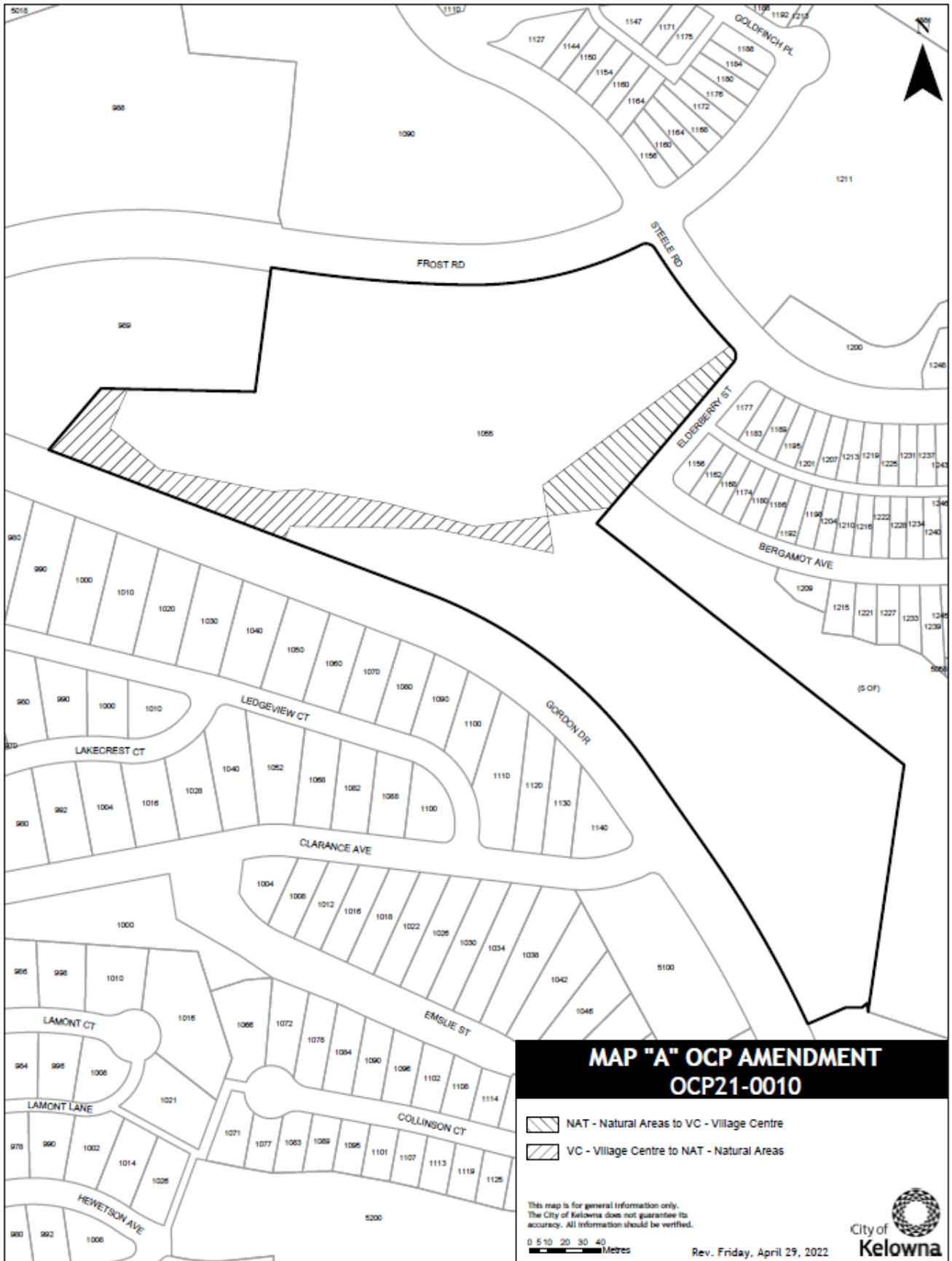
Considered at a Public Hearing on the 31st day of May, 2022.

Read a second and third time by the Municipal Council this 31st day of May, 2022.



Adopted by the Municipal Council of the City of Kelowna this

Mayor

City Clerk



**MAP "A" OCP AMENDMENT
OCP21-0010**

-  NAT - Natural Areas to VC - Village Centre
-  VC - Village Centre to NAT - Natural Areas

This map is for general information only.
The City of Kelowna does not guarantee its
accuracy. All information should be verified.

0 5 10 20 30 40
Metres

Rev. Friday, April 29, 2022

