








Legend

-  Subject property - 1205 High Rd
- Future Land Use
-  C-NHD - Core Area Neighbourhood
-  IND - Industrial
-  EDINST - Education / Institutional
-  PARK - Park and Open Space
-  TC - Transportation Corridor
-  Transit Supportive Corridors