

CITY OF KELOWNA

BYLAW NO. 12318

Z20-0075

2755 McCurdy Road

A bylaw to amend the "City of Kelowna Zoning Bylaw No. 8000".

The Municipal Council of the City of Kelowna, in open meeting assembled, enacts as follows:

1. THAT City of Kelowna Zoning Bylaw No. 8000 be amended by changing the zoning classification of portions of Lot 1 District Lots 124 and 415 ODYD Plan KAP84653 Except Plan EPP45174 located on McCurdy Road, Kelowna, BC from the A1 – Agriculture 1 zone to the RM3 – Low Density Multiple Housing, RM5 – Medium Density Multiple Housing, and P3 – Parks and Open Space zones as per Map "A" attached to and forming part of this bylaw.
2. This bylaw shall come into full force and effect and is binding on all persons as and from the date of adoption.

Read a first time by the Municipal Council this 24th day of January, 2022.

Considered at a Public Hearing on the

Read a second and third time by the Municipal Council this

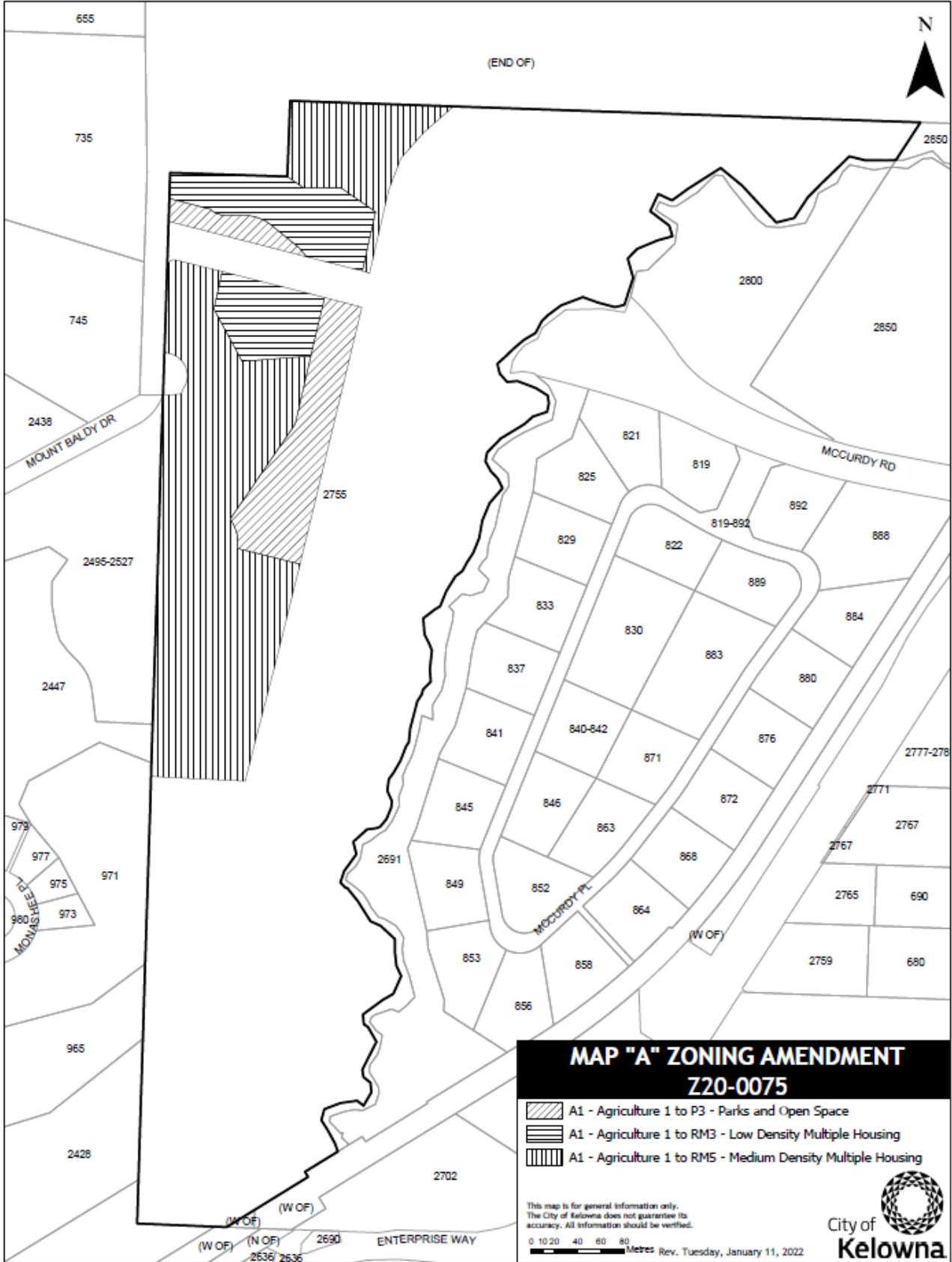
Approved under the Transportation Act this

(Approving Officer – Ministry of Transportation)




Adopted by the Municipal Council of the City of Kelowna this

Mayor

City Clerk



**MAP "A" ZONING AMENDMENT
Z20-0075**

-  A1 - Agriculture 1 to P3 - Parks and Open Space
-  A1 - Agriculture 1 to RM3 - Low Density Multiple Housing
-  A1 - Agriculture 1 to RM5 - Medium Density Multiple Housing

This map is for general information only.
The City of Kelowna does not guarantee its
accuracy. All information should be verified.

0 10 20 40 60 80 Metres Rev. Tuesday, January 11, 2022

