




MAP "B" REZONING
File Z21-0010

-  A1 - Agriculture 1 to P3 - Parks and Open Space
-  P3 - Parks and Open Space to A1 - Agriculture 1
-  Subject Properties



0 500 1,000 1,500 2,000 km

