

CITY OF KELOWNA

BYLAW NO. 12217

Official Community Plan Amendment No. OCP20-0016 – 5347 Upper Mission Drive

A bylaw to amend the "*Kelowna 2030* – Official Community Plan Bylaw No. 10500".

The Municipal Council of the City of Kelowna, in open meeting assembled, enacts as follows:

1. THAT Map 4.1 - **GENERALIZED FUTURE LAND USE** of "*Kelowna 2030* – Official Community Plan Bylaw No. 10500" be amended by changing the Generalized Future Land Use designation for a portion of Lot 1 District Lots 24 Township 28 SDYD Plan EPP95194, located on Upper Mission Drive, Kelowna, B.C., from the PARK - Major Park/Open Space (public) designation to the S2RES – Single/Two Unit Residential designation as shown on Map A attached to and forming part of this bylaw ;
2. This bylaw shall come into full force and effect and is binding on all persons as and from the date of adoption.

Read a first time by the Municipal Council this 31st day of May, 2021.

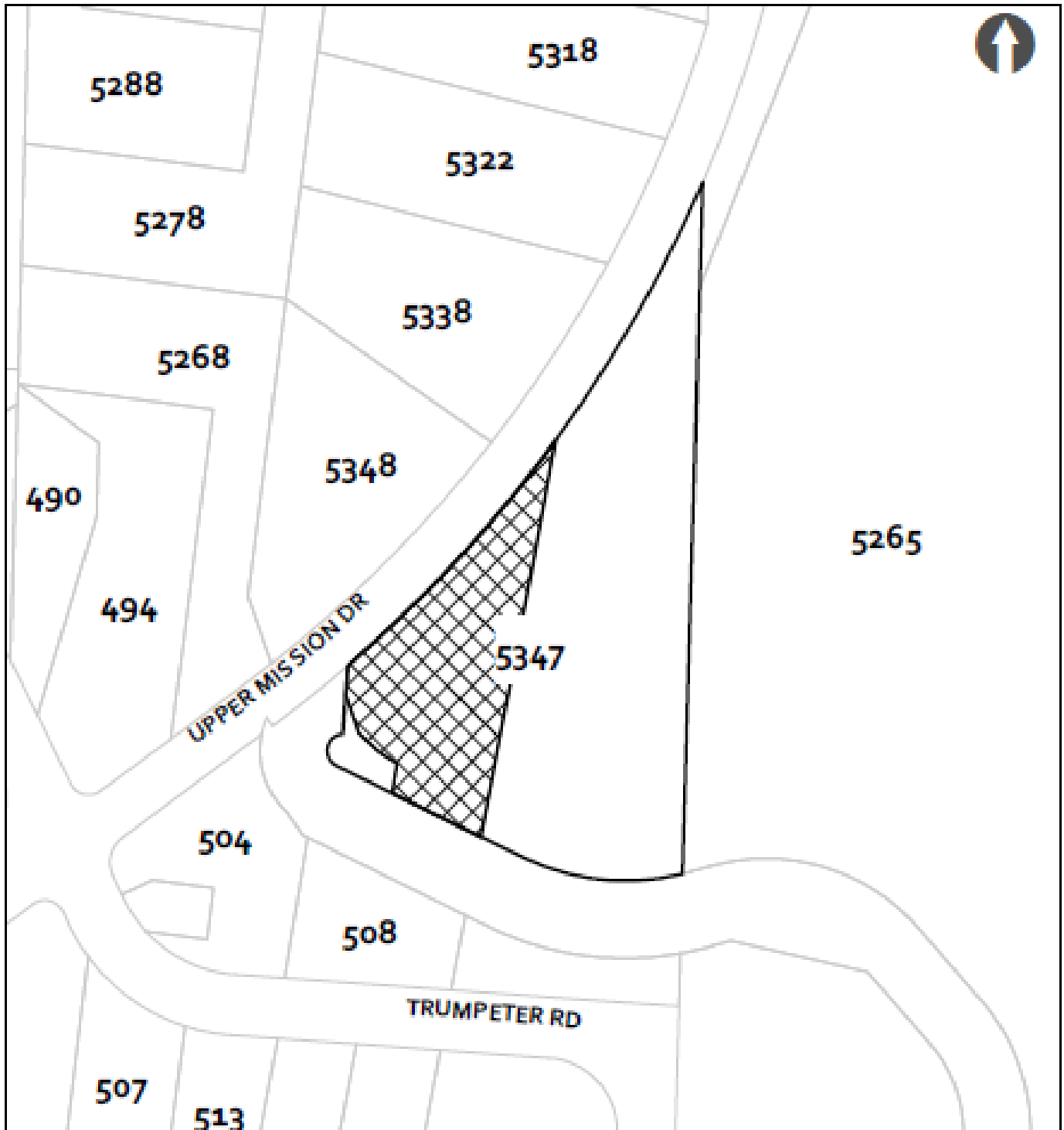
Considered at a Public Hearing on the

Read a second and third time by the Municipal Council this



Adopted by the Municipal Council of the City of Kelowna this



Mayor

City Clerk



**MAP "A" Proposed OCP Amendment
File OCP20-0016**

 PARK - Major Park/Open Space to S2RES - Single/Two Unit Residential
 Subject Property

TC
 0 20 40 meters
 City of Kelowna 
 Rev. Tuesday, May 4, 2021