

**CITY OF KELOWNA**  
**BYLAW NO. 12068**  
**Z20-0061 -**  
**2690 Highway 97 North**

---

A bylaw to amend the "City of Kelowna Zoning Bylaw No. 8000".

The Municipal Council of the City of Kelowna, in open meeting assembled, enacts as follows:

1. THAT City of Kelowna Zoning Bylaw No. 8000 be amended by changing the zoning classification of a portion of Lot B District Lots 124 and 125 and of Section 27 Township 26 ODYD Plan KAP92754 Except Plan EPP58799 located at Highway 97 North, Kelowna, BC from the A1 – Agriculture 1 zone to the C10 – Service Commercial zone as shown on Map "A" attached to and forming part of this bylaw;
2. This bylaw shall come into full force and effect and is binding on all persons as and from the date of adoption.

Read a first time by the Municipal Council this

Public Hearing by the Municipal Council on the

Read a second and third time by the Municipal Council this

Approved under the Transportation Act this

---

(Approving Officer – Ministry of Transportation)

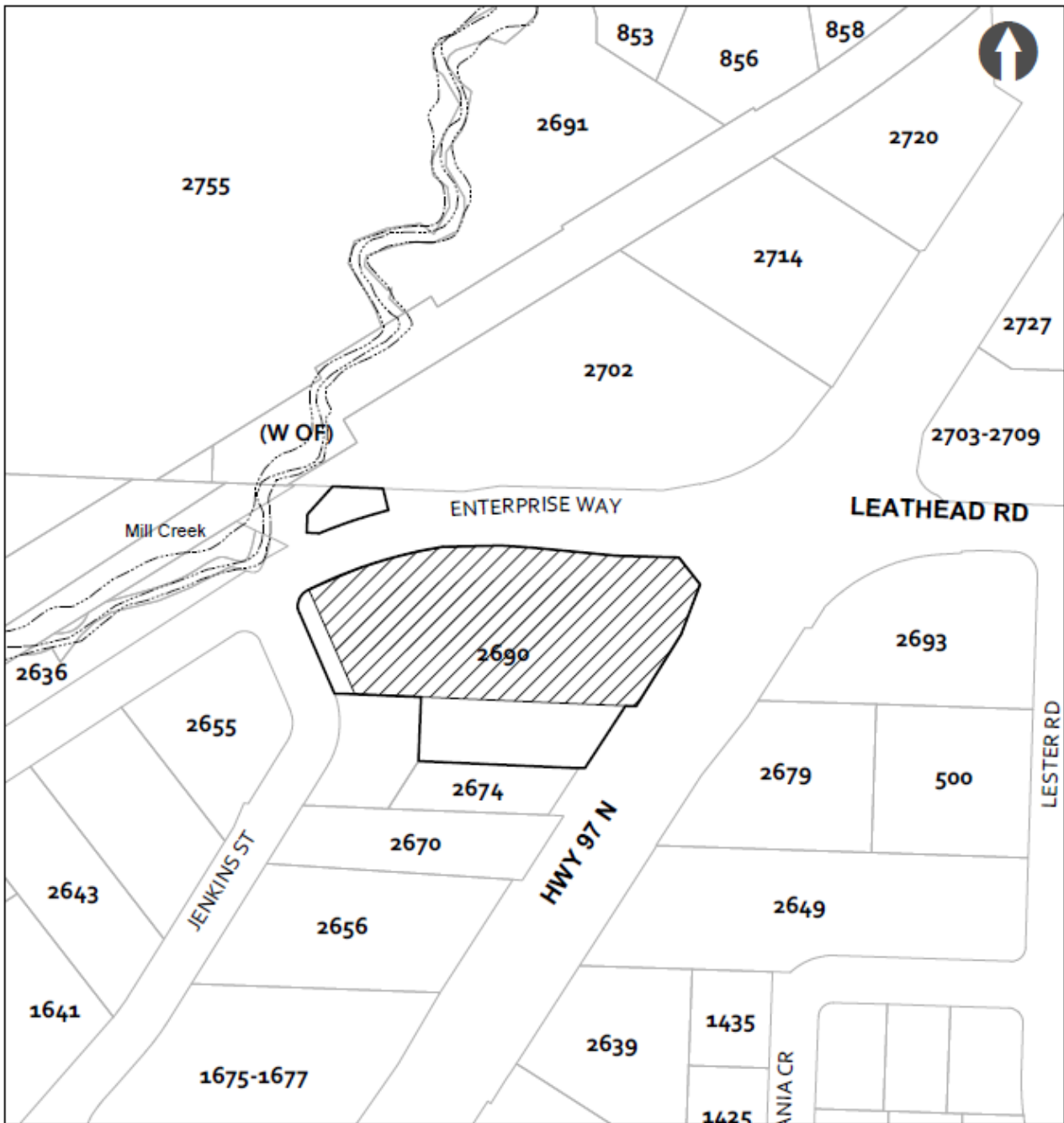
Adopted by the Municipal Council of the City of Kelowna this

---




Mayor

---

City Clerk



**MAP "A" Proposed Rezoning  
File Z20-0061**

-  Subject Property
-  A1 - Agriculture 1 to C10 - Service Commercial
-  Mill Creek



0 40 80 Metres Rev. Wednesday, January 13, 2021