

CITY OF KELOWNA
BYLAW NO. 11978
Z19-0103 – 5100 Gordon Drive

A bylaw to amend the "City of Kelowna Zoning Bylaw No. 8000".

The Municipal Council of the City of Kelowna, in open meeting assembled, enacts as follows:

1. THAT City of Kelowna Zoning Bylaw No. 8000 be amended by changing the zoning classification of a portion of The South ½ District Lot 579 SDYD Except Plans KAP77336, KAP86178, KAP86917, KAP87090, KAP87918, EPP9619, EPP9638, EPP12863, EPP15721, EPP18670, EPP22118, EPP55798, EPP45189, EPP72926, EPP74481 AND EPP77194 located on Gordon Drive, Kelowna, BC, from the A1 – Agriculture zone to the RH3 – Hillside Cluster Housing zone, RU2h – Medium Lot Housing (Hillside Area) zone and the P3- Parks and Open Space zone as per Map "B" attached to and forming part of this bylaw;
2. This bylaw shall come into full force and effect and is binding on all persons as and from the date of adoption.

Read a first time by the Municipal Council this 3rd day of February, 2020.

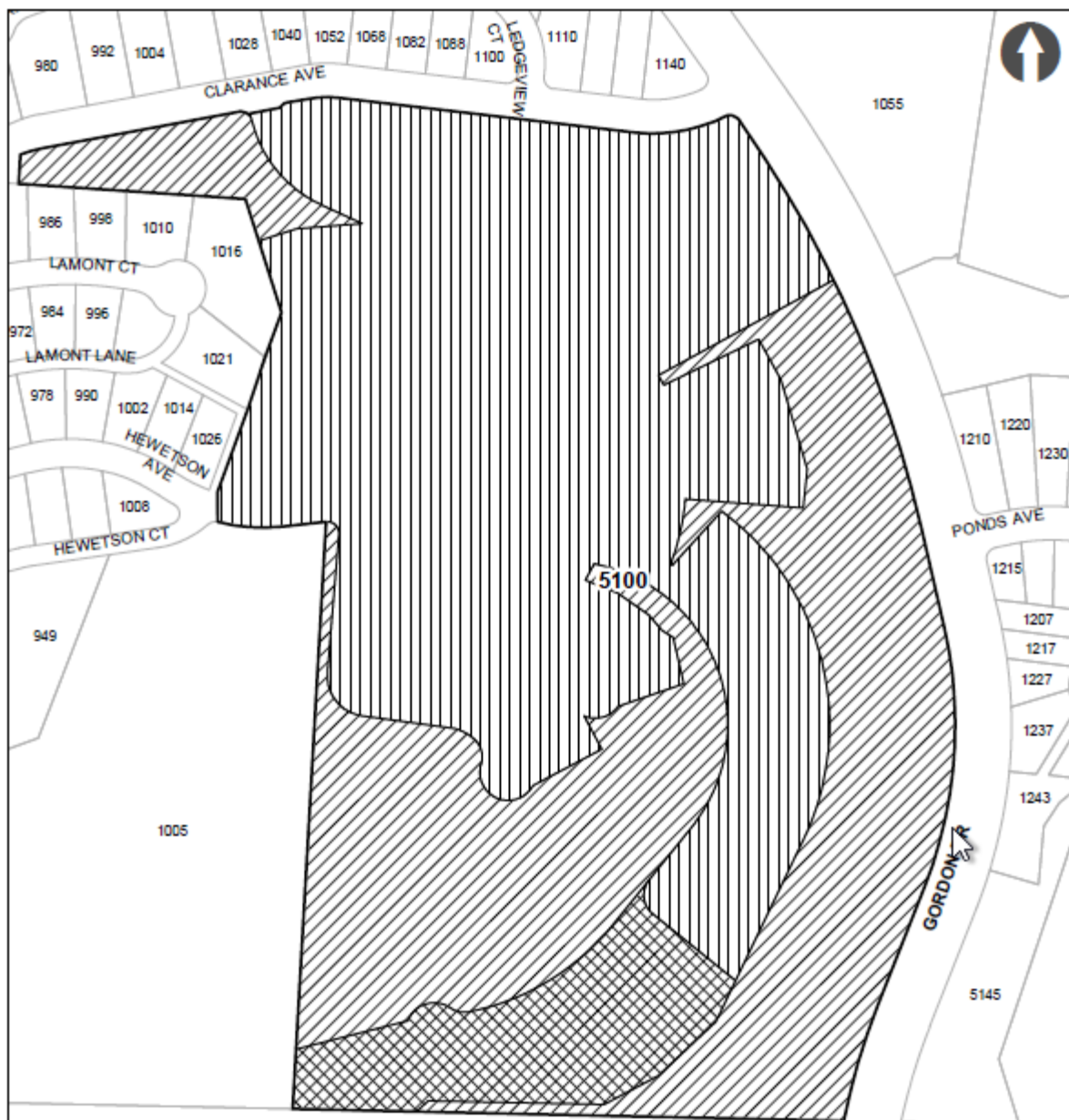
Considered at a Public Hearing on the

Read a second and third time by the Municipal Council this





Adopted by the Municipal Council of the City of Kelowna this

Mayor

City Clerk



MAP "B" PROPOSED ZONING File Z19-0103

-  Subject Property
-  A1 - Agriculture to P3 - Parks and Open Space
-  A1 - Agriculture to RH3 - Hillside Cluster Housing
-  A1 - Agriculture to RU2H - Medium Lot Housing (Hillside Area)

This map is for general information only.
The City of Kelowna does not guarantee its
accuracy. All information should be verified.

0 37.5 75 Metres



Rev. Monday, January 27, 2020