

# CITY OF KELOWNA

## BYLAW NO. 12151

### Official Community Plan Amendment No. OCP19-0006 (W OF) Highway 97 North

---

A bylaw to amend the "*Kelowna 2030* – Official Community Plan Bylaw No. 10500".

The Municipal Council of the City of Kelowna, in open meeting assembled, enacts as follows:

1. THAT Map 4.1 - **GENERALIZED FUTURE LAND USE** of "*Kelowna 2030* – Official Community Plan Bylaw No. 10500" be amended by changing the Generalized Future Land Use designation of portions of Lot 1 Section 2 Township 23 ODYD Plan EPP76079, located on Highway 97 North, Kelowna, B.C., from the PARK – Major Park/Open Space (public) and S2RES – Single/Two Unit Residential designations to the IND - Industrial designation as shown on Map "A" attached to and forming part of this bylaw;
2. This bylaw shall come into full force and effect and is binding on all persons as and from the date of adoption.

Read a first time by the Municipal Council this

Considered at a Public Hearing on the

Read a second and third time by the Municipal Council this

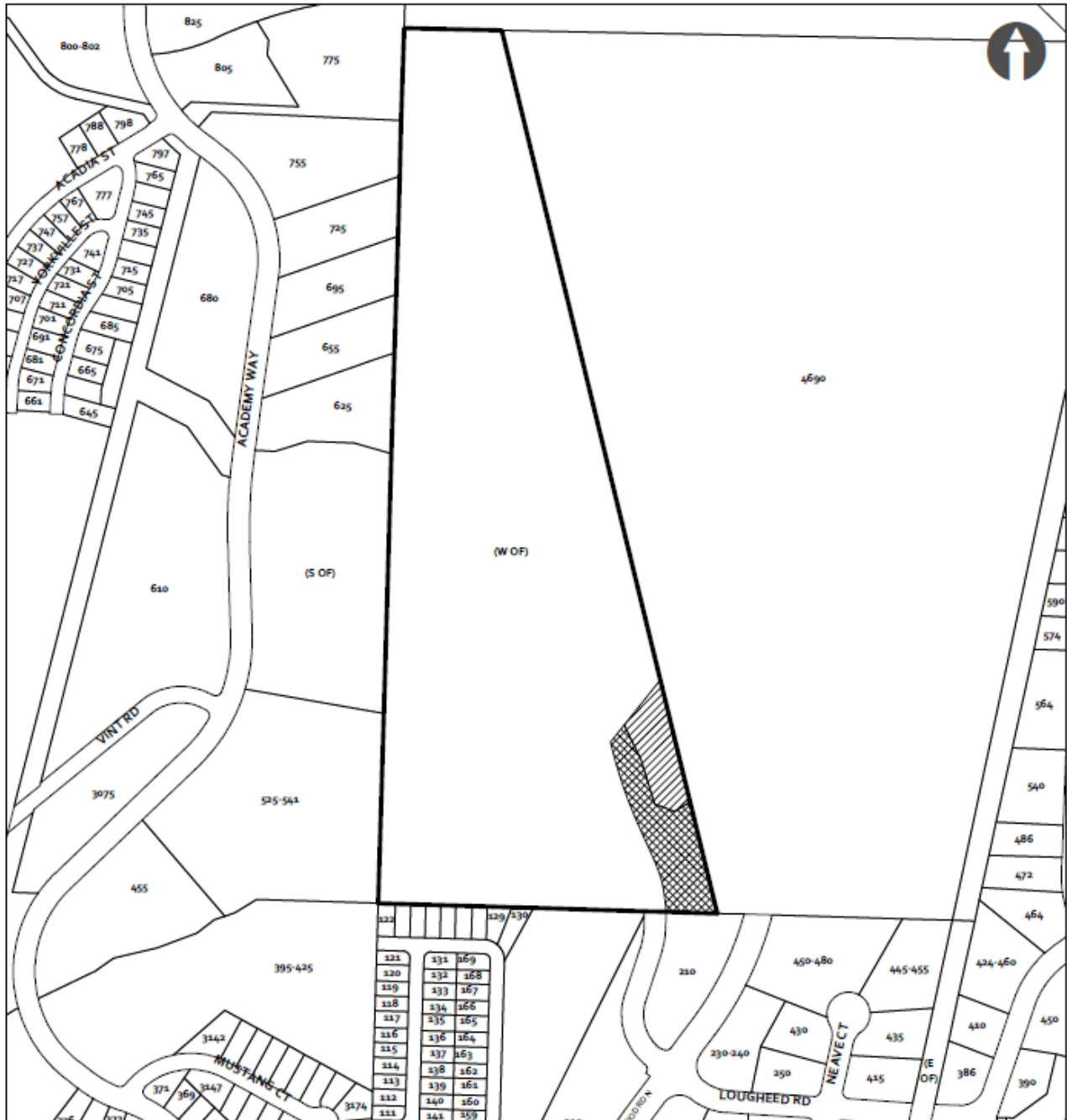
Adopted by the Municipal Council of the City of Kelowna this

---




Mayor

---

City Clerk



**MAP "A" Proposed OCP Amendment  
File OCP19-0006**

-  S2RES - Single/Two Unit Residential to IND - Industrial
-  PARK - Major Park / Open Space (public) to IND - Industrial
-  Subject Property

