





















-  Transit Supportive Corridor
-  Permanent Growth Boundary
-  UC - Urban Centre
-  VC - Village Centre
-  C-NHD - Core Area Neighbourhood
-  C-HTH - Core Area - Health District
-  S-RES - Suburban Residential
-  S-MU - Suburban Multiple Unit
-  R-RES - Rural Residential
-  R-AGR - Rural - Agricultural & Resource
-  RCOM - Regional Commercial Corridor
-  NCOM - Neighbourhood Commercial
-  IND - Industrial
-  EDINST - Education / Institutional
-  PARK - Park and Open Space
-  REC - Private Recreational
-  NAT - Natural Area
-  TC - Transportation Corridor
-  PSU - Public Service Utilities
-  FNR - First Nations Reserve

- A** Airport
- F** Firehall
- H** Hospital
- L** Landfill
- S** School
- W** Works Yard
- CE** Cemetery
- ST** Sewage Treatment
- UBCO** University of B.C. Okanagan
- OC** Okanagan College

Adaptive Re-Use of Heritage Buildings may be permitted within any Future Land Use Designation.

Temporary Commercial and Industrial Uses are not shown on this map.

Landuse designations apply only to legal parcels (i.e. roads, creeks, wetlands, etc. that are not a separate legal parcel have no land use designation applicable). The colours on the Future Land Use Map that extend to the middle of these features are applied to improve map aesthetics.

Draft Copy

