

# CITY OF KELOWNA

## BYLAW NO. 12050

### Z20-0016 – 729 Fitzpatrick Road

---

A bylaw to amend the "City of Kelowna Zoning Bylaw No. 8000".

The Municipal Council of the City of Kelowna, in open meeting assembled, enacts as follows:

1. THAT City of Kelowna Zoning Bylaw No. 8000 be amended by changing the zoning classification of Lot 7, Section 34, Township 26, ODYD Plan 3236 Except Plan B5456 located on Fitzpatrick Rd, Kelowna, BC from the A1 – Agriculture 1 zone to the I2 – General Industrial zone and the P3 – Parks and Open Space zone as shown on Map "A" attached to and forming part of this bylaw;
2. This bylaw shall come into full force and effect and is binding on all persons as and from the date of adoption.

Read a first time by the Municipal Council this

Read a second and third time by the Municipal Council this

Approved under the Transportation Act this

---

(Approving Officer – Ministry of Transportation)

Adopted by the Municipal Council of the City of Kelowna this

---

Mayor

---




City Clerk



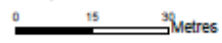
**Subject Properties Notes:**  
 Rezone the subject property from A1 - Agriculture 1 to I2 - General Industrial

**Subject Properties Notes:**  
 Rezone the subject property from A1 - Agriculture 1 to P3 - Parks and Open Space

**MAP "A" PROPOSED ZONING  
 File Z20-0016**

-  Subject Property
-  A1 to P3
-  A1 to I2

This map is for general information only. The City of Kelowna does not guarantee its accuracy. All information should be verified.



Rev. Monday, June 01, 2020

