

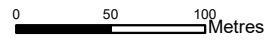


MAP "B" PROPOSED ZONING File Z19-0056

-  Subject Property
-  RU1h to RM2h

This map is for general information only.
The City of Kelowna does not guarantee its
accuracy. All information should be verified.



Rev. Monday, April 27, 2020