

**CITY OF KELOWNA**

**BYLAW NO. 11992**

**Z19-0061 – 2840 Fenwick Road**

---

A bylaw to amend the "City of Kelowna Zoning Bylaw No. 8000".

The Municipal Council of the City of Kelowna, in open meeting assembled, enacts as follows:

1. THAT City of Kelowna Zoning Bylaw No. 8000 be amended by changing the zoning classification of Lot B, Section 34, Township 26, ODYD Plan 22142 located on Fenwick Rd, Kelowna, BC from the A1 – Agriculture 1 zone to the I2 – General Industrial zone and the P3 – Parks and Open Space zone as shown on Map "A" attached to and forming part of this bylaw;
2. This bylaw shall come into full force and effect and is binding on all persons as and from the date of adoption.

Read a first time by the Municipal Council this 24<sup>th</sup> day of February, 2020.

Read a second and third time by the Municipal Council this

Approved under the Transportation Act this

---

(Approving Officer – Ministry of Transportation)

Adopted by the Municipal Council of the City of Kelowna this

---

Mayor

---

City Clerk



2920

3010

2840

2898

2810

(W OF)




2821

FENWICK RD

HWY 97 N

2850

**MAP "A" PROPOSED ZONING**  
**File Z19-0061**

-  Subject Property
-  A1 - Agriculture 1 to I2 - General Industrial
-  A1 - Agriculture 1 to P3 - Parks and Open Space

This map is for general information only.  
The City of Kelowna does not guarantee its  
accuracy. All information should be verified.

0 15 30 Metres

Rev. Monday, January 27, 2020

