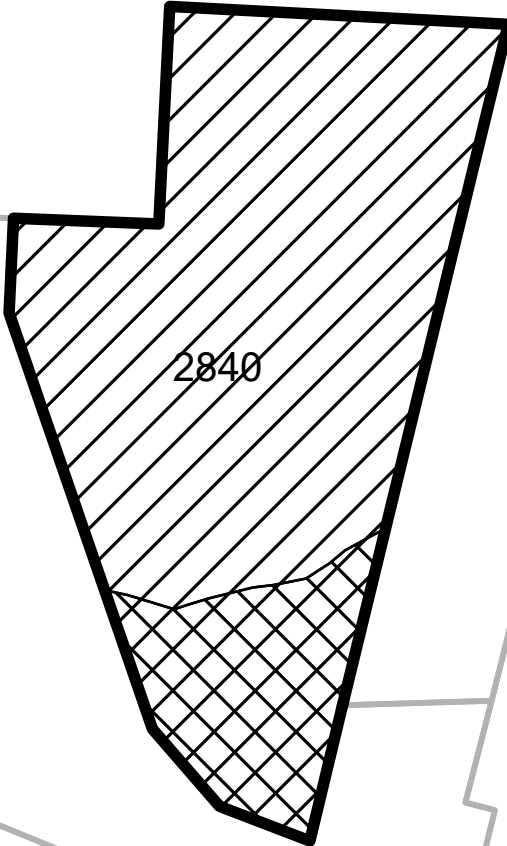




2920

3010



2840

2898

2810

(W OF)

2821

FENWICK RD

HWY 97 N

ATTACHMENT A




This forms part of application
Z19-0061

Planner Initials **SS**




City of Kelowna
DEVELOPMENT PLANNING

MAP "A" PROPOSED ZONING
File Z19-0061

-  Subject Property
-  A1 - Agriculture to I2 - General Industrial
-  A1 - Agriculture to P3 - Parks and Open Space

2850

This map is for general information only. The City of Kelowna does not guarantee its accuracy. All information should be verified.



Rev. Monday, January 27, 2020