

**ATTACHMENT** A




This forms part of application  
 # OCP19-0004/Z19-0103

Planner Initials **AK**



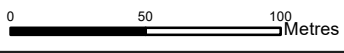
City of **Kelowna**  
 DEVELOPMENT PLANNING

**MAP "A" OCP AMENDMENT**  
**File OCP19-0004**

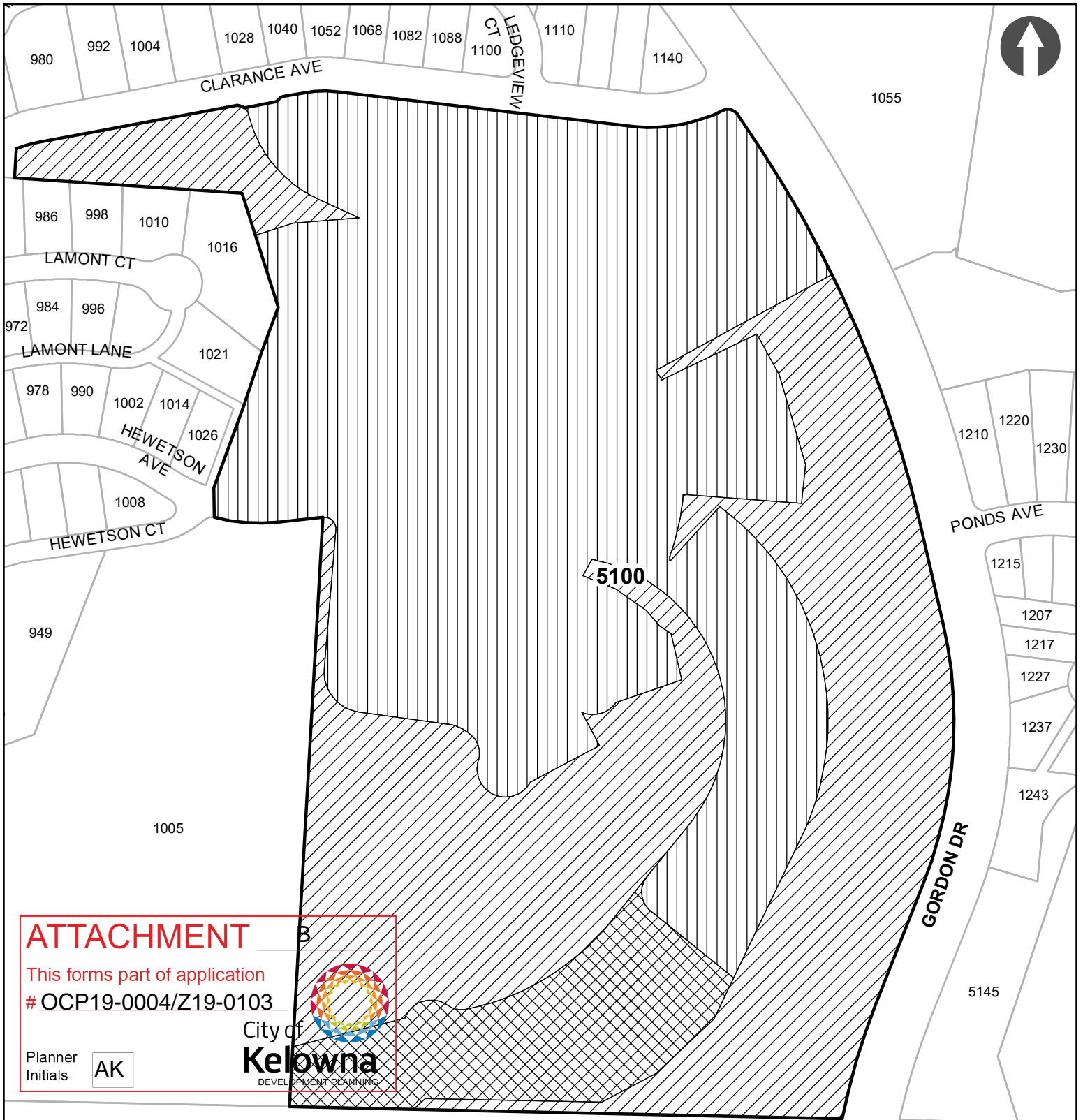
-  MRC - Multi Unit Residential - Cluster Housing to PARK - Major Park/Open Space
-  PARK - Major Park/Open Space to MRC - Multi Unit Residential - Cluster Housing
-  Subject Property



This map is for general information only.  
 The City of Kelowna does not guarantee its accuracy. All information should be verified.



Rev. Monday, January 27, 2020



**ATTACHMENT B**





This forms part of application  
 # OCP19-0004/Z19-0103

Planner Initials **AK**




City of **Kelowna**  
 DEVELOPMENT PLANNING

**MAP "B" PROPOSED ZONING**  
 File Z19-0103

-  Subject Property
-  A1 - Agriculture to P<sub>3</sub> - Parks and Open Space
-  A1 - Agriculture to RH<sub>3</sub> - Hillside Cluster Housing
-  A1 - Agriculture to RU<sub>2</sub>H - Medium Lot Housing (Hillside Area)

This map is for general information only.  
 The City of Kelowna does not guarantee its accuracy. All information should be verified.




Rev. Monday, January 27, 2020



Gordon Dr

Clarence Ave



Clarence Ave



Clarence Ave

Gordon Dr



Gordon Dr

Clarence Ave