

CITY OF KELOWNA
BYLAW NO. 11247
Z15-0053 - Raif Holdings Ltd., Inc. No. 129371
820 Finns Road

A bylaw to amend the "City of Kelowna Zoning Bylaw No. 8000".

The Municipal Council of the City of Kelowna, in open meeting assembled, enacts as follows:

1. THAT City of Kelowna Zoning Bylaw No. 8000 be amended by changing the zoning classification of portions of Lot 1, Section 34, Township 26, ODYD, Plan 18592 located on Finns Road, Kelowna, B.C., from the A1 - Agriculture 1 zone to the C10 - Service Commercial zone and P3 - Parks and Open Space zone as per Map "B" attached to and forming part of this bylaw.
2. This bylaw shall come into full force and effect and is binding on all persons as and from the date of adoption.

Read a first time by the Municipal Council this

Considered at a Public Hearing on the

Read a second and third time by the Municipal Council this

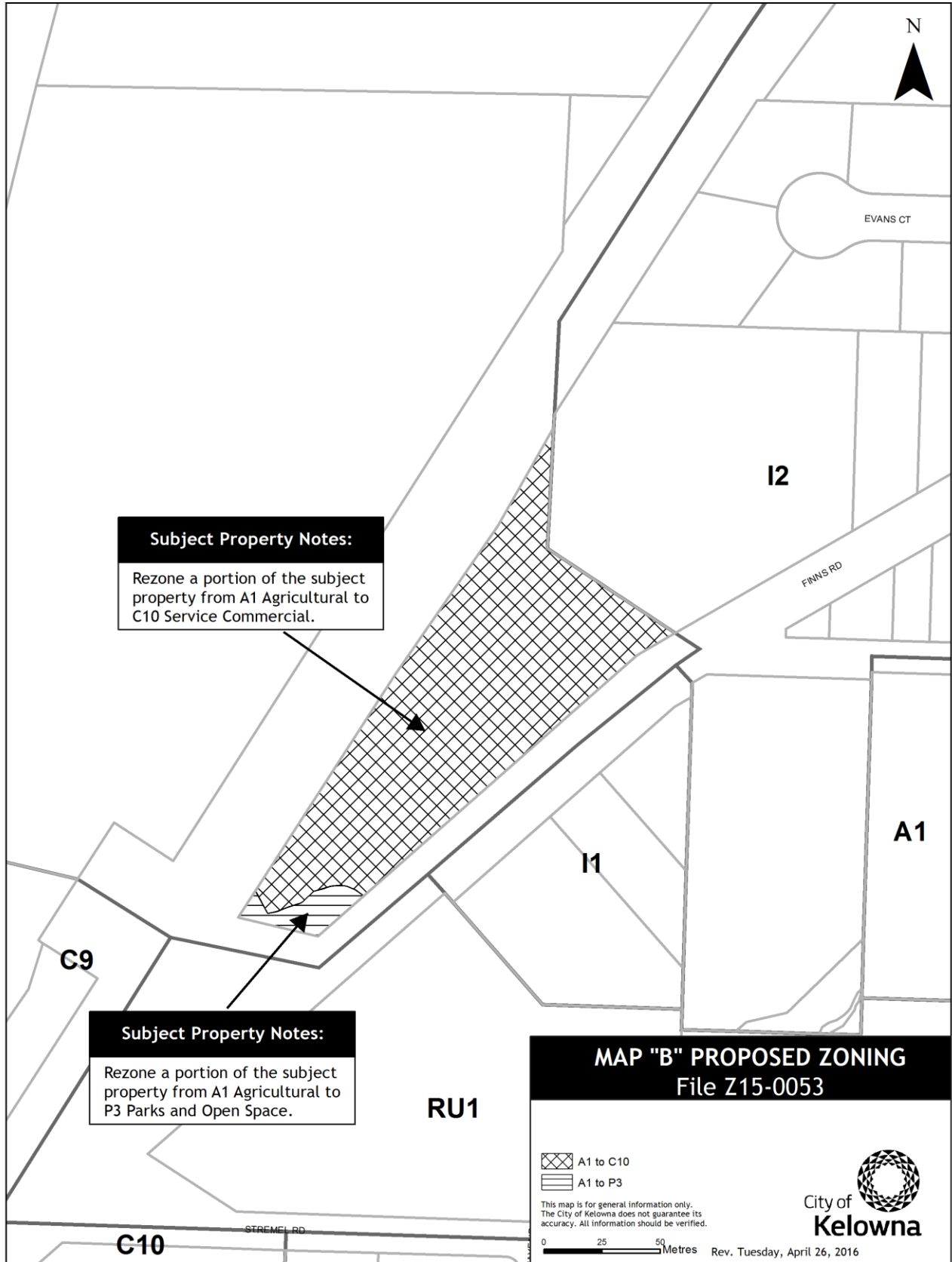
Approved under the Transportation Act

(Approving Officer-Ministry of Transportation)

Adopted by the Municipal Council of the City of Kelowna this

Mayor

City Clerk



EVANS CT



FINNS RD

STREMEL RD

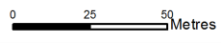
Subject Property Notes:
 Rezone a portion of the subject property from A1 Agricultural to C10 Service Commercial.

Subject Property Notes:
 Rezone a portion of the subject property from A1 Agricultural to P3 Parks and Open Space.

MAP "B" PROPOSED ZONING
File Z15-0053

-  A1 to C10
-  A1 to P3

This map is for general information only.
 The City of Kelowna does not guarantee its accuracy. All information should be verified.



Rev. Tuesday, April 26, 2016