

CITY OF KELOWNA
BYLAW NO. 11831
Z19-0041 – 330 Valley Road

A bylaw to amend the "City of Kelowna Zoning Bylaw No. 8000".

The Municipal Council of the City of Kelowna, in open meeting assembled, enacts as follows:

1. THAT City of Kelowna Zoning Bylaw No. 8000 be amended by changing the zoning classification of portions of Lot 2 Section 33 Township 26 ODYD Plan 4043 Except Parcel A (DD 130155F and Plan B6158), located on Valley Road, Kelowna, BC from the A₁ – Agriculture 1 zone to the RM₃ – Low Density Multiple Housing and RM₅ – Medium Density Multiple Housing zone as shown on Map "B" attached to and forming part of this bylaw.
2. This bylaw shall come into full force and effect and is binding on all persons as and from the date of adoption.

Read a first time by the Municipal Council this

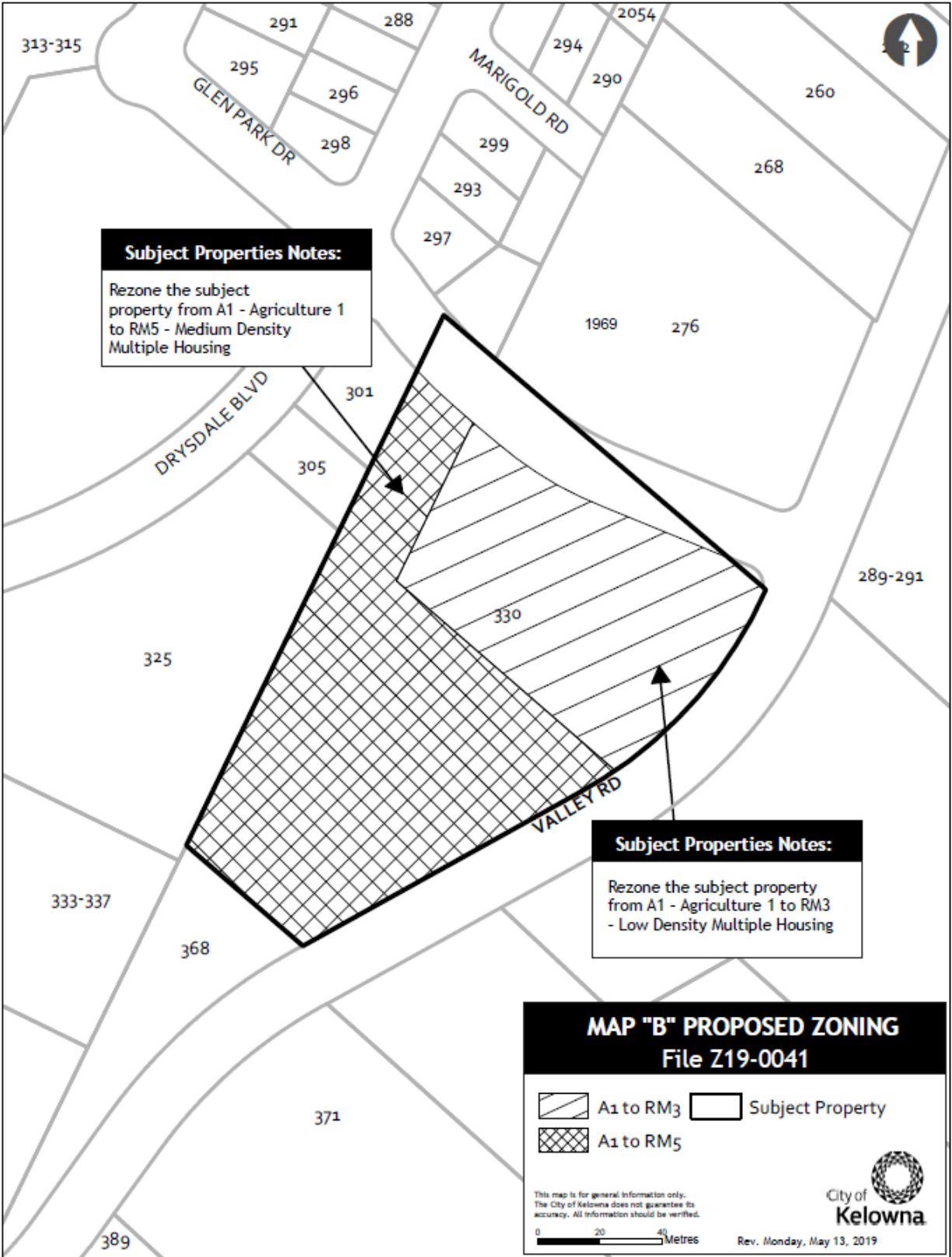
Considered at a Public Hearing on the

Read a second and third time by the Municipal Council this

Adopted by the Municipal Council of the City of Kelowna this

Mayor




City Clerk



Subject Properties Notes:
 Rezone the subject property from A1 - Agriculture 1 to RM5 - Medium Density Multiple Housing

Subject Properties Notes:
 Rezone the subject property from A1 - Agriculture 1 to RM3 - Low Density Multiple Housing

**MAP "B" PROPOSED ZONING
 File Z19-0041**

-  A1 to RM3
-  A1 to RM5
-  Subject Property

This map is for general information only. The City of Kelowna does not guarantee its accuracy. All information should be verified.

0 20 40 Metres



Rev. Monday, May 13, 2019