



Wilden: Proposed Land Use Shifts

 Proposed growth node - Wilden


 Remove residential land use


OCP 2030 Future Land Use Designations


 Commercial

 Education / Institutional


 Future Urban Reserve


 Multiple Unit Residential (Cluster Housing)


 Multiple Unit Residential (Medium Density)


 Multiple Unit Residential (Low Density)

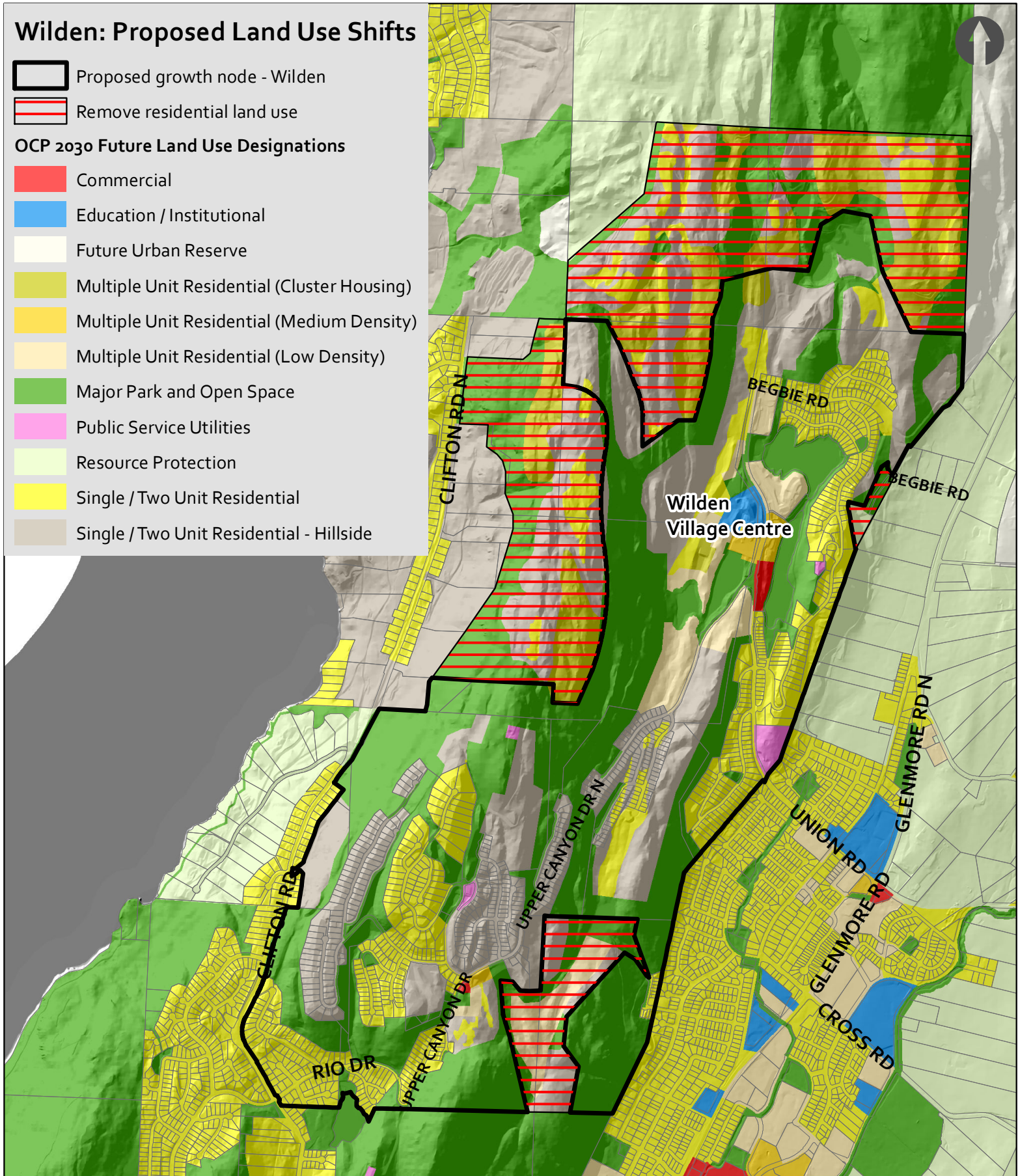
 Major Park and Open Space

 Public Service Utilities

 Resource Protection

 Single / Two Unit Residential

 Single / Two Unit Residential - Hillside



Wilden Land Use Considerations Summary

Units Built Today (Estimate)	Future Growth (per Growth Scenario)	Total Projected Capacity	Estimated Number of Units Removed
934 units	800-1000 units	1800-2000 units	700-900 units