

CITY OF KELOWNA
BYLAW NO. 11625
Z17-0065 – 1759 Hwy 33E

A bylaw to amend the "City of Kelowna Zoning Bylaw No. 8000".

The Municipal Council of the City of Kelowna, in open meeting assembled, enacts as follows:

1. THAT City of Kelowna Zoning Bylaw No. 8000 be amended by changing the zoning classification of portions of Lot B, Section 18, Township 27, ODYD, Plan 29386 located on Highway 33 E, Kelowna, B.C., from the RU₁ – Large Lot Housing zone and the P₂ – Educational & Minor Institutional zone to the RM₃ – Low Density Multiple Housing zone as per Map "A" attached to and forming part of the bylaw.
2. This bylaw shall come into full force and effect and is binding on all persons as and from the date of adoption.

Read a first time by the Municipal Council this

Considered at a Public Hearing on the

Read a second and third time by the Municipal Council this

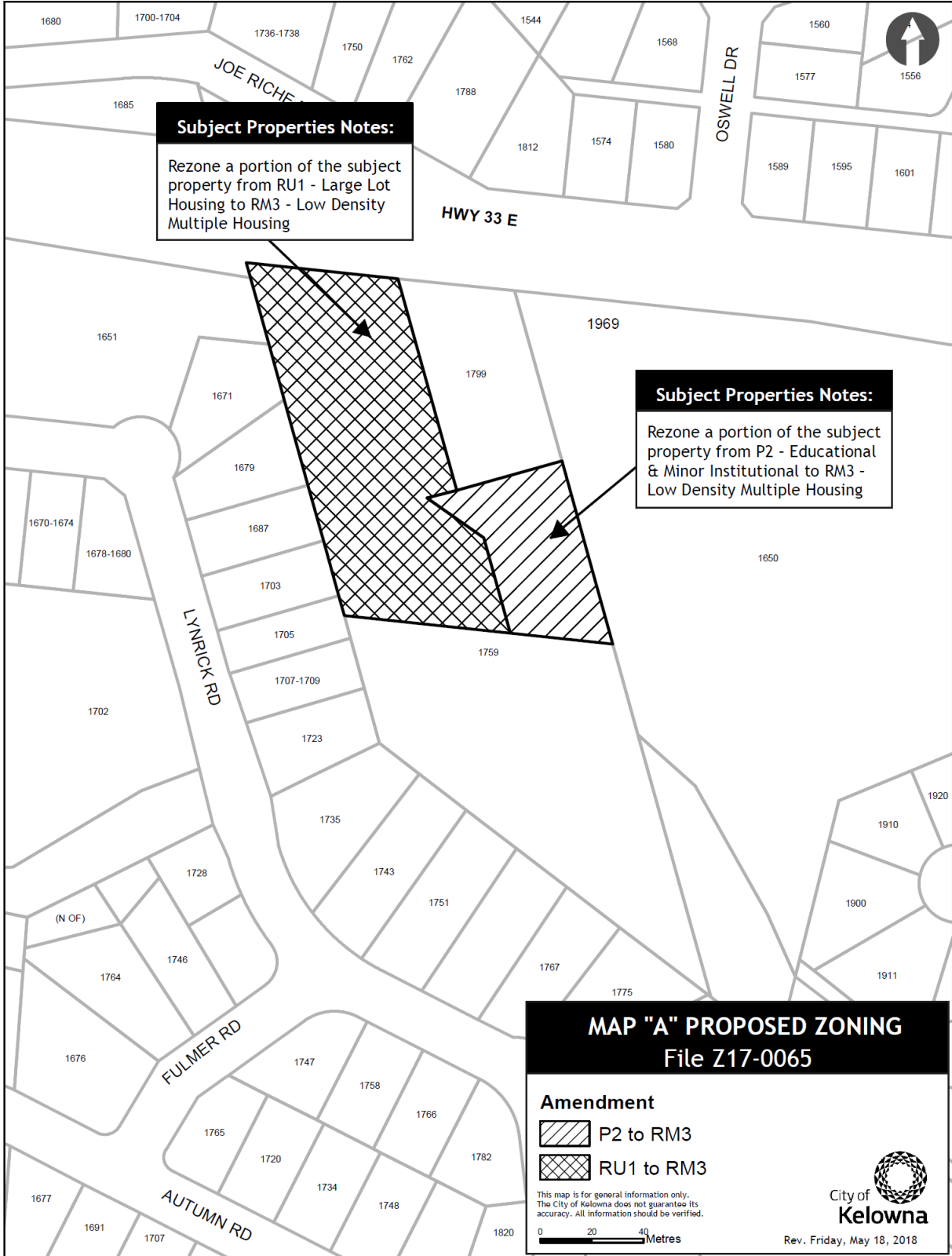
Approved under the Transportation Act this

(Approving Officer – Ministry of Transportation)

Adopted by the Municipal Council of the City of Kelowna this

Mayor

City Clerk





Subject Properties Notes:
 Rezone a portion of the subject property from RU1 - Large Lot Housing to RM3 - Low Density Multiple Housing

Subject Properties Notes:
 Rezone a portion of the subject property from P2 - Educational & Minor Institutional to RM3 - Low Density Multiple Housing

MAP "A" PROPOSED ZONING
File Z17-0065

Amendment

-  P2 to RM3
-  RU1 to RM3

This map is for general information only. The City of Kelowna does not guarantee its accuracy. All information should be verified.

0 20 40 Metres

City of Kelowna

Rev. Friday, May 18, 2018