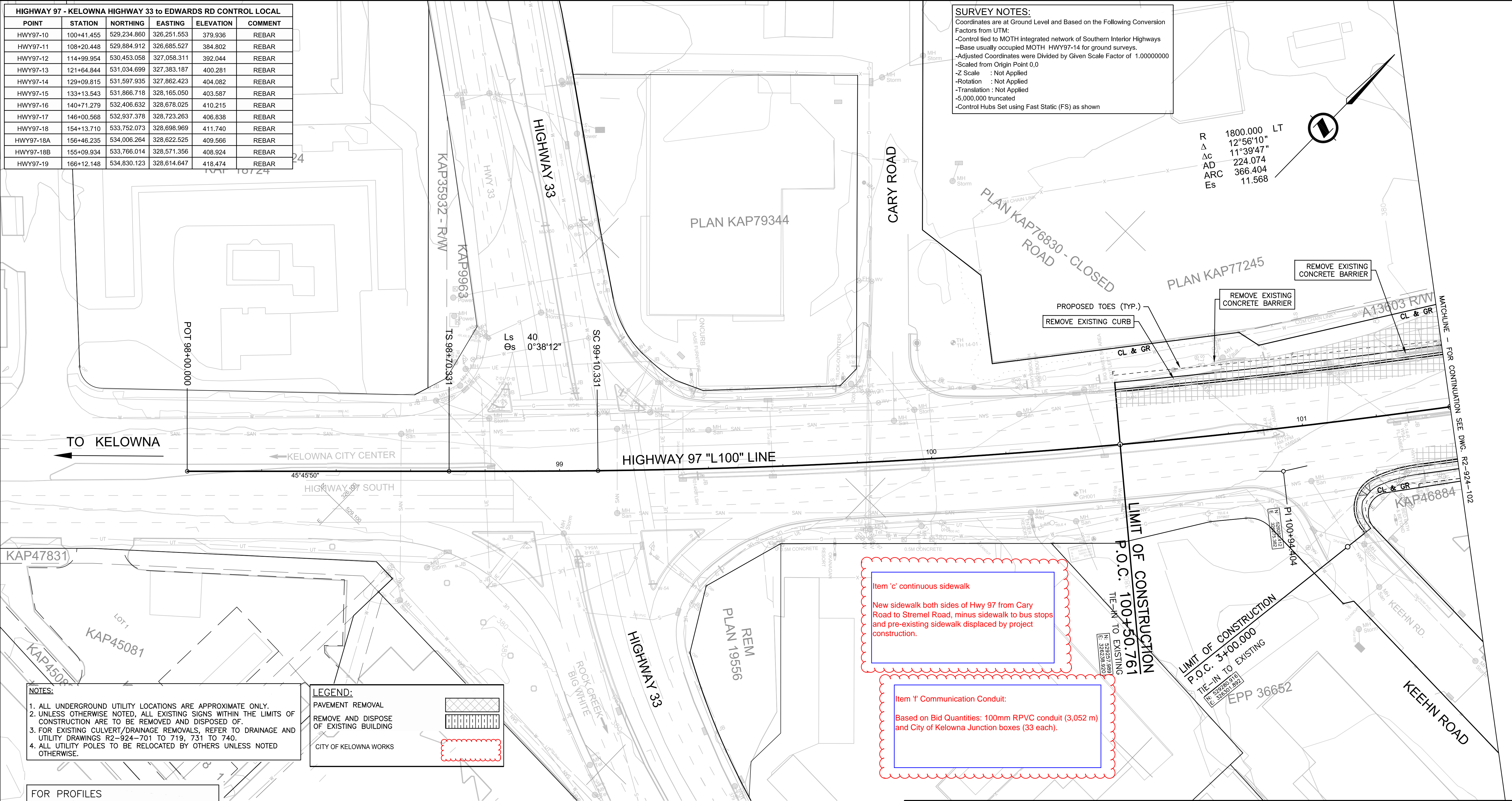


HIGHWAY 97 - KELOWNA HIGHWAY 33 to EDWARDS RD CONTROL LOCAL					
POINT	STATION	NORTHING	EASTING	ELEVATION	COMMENT
HWY97-10	100+41.455	529,234.860	326,251.553	379.936	REBAR
HWY97-11	108+20.448	529,884.912	326,685.527	384.802	REBAR
HWY97-12	114+99.954	530,453.058	327,058.311	392.044	REBAR
HWY97-13	121+64.844	531,034.699	327,383.187	400.281	REBAR
HWY97-14	129+09.815	531,597.935	327,862.423	404.082	REBAR
HWY97-15	133+13.543	531,866.718	328,165.050	403.587	REBAR
HWY97-16	140+71.279	532,406.632	328,678.025	410.215	REBAR
HWY97-17	146+00.568	532,937.378	328,723.263	406.838	REBAR
HWY97-18	154+13.710	533,752.073	328,698.969	411.740	REBAR
HWY97-18A	156+46.235	534,006.264	328,622.525	409.566	REBAR
HWY97-18B	155+09.934	533,766.014	328,571.356	408.924	REBAR
HWY97-19	166+12.148	534,830.123	328,614.647	418.474	REBAR

SURVEY NOTES:
 Coordinates are at Ground Level and Based on the Following Conversion Factors from UTM:
 -Control tied to MOTH integrated network of Southern Interior Highways
 -Base usually occupied MOTH HWY97-14 for ground surveys.
 -Adjusted Coordinates were Divided by Given Scale Factor of 1.00000000
 -Scaled from Origin Point 0,0
 -Z Scale : Not Applied
 -Rotation : Not Applied
 -Translation : Not Applied
 -5,000,000 truncated
 -Control Hubs Set using Fast Static (FS) as shown

R 1800.000 LT
 Δ 12°56'10"
 Δc 11°39'47"
 AD 224.074
 ARC 366.404
 Es 11.568



Item 'c' continuous sidewalk
 New sidewalk both sides of Hwy 97 from Cary Road to Stremel Road, minus sidewalk to bus stops and pre-existing sidewalk displaced by project construction.

Item 'f' Communication Conduit:
 Based on Bid Quantities: 100mm RPVC conduit (3,052 m) and City of Kelowna Junction boxes (33 each).

- NOTES:**
1. ALL UNDERGROUND UTILITY LOCATIONS ARE APPROXIMATE ONLY.
 2. UNLESS OTHERWISE NOTED, ALL EXISTING SIGNS WITHIN THE LIMITS OF CONSTRUCTION ARE TO BE REMOVED AND DISPOSED OF.
 3. FOR EXISTING CULVERT/DRAINAGE REMOVALS, REFER TO DRAINAGE AND UTILITY DRAWINGS R2-924-701 TO 719, 731 TO 740.
 4. ALL UTILITY POLES TO BE RELOCATED BY OTHERS UNLESS NOTED OTHERWISE.

LEGEND:

PAVEMENT REMOVAL

REMOVE AND DISPOSE OF EXISTING BUILDING

CITY OF KELOWNA WORKS

FOR PROFILES
 SEE DWG. R2-924-201 THRU 238

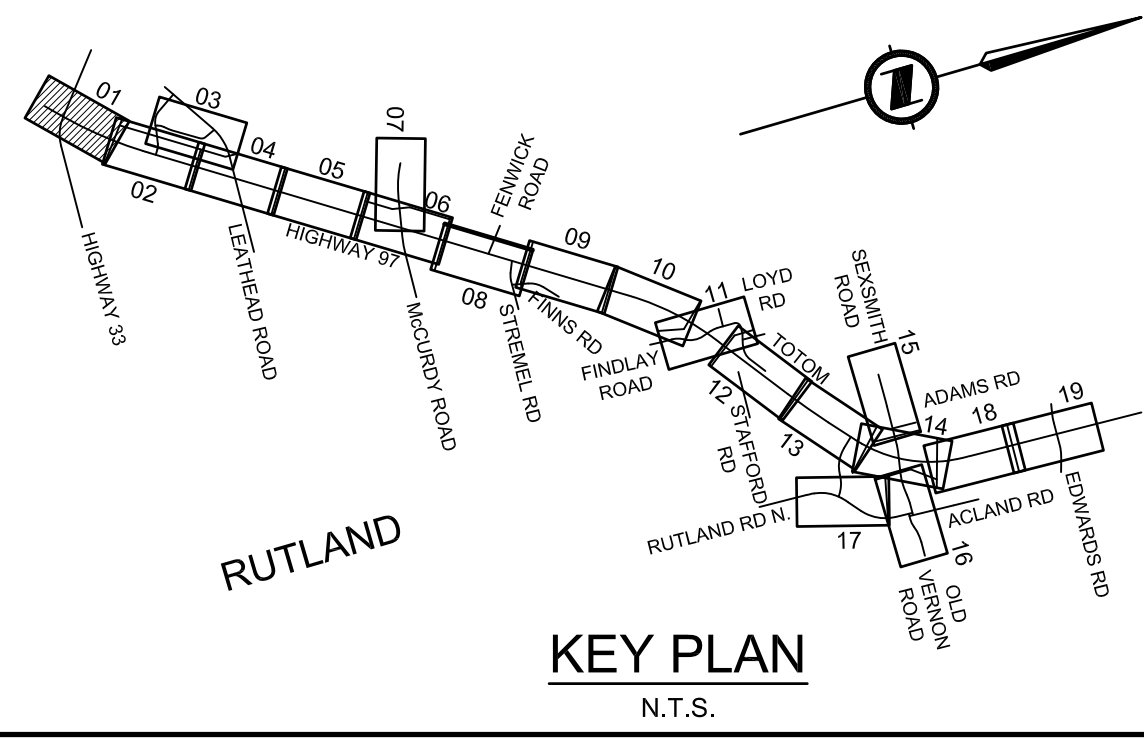
FOR TYPICAL SECTIONS AND DETAILS
 SEE DWG. R2-924-301 THRU 311

FOR GEOMETRICS AND LANING
 SEE DWG. R2-924-401 THRU 421

FOR DRAINAGE AND UTILITIES
 SEE DWG. R2-924-701 THRU 719, 731 THRU 740

FOR WATERMAIN RELOCATION
 SEE DWG. R2-924-770 THRU 792

CL & GR THIS SHEET:
 0.3145 ha



SNC-LAVALIN

1800 - 1075 West Georgia Street
 Vancouver, B. C.
 Canada. V6E 3G9

1800 COLUMBIA
 MINISTRY OF TRANSPORTATION AND INFRASTRUCTURE
 ENGINEERING BRANCH
 SOUTHERN INTERIOR REGION

PLAN
 OKANAGAN HIGHWAY No. 97 - SIX LANING
 HIGHWAY 33 TO EDWARDS ROAD
 STA. 100+50.761 TO STA. 101+40.000

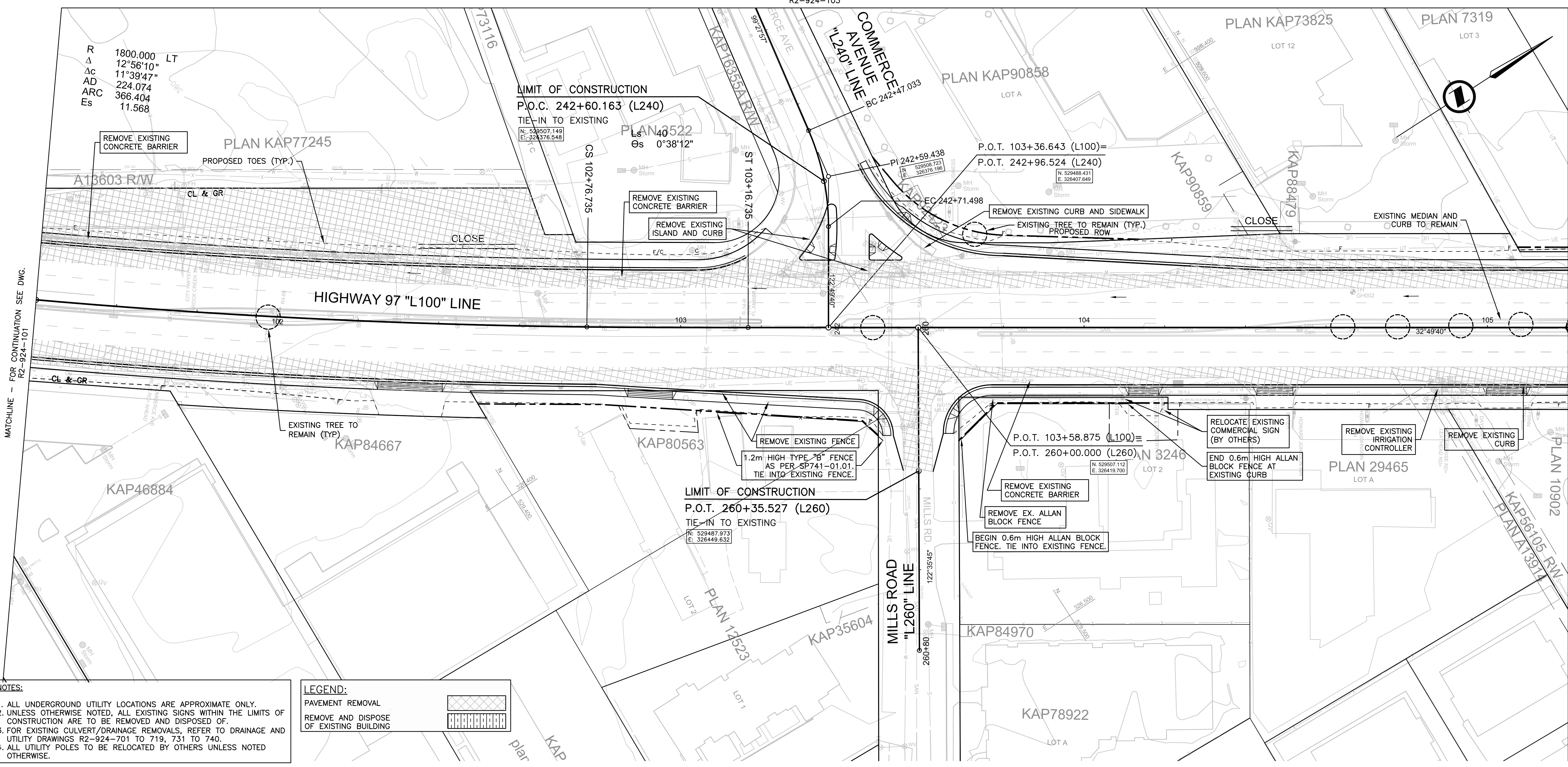
SCALE 0 5 1:500 25m
 CAD FILENAME R2-924-101 TO 110
 DATE 2015-11-08

REV	DATE	REVISIONS	SIGNATURE

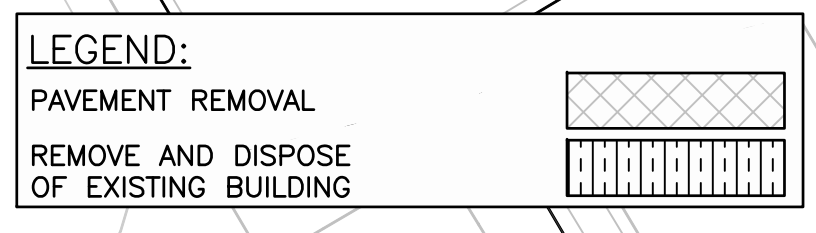
DESIGNED G. CHOW DATE 2015-11-08
 QUALITY CONTROL V. WANG DATE 2015-11-08
 SENIOR DESIGNER S.S. DEEPAK DATE 2015-11-08
 DATE 2015-11-08
 FILE NUMBER 2747 PROJECT NUMBER 23239-0000 REG 2 DRAWING NUMBER R2-924-101

DATE: 2015-11-03 - 10:09pm (CHOWG3)
 PATH: H:\DATA\615355 - Hwy 97 -H33 to Edwards Rd\41 - Civil Engineering\41.DD - Drawings\R2-924-101 to 110.dwg
 AUTHOR: 101

MATCHLINE - FOR CONTINUATION SEE DWG.
R2-924-103



- NOTES:**
1. ALL UNDERGROUND UTILITY LOCATIONS ARE APPROXIMATE ONLY.
 2. UNLESS OTHERWISE NOTED, ALL EXISTING SIGNS WITHIN THE LIMITS OF CONSTRUCTION ARE TO BE REMOVED AND DISPOSED OF.
 3. FOR EXISTING CULVERT/DRAINAGE REMOVALS, REFER TO DRAINAGE AND UTILITY DRAWINGS R2-924-701 TO 719, 731 TO 740.
 4. ALL UTILITY POLES TO BE RELOCATED BY OTHERS UNLESS NOTED OTHERWISE.



FOR PROFILES
SEE DWG. R2-924-201 THRU 238

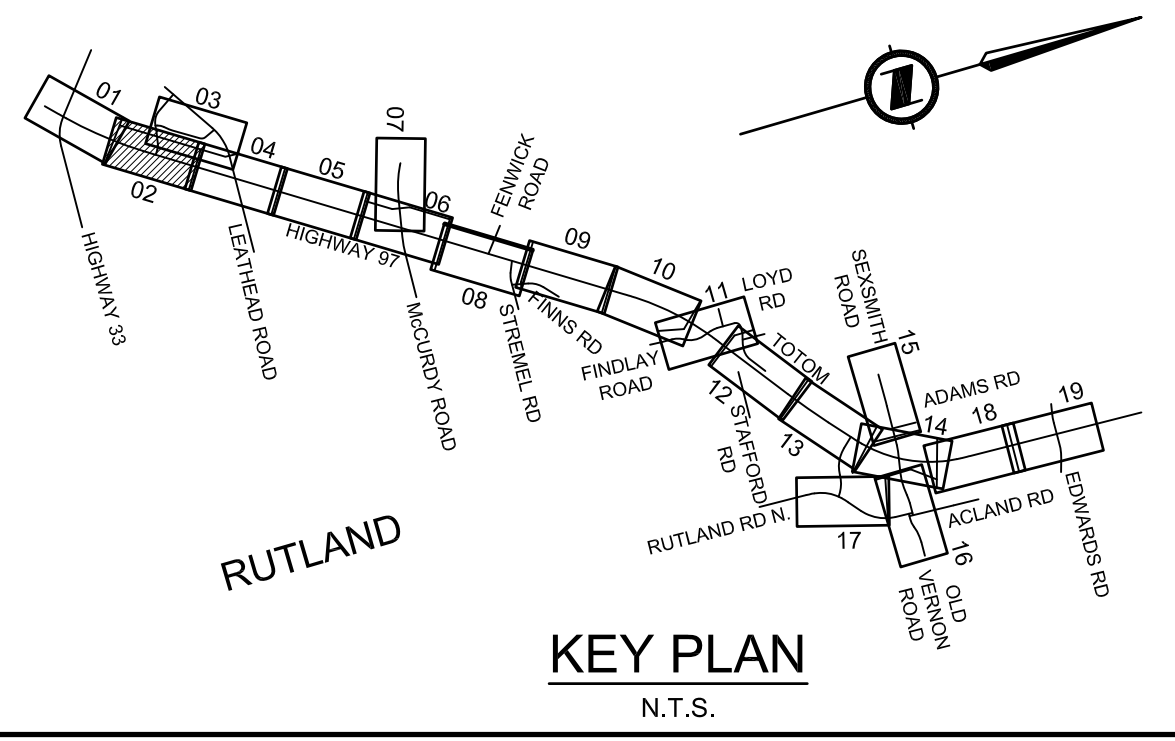
FOR TYPICAL SECTIONS AND DETAILS
SEE DWG. R2-924-301 THRU 311

FOR GEOMETRICS AND LANING
SEE DWG. R2-924-401 THRU 421

FOR DRAINAGE AND UTILITIES
SEE DWG. R2-924-701 THRU 719,
731 THRU 740

FOR WATERMAIN RELOCATION
SEE DWG. R2-924-770 THRU 792

CL & GR THIS SHEET:
1.8647 ha



SNC-LAVALIN

1800 - 1075 West Georgia Street
Vancouver, B. C.
Canada. V6E 3G9

Certified ISO 9001

BRITISH COLUMBIA

MINISTRY OF TRANSPORTATION AND INFRASTRUCTURE
ENGINEERING BRANCH
SOUTHERN INTERIOR REGION

SCALE 0 5 1:500 25m

CAD FILENAME R2-924-101 TO 110
DATE 2015-11-08

REV	DATE	REVISIONS	SIGNATURE

PLAN

OKANAGAN HIGHWAY No. 97 - SIX LANING
HIGHWAY 33 TO EDWARDS ROAD
STA. 101+40.000 TO STA. 105+20.000

DESIGNED G. CHOW DATE 2015-11-08
QUALITY CONTROL V. WANG DATE 2015-11-08
QUALITY ASSURANCE S.S. DEEPAK DATE 2015-11-08
DRAWN D. NISSILA DATE 2015-11-08

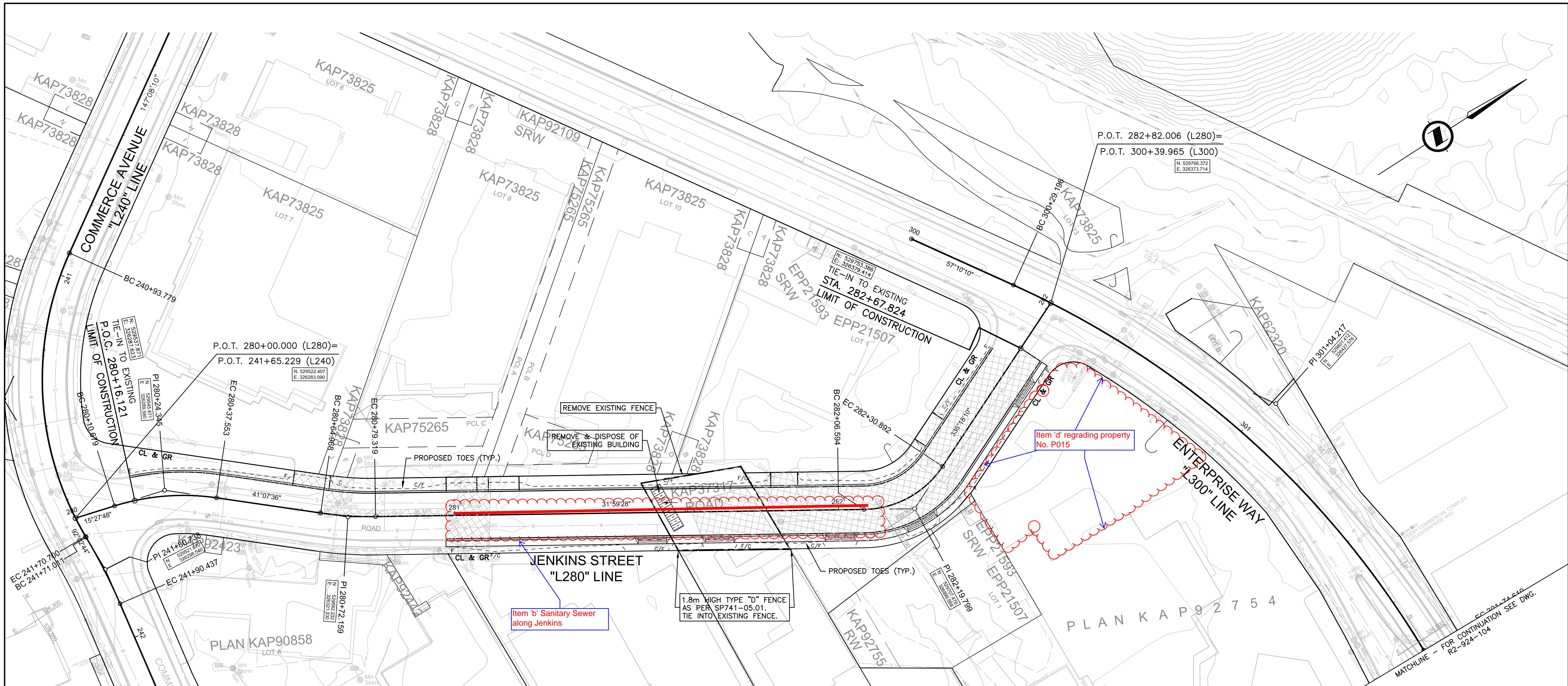
SENIOR DESIGNER
DATE 2015-11-08

FILE NUMBER 2747 PROJECT NUMBER 23239-0000 REG 2 DRAWING NUMBER R2-924-102 REV

DATE: 2015-11-03 - 10:00pm (CHOWG3)
PATH: H:\DATA\615355 - Hwy 97 -H33 to Edwards Rd\41 - Civil Engineering\41DD - Drawings\R2-924-101 to 110.dwg
LAYOUT: 102

MATCHLINE - FOR CONTINUATION SEE DWG.
R2-924-101

MATCHLINE - FOR CONTINUATION SEE DWG.
R2-924-104



MATCHLINE - FOR CONTINUATION SEE DWG. R2-924-102

MATCHLINE - FOR CONTINUATION SEE DWG. R2-924-104

- NOTES:**
1. ALL UNDERGROUND UTILITY LOCATIONS ARE APPROXIMATE ONLY.
 2. UNLESS OTHERWISE NOTED, ALL EXISTING SIGNS WITHIN THE LIMITS OF CONSTRUCTION ARE TO BE REMOVED AND DISPOSED OF.
 3. FOR EXISTING CULVERT/DRAINAGE REMOVALS, REFER TO DRAINAGE AND UTILITY DRAWINGS R2-924-701 TO 719, 731 TO 740.
 4. ALL UTILITY POLES TO BE RELOCATED BY OTHERS UNLESS NOTED OTHERWISE.

LEGEND:

- PAVEMENT REMOVAL
- REMOVE AND DISPOSE OF EXISTING BUILDING
- CITY OF KELOWNA WORKS

FOR PROFILES
SEE DWG. R2-924-201 THRU 238

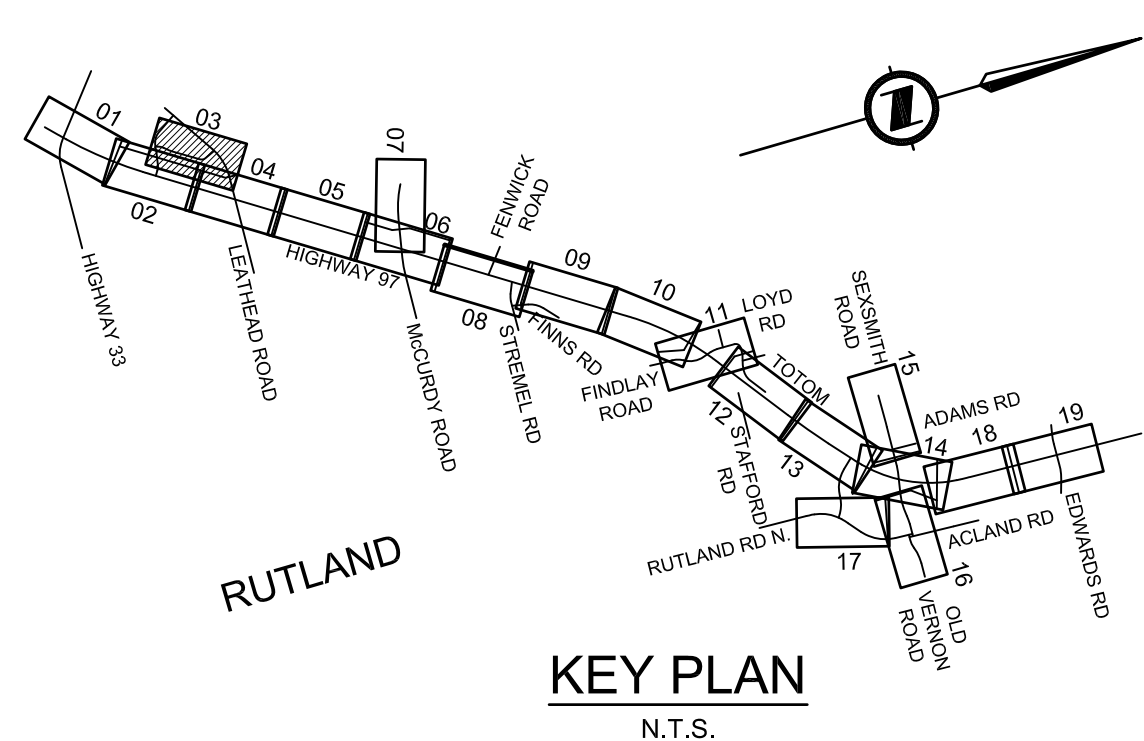
FOR TYPICAL SECTIONS AND DETAILS
SEE DWG. R2-924-301 THRU 311

FOR GEOMETRICS AND LANING
SEE DWG. R2-924-401 THRU 421

FOR DRAINAGE AND UTILITIES
SEE DWG. R2-924-701 THRU 719,
731 THRU 740

FOR WATERMAIN RELOCATION
SEE DWG. R2-924-770 THRU 792

CL & GR THIS SHEET:
0.4276 ha



SNC-LAVALIN

1800 - 1075 West Georgia Street
Vancouver, B. C.
Canada. V6E 3G9

BRITISH COLUMBIA

MINISTRY OF TRANSPORTATION AND INFRASTRUCTURE
ENGINEERING BRANCH
SOUTHERN INTERIOR REGION

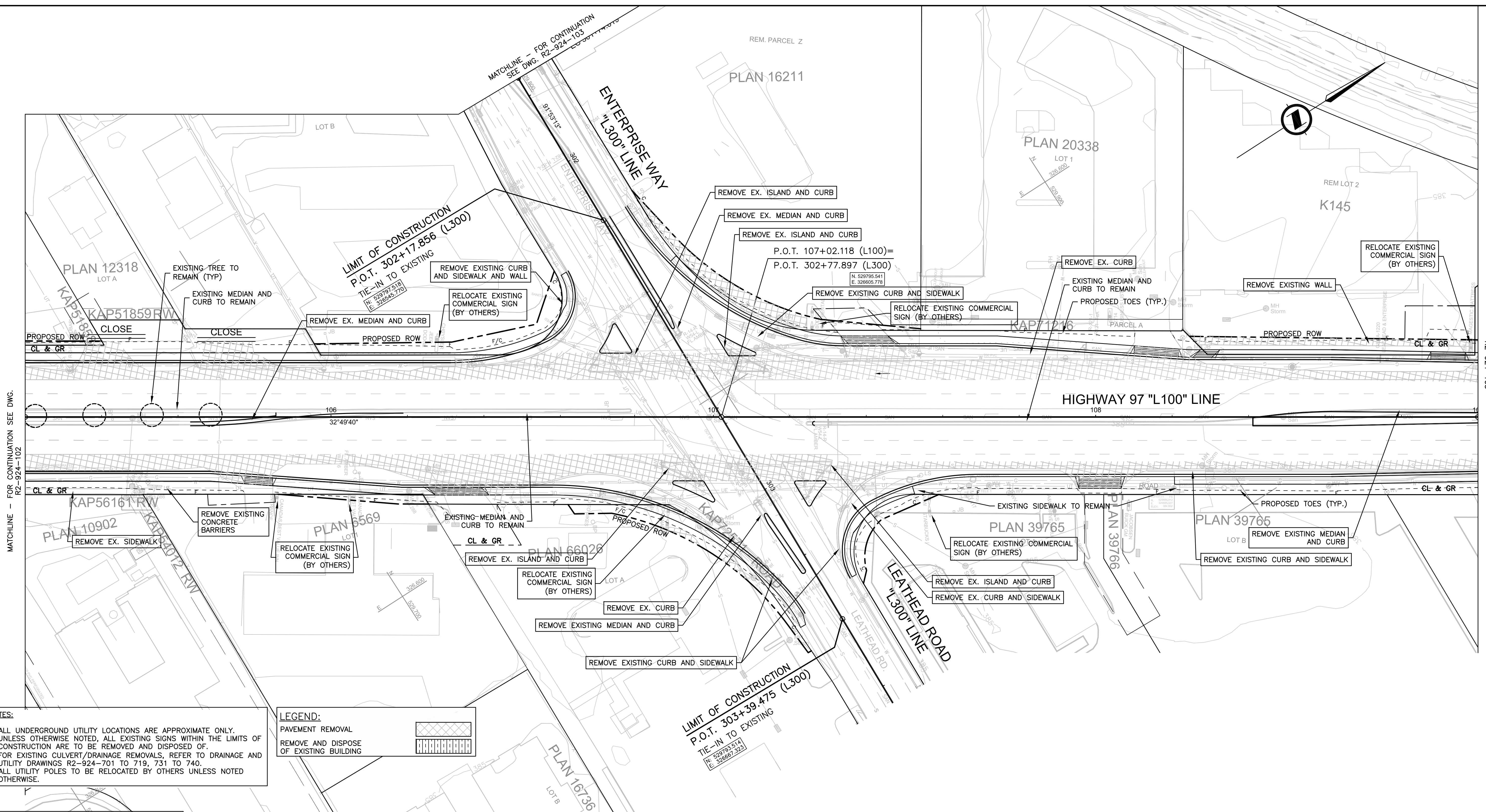
SCALE 0 5 1:500 25m
CAD FILENAME R2-924-101 TO 110
DATE 2015-11-08

REV	DATE	REVISIONS	SIGNATURE

PLAN		OKANAGAN HIGHWAY No. 97 - SIX LANING		HIGHWAY 33 TO EDWARDS ROAD	
STA. 280+16.121 TO STA. 282+67.824					
DESIGNED	G. CHOW	DATE	2015-11-08	QUALITY CONTROL	V. WANG
QUALITY ASSURANCE	S.S. DEEPAK	DATE	2015-11-08	DRAWN	D. NISSILA
DATE	2015-11-08	FILE NUMBER	2747	PROJECT NUMBER	23239-0000
REG	2	DRAWING NUMBER	R2-924-103	REV	

DATE: 2015-11-03 - 10:00pm (CHOWG3)
PATH: H:\DATA\615355 - Hwy 97 -H33 to Edwards Rd\41 - Civil Engineering\4110 - Drawings\R2-924-101 to 110.dwg
SOURCE: 103

DATE: 2015-11-03 - 10:00pm (CHOW63)
 PATH: H:\DATA\615355 - Hwy 97 -H33 to Edwards Rd\41 - Civil Engineering\4110D - Drawings\R2-924-101 to 110.dwg
 AUTHOR: 104



NOTES:
 1. ALL UNDERGROUND UTILITY LOCATIONS ARE APPROXIMATE ONLY.
 2. UNLESS OTHERWISE NOTED, ALL EXISTING SIGNS WITHIN THE LIMITS OF CONSTRUCTION ARE TO BE REMOVED AND DISPOSED OF.
 3. FOR EXISTING CULVERT/DRAINAGE REMOVALS, REFER TO DRAINAGE AND UTILITY DRAWINGS R2-924-701 TO 719, 731 TO 740.
 4. ALL UTILITY POLES TO BE RELOCATED BY OTHERS UNLESS NOTED OTHERWISE.

LEGEND:
 PAVEMENT REMOVAL
 REMOVE AND DISPOSE OF EXISTING BUILDING

FOR PROFILES
 SEE DWG. R2-924-201 THRU 238

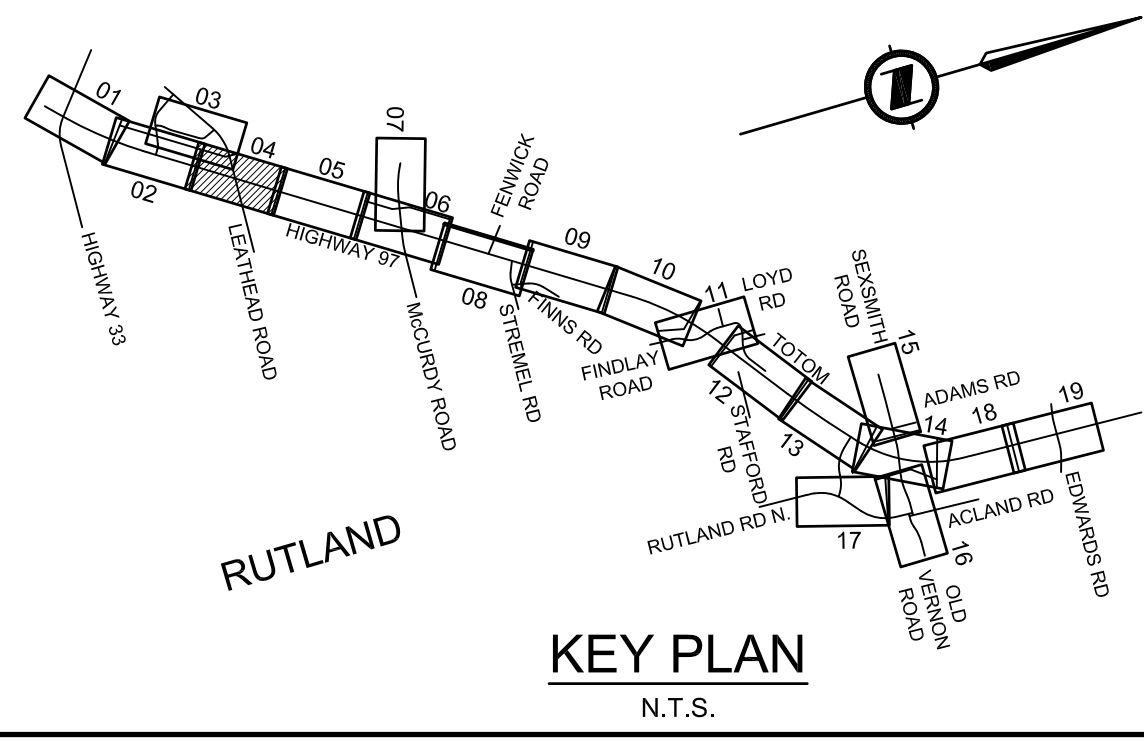
FOR TYPICAL SECTIONS AND DETAILS
 SEE DWG. R2-924-301 THRU 311

FOR GEOMETRICS AND LANING
 SEE DWG. R2-924-401 THRU 421

FOR DRAINAGE AND UTILITIES
 SEE DWG. R2-924-701 THRU 719,
 731 THRU 740

FOR WATERMAIN RELOCATION
 SEE DWG. R2-924-770 THRU 792

CL & GR THIS SHEET:
 1.9576 ha



SNC-LAVALIN
 1800 - 1075 West Georgia Street
 Vancouver, B. C.
 Canada. V6E 3G9
 Certified ISO 9001

BRITISH COLUMBIA
 MINISTRY OF TRANSPORTATION
 AND INFRASTRUCTURE
 ENGINEERING BRANCH
 SOUTHERN INTERIOR REGION

SCALE 0 5 1:500 25m
 CAD FILENAME R2-924-101 TO 110
 DATE 2015-11-08

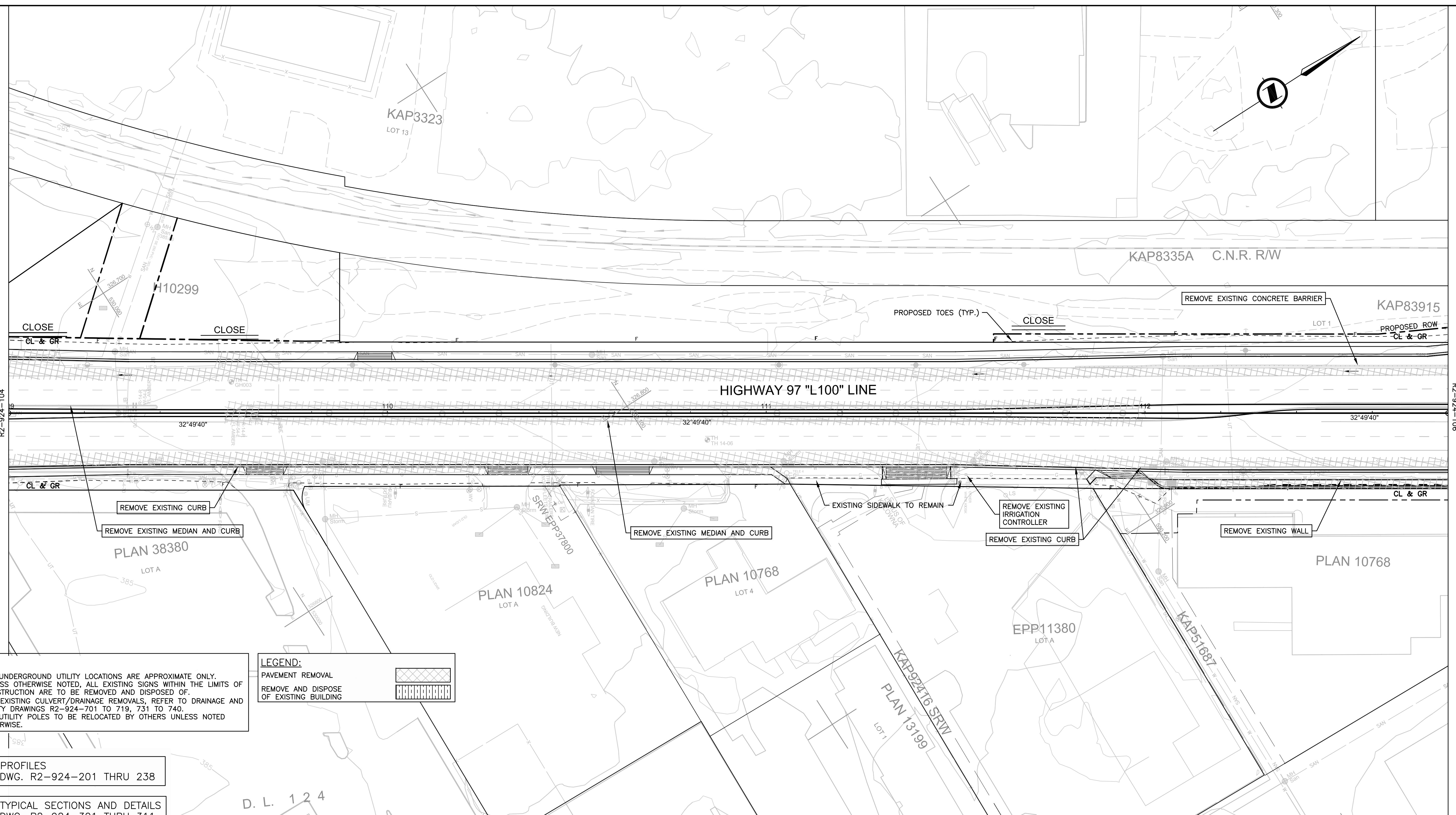
REV	DATE	REVISIONS	SIGNATURE

PLAN
 OKANAGAN HIGHWAY No. 97 - SIX LANING
 HIGHWAY 33 TO EDWARDS ROAD
 STA. 105+20.000 TO STA. 109+00.000

DESIGNED	G. CHOW	DATE	2015-11-08
QUALITY CONTROL	V. WANG	DATE	2015-11-08
QUALITY ASSURANCE	S.S. DEEPAK	DATE	2015-11-08
DRAWN	D. NISSILA	DATE	2015-11-08

SENIOR DESIGNER	
DATE	2015-11-08
FILE NUMBER	2747
PROJECT NUMBER	23239-0000
REG	2
DRAWING NUMBER	R2-924-104
REV	

DATE: 2015-11-03 - 10:11pm (CHOW63)
 PATH: H:\DATA\615355 - Hwy 97 -H33 to Edwards Rd\41 - Civil Engineering\41DD - Drawings\R2-924-101 to 110.dwg
 AUTHOR: JDS



MATCHLINE - FOR CONTINUATION SEE DWG. R2-924-104

MATCHLINE - FOR CONTINUATION SEE DWG. R2-924-106

- NOTES:**
1. ALL UNDERGROUND UTILITY LOCATIONS ARE APPROXIMATE ONLY.
 2. UNLESS OTHERWISE NOTED, ALL EXISTING SIGNS WITHIN THE LIMITS OF CONSTRUCTION ARE TO BE REMOVED AND DISPOSED OF.
 3. FOR EXISTING CULVERT/DRAINAGE REMOVALS, REFER TO DRAINAGE AND UTILITY DRAWINGS R2-924-701 TO 719, 731 TO 740.
 4. ALL UTILITY POLES TO BE RELOCATED BY OTHERS UNLESS NOTED OTHERWISE.

LEGEND:

	PAVEMENT REMOVAL
	REMOVE AND DISPOSE OF EXISTING BUILDING

FOR PROFILES
 SEE DWG. R2-924-201 THRU 238

FOR TYPICAL SECTIONS AND DETAILS
 SEE DWG. R2-924-301 THRU 311

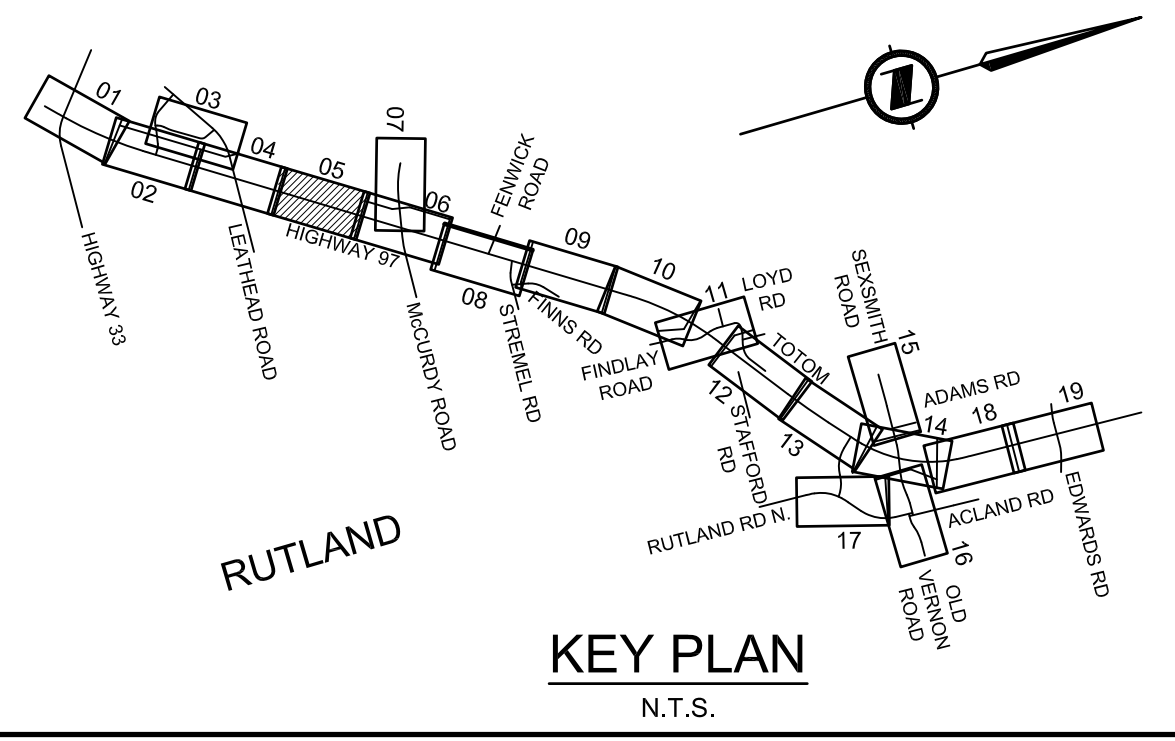
FOR GEOMETRICS AND LANING
 SEE DWG. R2-924-401 THRU 421

CL & GR THIS SHEET:
 1.5371 ha

FOR DRAINAGE AND UTILITIES
 SEE DWG. R2-924-701 THRU 719,
 731 THRU 740

FOR WATERMAIN RELOCATION
 SEE DWG. R2-924-770 THRU 792

FOR WATERMAIN RELOCATION
 SEE DWG. R2-924-770 THRU 792



SNC-LAVALIN

1800 - 1075 West Georgia Street
 Vancouver, B. C.
 Canada. V6E 3G9

Certified ISO 9001

BRITISH COLUMBIA

MINISTRY OF TRANSPORTATION
 AND INFRASTRUCTURE
 ENGINEERING BRANCH
 SOUTHERN INTERIOR REGION

SCALE CAD FILENAME: R2-924-101 TO 110
 DATE: 2015-11-08

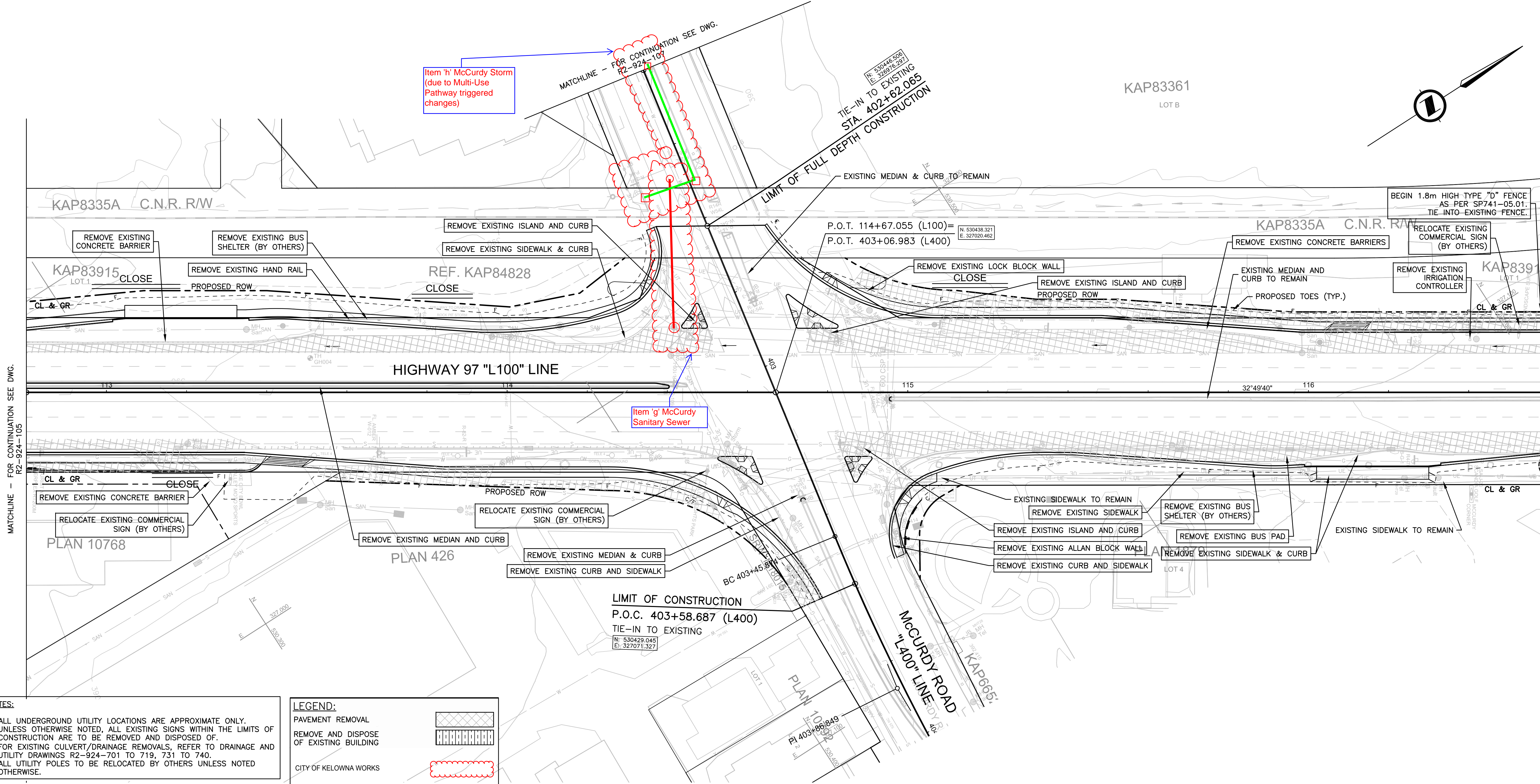
REV	DATE	REVISIONS	SIGNATURE

PLAN
 OKANAGAN HIGHWAY No. 97 - SIX LANING
 HIGHWAY 33 TO EDWARDS ROAD
 STA. 109+00.000 TO STA. 112+80.000

DESIGNED: G. CHOW	DATE: 2015-11-08
QUALITY CONTROL: V. WANG	DATE: 2015-11-08
QUALITY ASSURANCE: S.S. DEEPAK	DATE: 2015-11-08
DRAWN: D. NISSILA	DATE: 2015-11-08

SENIOR DESIGNER	DATE: 2015-11-08
FILE NUMBER: 2747	PROJECT NUMBER: 23239-0000
REG: 2	DRAWING NUMBER: R2-924-105

DATE: 2015-11-03 - 10:12pm (CHOW63)
 PATH: H:\DATA\615355 - Hwy 97 -H33 to Edwards Rd\41 - Civil Engineering\4110D - Drawings\R2-924-101 to 110.dwg
 AUTHOR: JDB



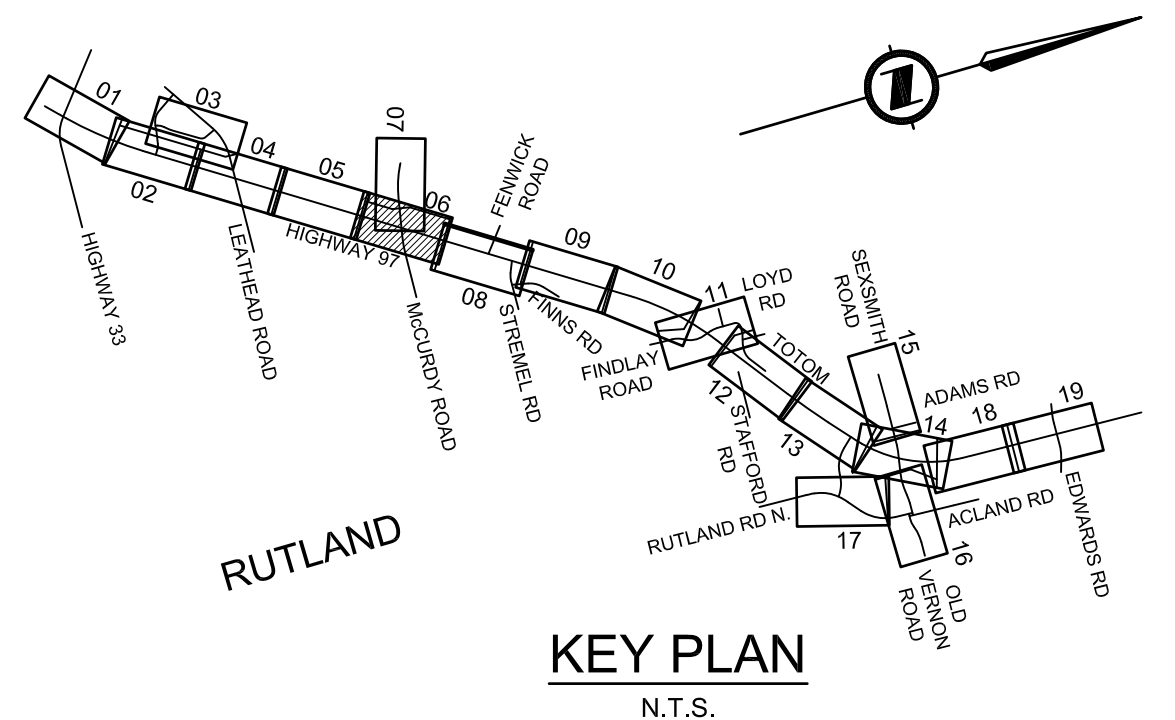
- NOTES:**
1. ALL UNDERGROUND UTILITY LOCATIONS ARE APPROXIMATE ONLY.
 2. UNLESS OTHERWISE NOTED, ALL EXISTING SIGNS WITHIN THE LIMITS OF CONSTRUCTION ARE TO BE REMOVED AND DISPOSED OF.
 3. FOR EXISTING CULVERT/DRAINAGE REMOVALS, REFER TO DRAINAGE AND UTILITY DRAWINGS R2-924-701 TO 719, 731 TO 740.
 4. ALL UTILITY POLES TO BE RELOCATED BY OTHERS UNLESS NOTED OTHERWISE.

LEGEND:

- PAVEMENT REMOVAL
- REMOVE AND DISPOSE OF EXISTING BUILDING
- CITY OF KELOWNA WORKS

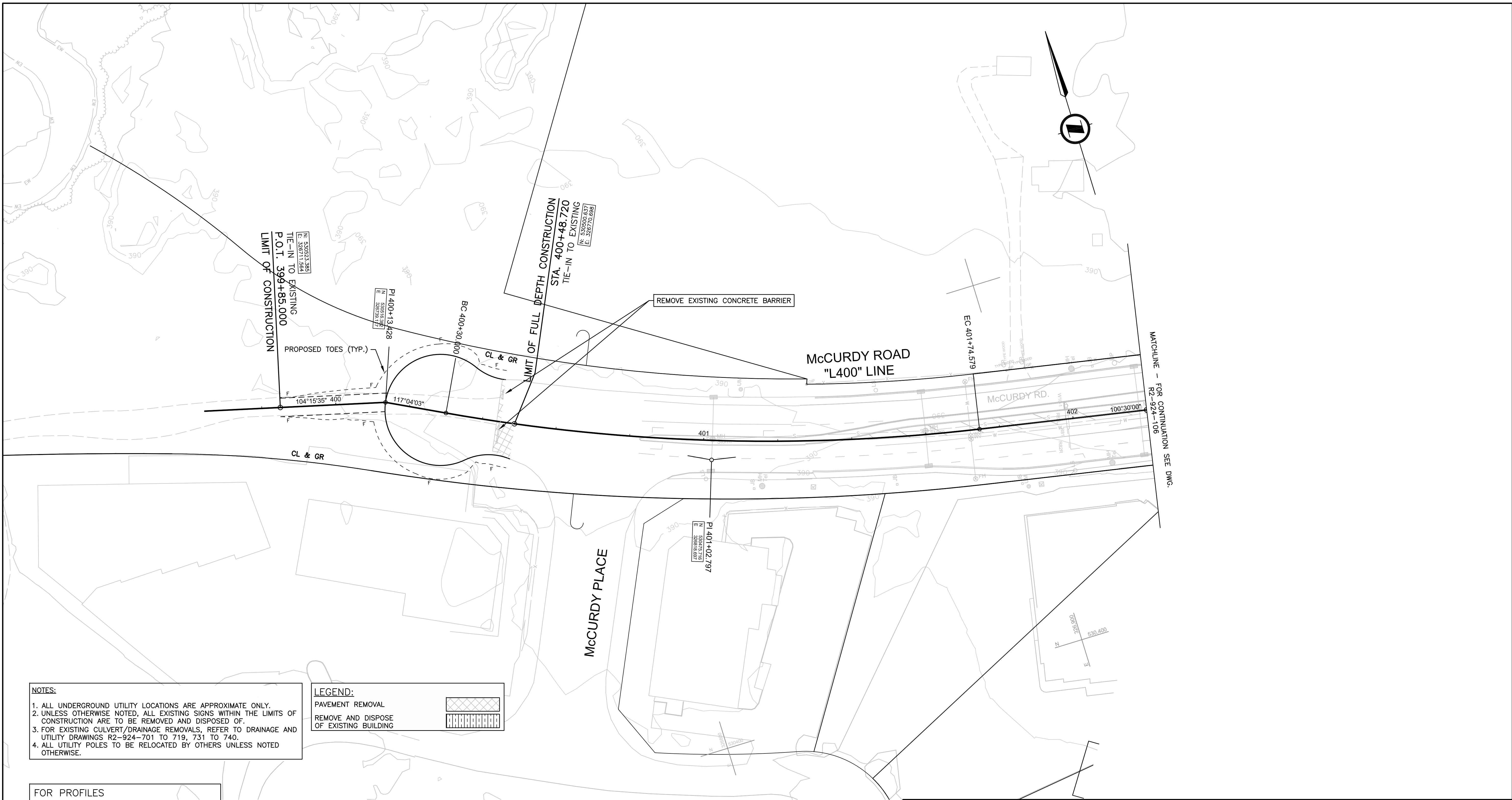
- FOR PROFILES SEE DWG. R2-924-201 THRU 238
- FOR TYPICAL SECTIONS AND DETAILS SEE DWG. R2-924-301 THRU 311
- FOR GEOMETRICS AND LANING SEE DWG. R2-924-401 THRU 421
- FOR DRAINAGE AND UTILITIES SEE DWG. R2-924-701 THRU 719, 731 THRU 740
- FOR WATERMAIN RELOCATION SEE DWG. R2-924-770 THRU 792

CL & GR THIS SHEET:
2.0096 ha



		1800 - 1075 West Georgia Street Vancouver, B. C. Canada. V6E 3G9				MINISTRY OF TRANSPORTATION AND INFRASTRUCTURE ENGINEERING BRANCH SOUTHERN INTERIOR REGION	
SCALE 0 5 1:500 25m		CAD FILENAME R2-924-101 TO 110		DATE 2015-11-08		PLAN OKANAGAN HIGHWAY No. 97 - SIX LANING HIGHWAY 33 TO EDWARDS ROAD STA. 112+80.000 TO STA. 116+60.000	
REV	DATE	REVISIONS	SIGNATURE	DESIGNED	G. CHOW	DATE	2015-11-08
				QUALITY CONTROL	V. WANG	DATE	2015-11-08
				QUALITY ASSURANCE	S.S. DEEPAK	DATE	2015-11-08
				DRAWN	D. NISSILA	DATE	2015-11-08
SENIOR DESIGNER		DATE 2015-11-08		FILE NUMBER		PROJECT NUMBER	
				2747		23239-0000	
				REG		DRAWING NUMBER	
				2		R2-924-106	

DATE: 2015-11-03 - 10:12pm (CHOW63)
 PATH: H:\DATA\615355 - Hwy 97 -H33 to Edwards Rd\41 - Civil Engineering\41DD - Drawings\R2-924-101 to 110.dwg
 AUTHOR: 107



- NOTES:**
1. ALL UNDERGROUND UTILITY LOCATIONS ARE APPROXIMATE ONLY.
 2. UNLESS OTHERWISE NOTED, ALL EXISTING SIGNS WITHIN THE LIMITS OF CONSTRUCTION ARE TO BE REMOVED AND DISPOSED OF.
 3. FOR EXISTING CULVERT/DRAINAGE REMOVALS, REFER TO DRAINAGE AND UTILITY DRAWINGS R2-924-701 TO 719, 731 TO 740.
 4. ALL UTILITY POLES TO BE RELOCATED BY OTHERS UNLESS NOTED OTHERWISE.

LEGEND:

	PAVEMENT REMOVAL
	REMOVE AND DISPOSE OF EXISTING BUILDING

FOR PROFILES
 SEE DWG. R2-924-201 THRU 238

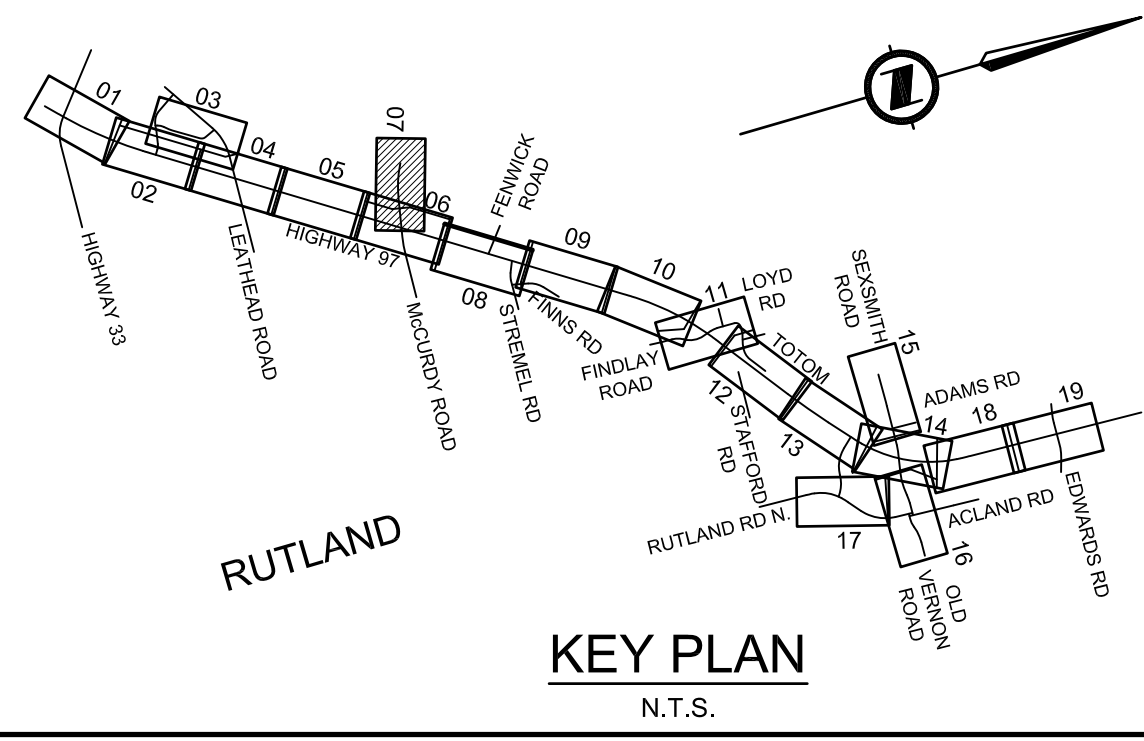
FOR TYPICAL SECTIONS AND DETAILS
 SEE DWG. R2-924-301 THRU 311

FOR GEOMETRICS AND LANING
 SEE DWG. R2-924-401 THRU 421

FOR DRAINAGE AND UTILITIES
 SEE DWG. R2-924-701 THRU 719,
 731 THRU 740

FOR WATERMAIN RELOCATION
 SEE DWG. R2-924-770 THRU 792

CL & GR THIS SHEET:
 0.2581 ha



SNC-LAVALIN

1800 - 1075 West Georgia Street
 Vancouver, B. C.
 Canada. V6E 3G9

Certified
ISO 9001

CAD FILENAME: R2-924-101 TO 110
 DATE: 2015-11-08

BRITISH COLUMBIA

MINISTRY OF TRANSPORTATION
 AND INFRASTRUCTURE

ENGINEERING BRANCH
 SOUTHERN INTERIOR REGION

SCALE: 0 5 1:500 25m

REV	DATE	REVISIONS	SIGNATURE

PLAN

OKANAGAN HIGHWAY No. 97 - SIX LANING
 HIGHWAY 33 TO EDWARDS ROAD
 STA. 400+00.000 TO STA. 402+20.000

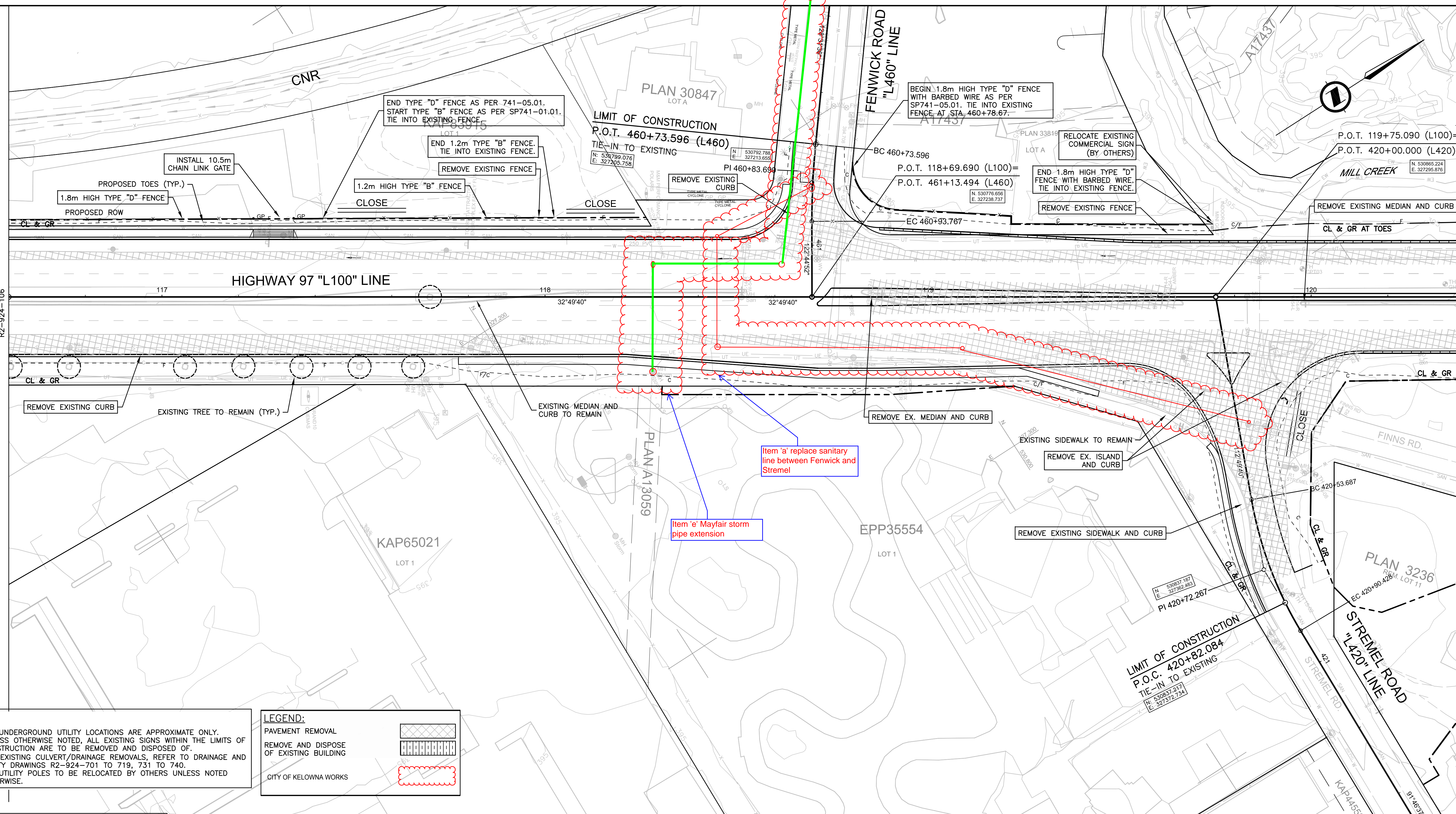
DESIGNED: G. CHOW	DATE: 2015-11-08
QUALITY CONTROL: V. WANG	DATE: 2015-11-08
QUALITY ASSURANCE: S.S. DEEPAK	DATE: 2015-11-08
DRAWN: D. NISSILA	DATE: 2015-11-08

SENIOR DESIGNER: _____	DATE: 2015-11-08
FILE NUMBER: 2747	PROJECT NUMBER: 23239-0000
REG: 2	DRAWING NUMBER: R2-924-107

DATE: 2015-11-03 - 10:14pm (CHOW63)
 PATH: H:\DATA\615355 - Hwy 97 -H33 to Edwards Rd\41 - Civil Engineering\41.DD - Drawings\R2-924-101 to 110.dwg
 AUTHOR: JCB

MATCHLINE - FOR CONTINUATION SEE DWG. R2-924-106

MATCHLINE - FOR CONTINUATION SEE DWG. R2-924-109



- NOTES:**
1. ALL UNDERGROUND UTILITY LOCATIONS ARE APPROXIMATE ONLY.
 2. UNLESS OTHERWISE NOTED, ALL EXISTING SIGNS WITHIN THE LIMITS OF CONSTRUCTION ARE TO BE REMOVED AND DISPOSED OF.
 3. FOR EXISTING CULVERT/DRAINAGE REMOVALS, REFER TO DRAINAGE AND UTILITY DRAWINGS R2-924-701 TO 719, 731 TO 740.
 4. ALL UTILITY POLES TO BE RELOCATED BY OTHERS UNLESS NOTED OTHERWISE.

LEGEND:

	PAVEMENT REMOVAL
	REMOVE AND DISPOSE OF EXISTING BUILDING
	CITY OF KELOWNA WORKS

FOR PROFILES
SEE DWG. R2-924-201 THRU 238

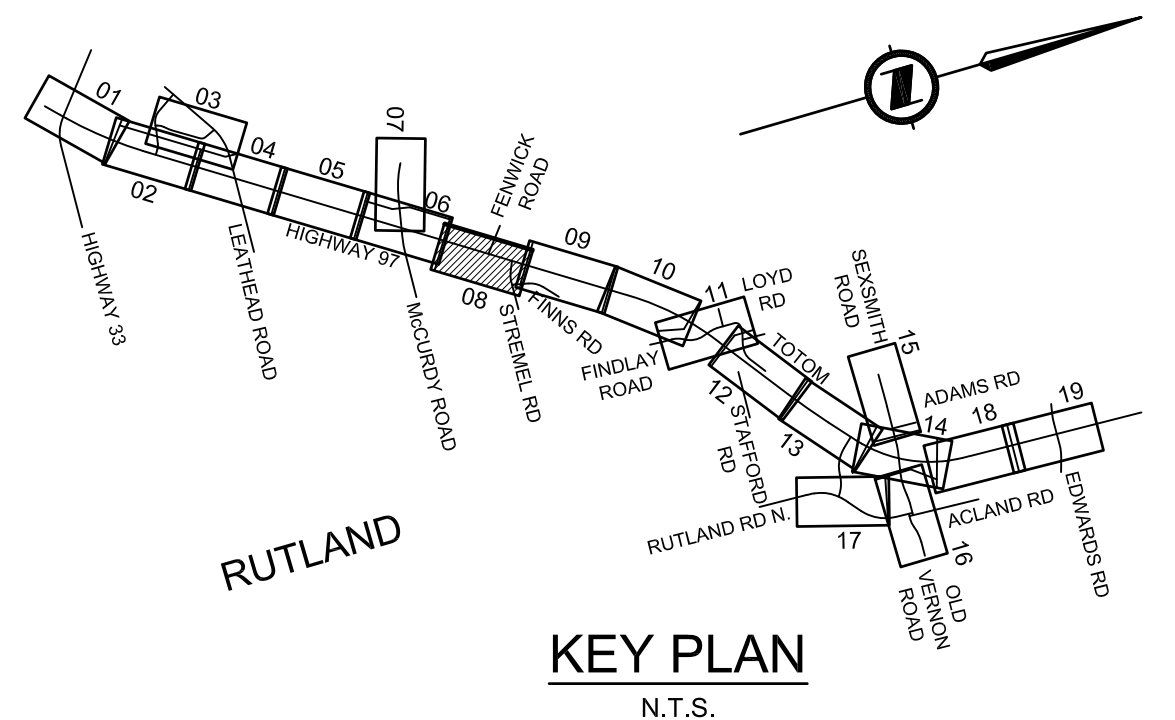
FOR TYPICAL SECTIONS AND DETAILS
SEE DWG. R2-924-301 THRU 311

FOR GEOMETRICS AND LANING
SEE DWG. R2-924-401 THRU 421

FOR DRAINAGE AND UTILITIES
SEE DWG. R2-924-701 THRU 719,
731 THRU 740

FOR WATERMAIN RELOCATION
SEE DWG. R2-924-770 THRU 792

CL & GR THIS SHEET:
1.9232 ha



SNC-LAVALIN

1800 - 1075 West Georgia Street
Vancouver, B. C.
Canada. V6E 3G9

ISO 9001 Certified

BRITISH COLUMBIA

MINISTRY OF TRANSPORTATION AND INFRASTRUCTURE
ENGINEERING BRANCH
SOUTHERN INTERIOR REGION

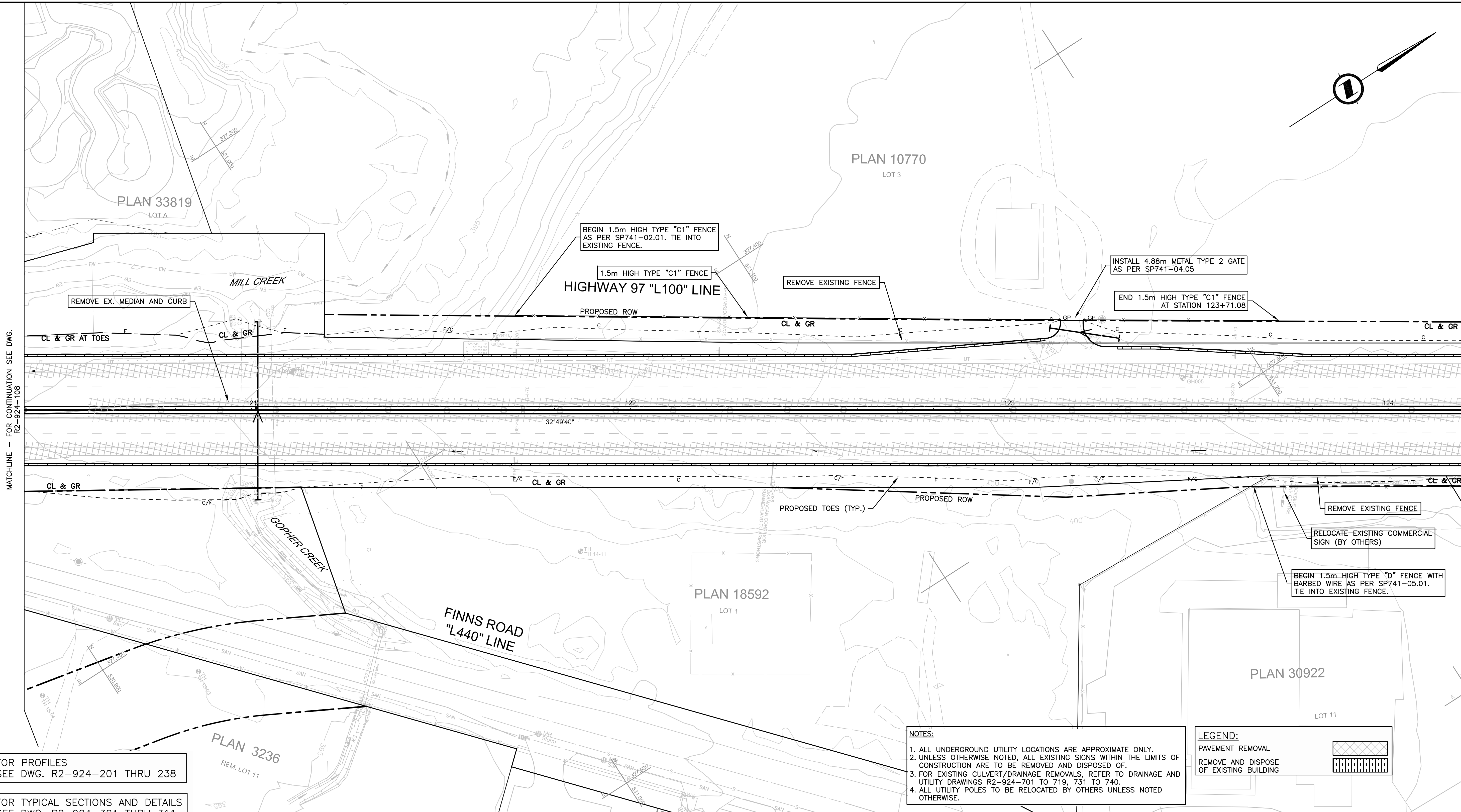

SCALE: 0 5 1:500 25m
 CAD FILENAME: R2-924-101 TO 110
 DATE: 2015-11-08

REV	DATE	REVISIONS	SIGNATURE

PLAN
 OKANAGAN HIGHWAY No. 97 - SIX LANING
 HIGHWAY 33 TO EDWARDS ROAD
 STA. 116+60.000 TO STA. 120+40.000

DESIGNED: G. CHOW	DATE: 2015-11-08
QUALITY CONTROL: V. WANG	DATE: 2015-11-08
QUALITY ASSURANCE: S.S. DEEPAK	DATE: 2015-11-08
DRAWN: D. NISSILA	DATE: 2015-11-08

SENIOR DESIGNER	DATE: 2015-11-08
FILE NUMBER: 2747	PROJECT NUMBER: 23239-0000
REG: 2	DRAWING NUMBER: R2-924-108



MATCHLINE - FOR CONTINUATION SEE DWG. R2-924-108

MATCHLINE - FOR CONTINUATION SEE DWG. R2-924-110

FOR PROFILES
SEE DWG. R2-924-201 THRU 238

FOR TYPICAL SECTIONS AND DETAILS
SEE DWG. R2-924-301 THRU 311

FOR GEOMETRICS AND LANING
SEE DWG. R2-924-401 THRU 421

FOR DRAINAGE AND UTILITIES
SEE DWG. R2-924-701 THRU 719,
731 THRU 740

FOR WATERMAIN RELOCATION
SEE DWG. R2-924-770 THRU 792

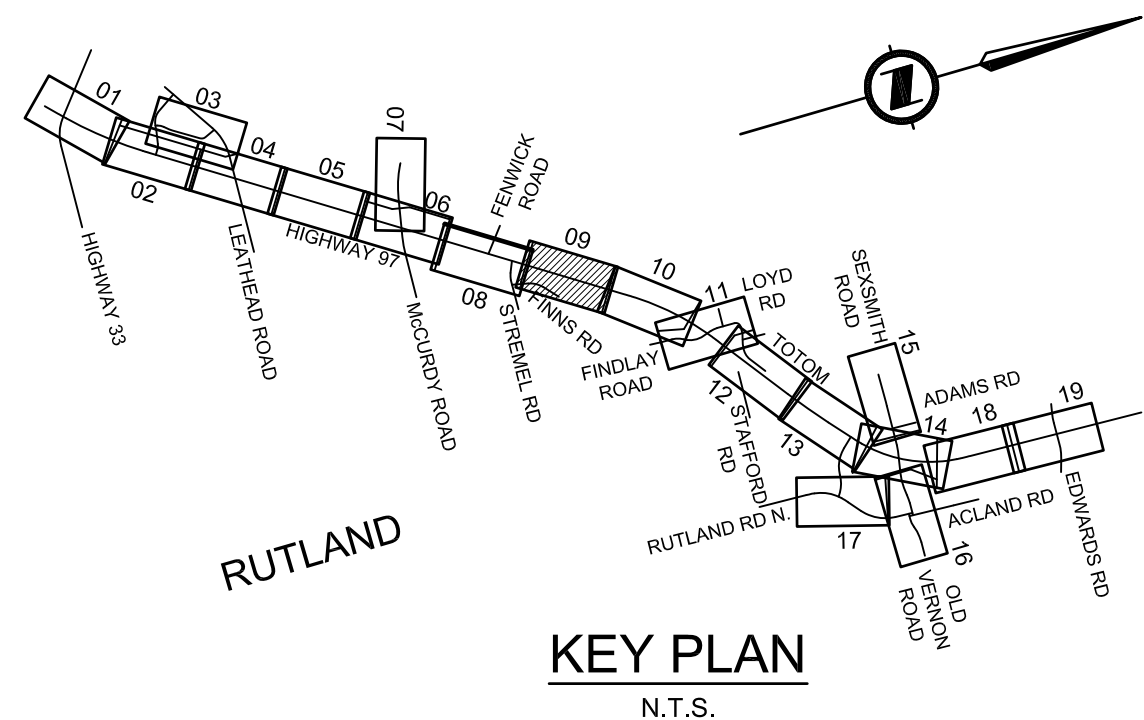
FOR WATERMAIN RELOCATION
SEE DWG. R2-924-770 THRU 792

CL & GR THIS SHEET:
1.6729 ha

- NOTES:**
1. ALL UNDERGROUND UTILITY LOCATIONS ARE APPROXIMATE ONLY.
 2. UNLESS OTHERWISE NOTED, ALL EXISTING SIGNS WITHIN THE LIMITS OF CONSTRUCTION ARE TO BE REMOVED AND DISPOSED OF.
 3. FOR EXISTING CULVERT/DRAINAGE REMOVALS, REFER TO DRAINAGE AND UTILITY DRAWINGS R2-924-701 TO 719, 731 TO 740.
 4. ALL UTILITY POLES TO BE RELOCATED BY OTHERS UNLESS NOTED OTHERWISE.

LEGEND:

- PAVEMENT REMOVAL
- REMOVE AND DISPOSE OF EXISTING BUILDING



KEY PLAN
N.T.S.

SNC-LAVALIN

1800 - 1075 West Georgia Street
Vancouver, B. C.
Canada. V6E 3G9

ISO 9001

SCALE: 0 5 1:500 25m

CAD FILENAME: R2-924-101 TO 110
DATE: 2015-11-08

REV	DATE	REVISIONS	SIGNATURE

BRITISH COLUMBIA

MINISTRY OF TRANSPORTATION AND INFRASTRUCTURE
ENGINEERING BRANCH
SOUTHERN INTERIOR REGION

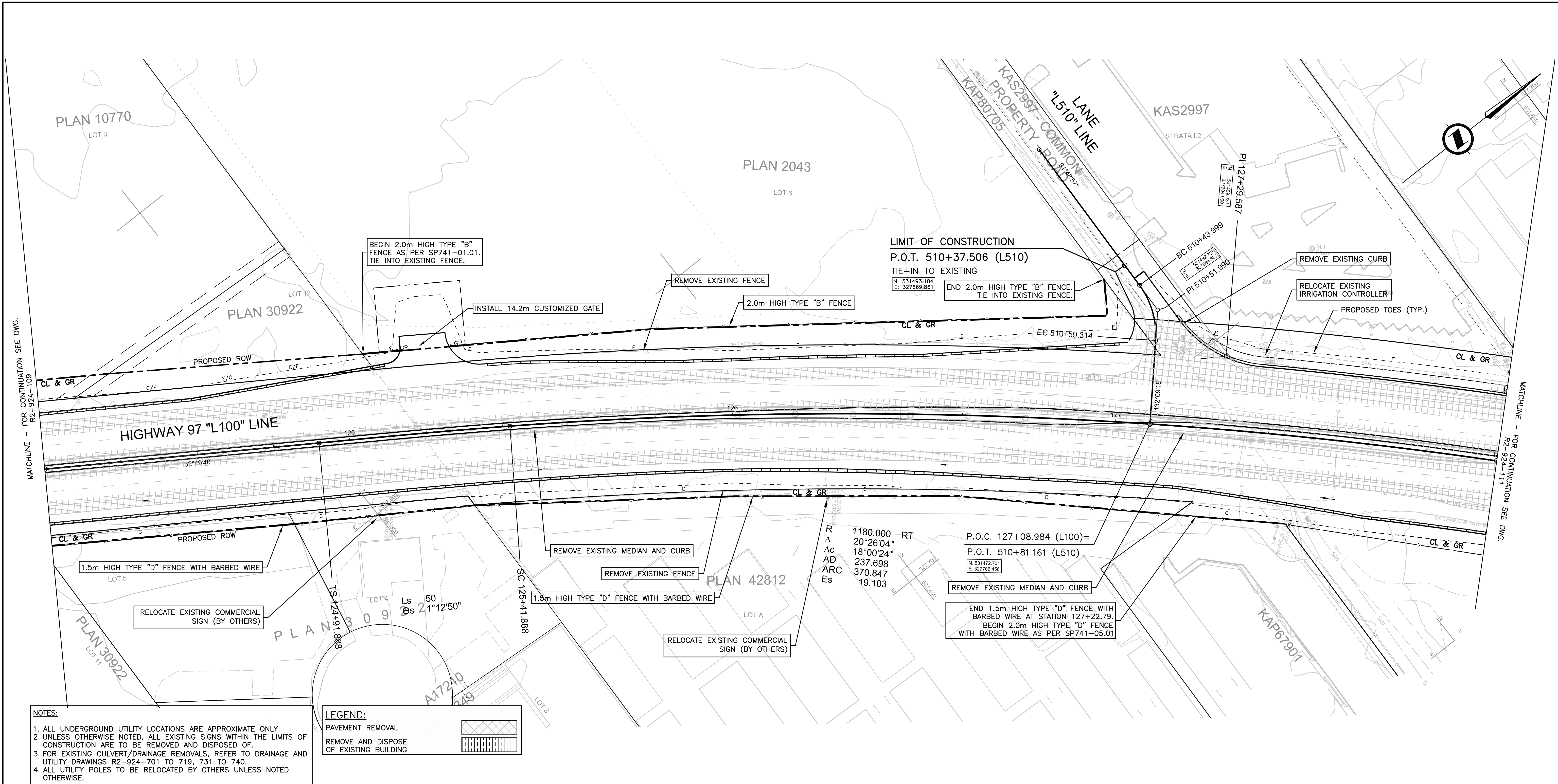
PLAN
OKANAGAN HIGHWAY No. 97 - SIX LANING
HIGHWAY 33 TO EDWARDS ROAD
STA. 120+40.000 TO STA. 124+20.000

DESIGNED: G. CHOW DATE: 2015-11-08
QUALITY CONTROL: V. WANG DATE: 2015-11-08
QUALITY ASSURANCE: S.S. DEEPAK DATE: 2015-11-08
DRAWN: D. NISSILA DATE: 2015-11-08

SENIOR DESIGNER: _____
DATE: 2015-11-08

FILE NUMBER 2747	PROJECT NUMBER 23239-0000	REG 2	DRAWING NUMBER R2-924-109
---------------------	------------------------------	----------	------------------------------

DATE: 2015-11-03 - 10:16pm (CH06G3)
PATH: H:\DATA\615355 - Hwy 97 - H33 to Edwards Rd\41 - Civil Engineering\411DD - Drawings\R2-924-101 to 110.dwg
SHEET: 110



NOTES:

1. ALL UNDERGROUND UTILITY LOCATIONS ARE APPROXIMATE ONLY.
2. UNLESS OTHERWISE NOTED, ALL EXISTING SIGNS WITHIN THE LIMITS OF CONSTRUCTION ARE TO BE REMOVED AND DISPOSED OF.
3. FOR EXISTING CULVERT/DRAINAGE REMOVALS, REFER TO DRAINAGE AND UTILITY DRAWINGS R2-924-701 TO 719, 731 TO 740.
4. ALL UTILITY POLES TO BE RELOCATED BY OTHERS UNLESS NOTED OTHERWISE.

LEGEND:

- PAVEMENT REMOVAL
- REMOVE AND DISPOSE OF EXISTING BUILDING

FOR PROFILES
SEE DWG. R2-924-201 THRU 238

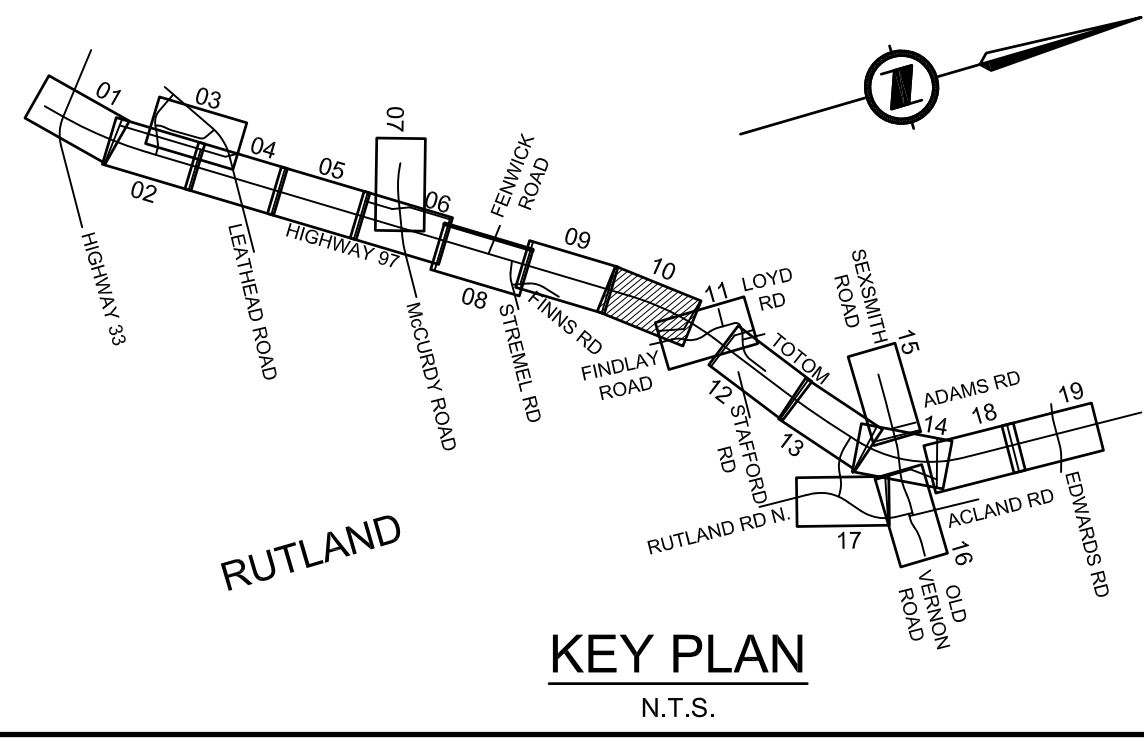
FOR TYPICAL SECTIONS AND DETAILS
SEE DWG. R2-924-301 THRU 311

FOR GEOMETRICS AND LANING
SEE DWG. R2-924-401 THRU 421

FOR DRAINAGE AND UTILITIES
SEE DWG. R2-924-701 THRU 719,
731 THRU 740

FOR WATERMAIN RELOCATION
SEE DWG. R2-924-770 THRU 792

CL & GR THIS SHEET:
1.8167 ha



SNC-LAVALIN

1800 - 1075 West Georgia Street
Vancouver, B. C.
Canada. V6E 3G9

Certified ISO 9001

SCALE 0 5 1:500 25m

CAD FILENAME R2-924-101 TO 110
DATE 2015-11-08

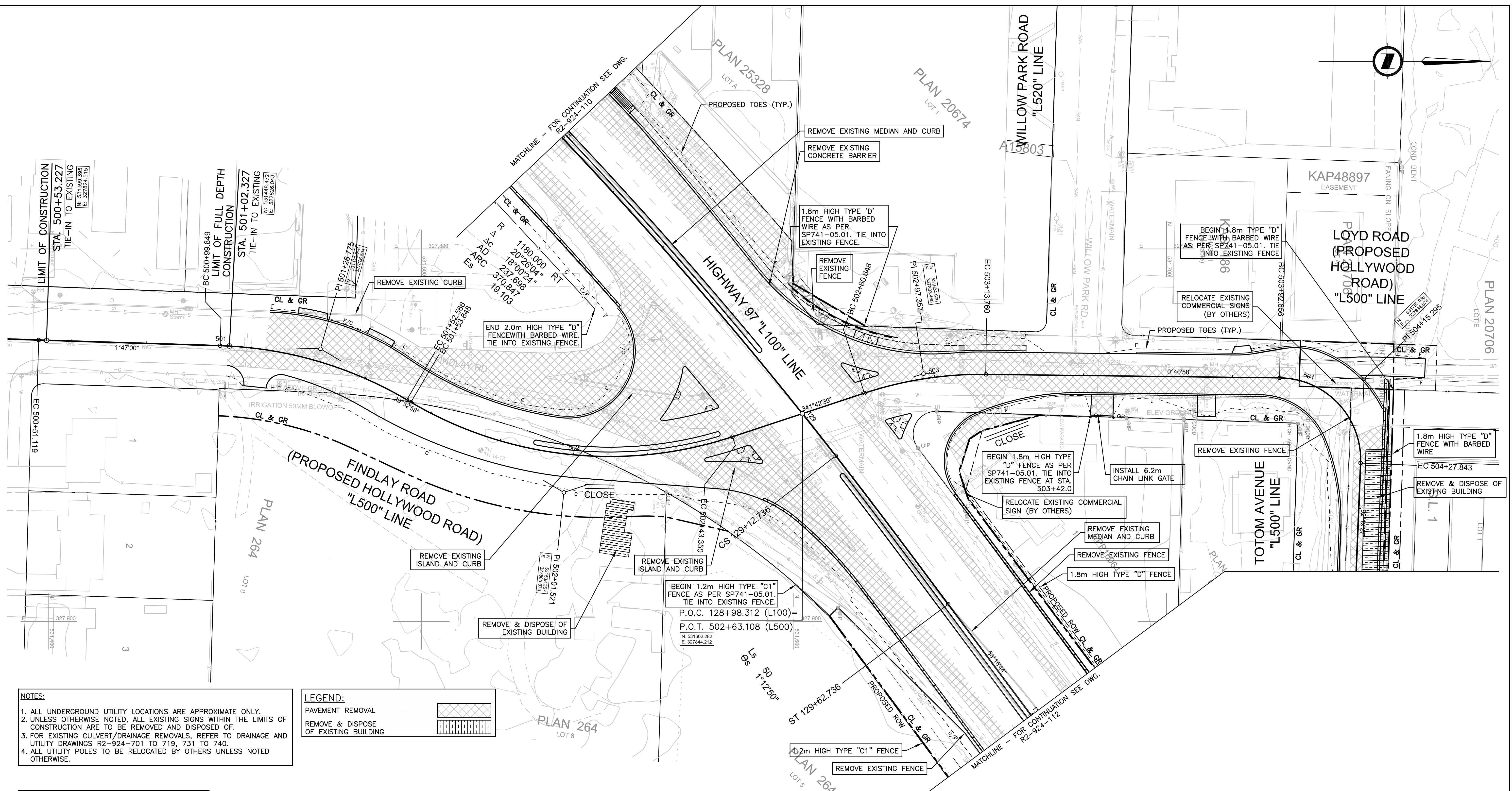
BRITISH COLUMBIA MINISTRY OF TRANSPORTATION AND INFRASTRUCTURE
ENGINEERING BRANCH
SOUTHERN INTERIOR REGION

REV	DATE	REVISIONS	SIGNATURE

PLAN
OKANAGAN HIGHWAY No. 97 - SIX LANING
HIGHWAY 33 TO EDWARDS ROAD
STA. 124+20.000 TO STA. 128+00.000

DESIGNED G. CHOW	DATE 2015-11-08
QUALITY CONTROL V. WANG	DATE 2015-11-08
QUALITY ASSURANCE S.S. DEEPAK	DATE 2015-11-08
DRAWN D. NISSILA	DATE 2015-11-08
SENIOR DESIGNER	DATE
FILE NUMBER 2747	PROJECT NUMBER 23239-0000
REG 2	DRAWING NUMBER R2-924-110

DATE: 2015-11-03 - 10:19pm (CHOW63)
 PATH: H:\DATA\615355 - Hwy 97 -H33 to Edwards Rd\41 - Civil Engineering\411D - Drawings\R2-924-111 to 119.dwg
 AUTHOR: 111



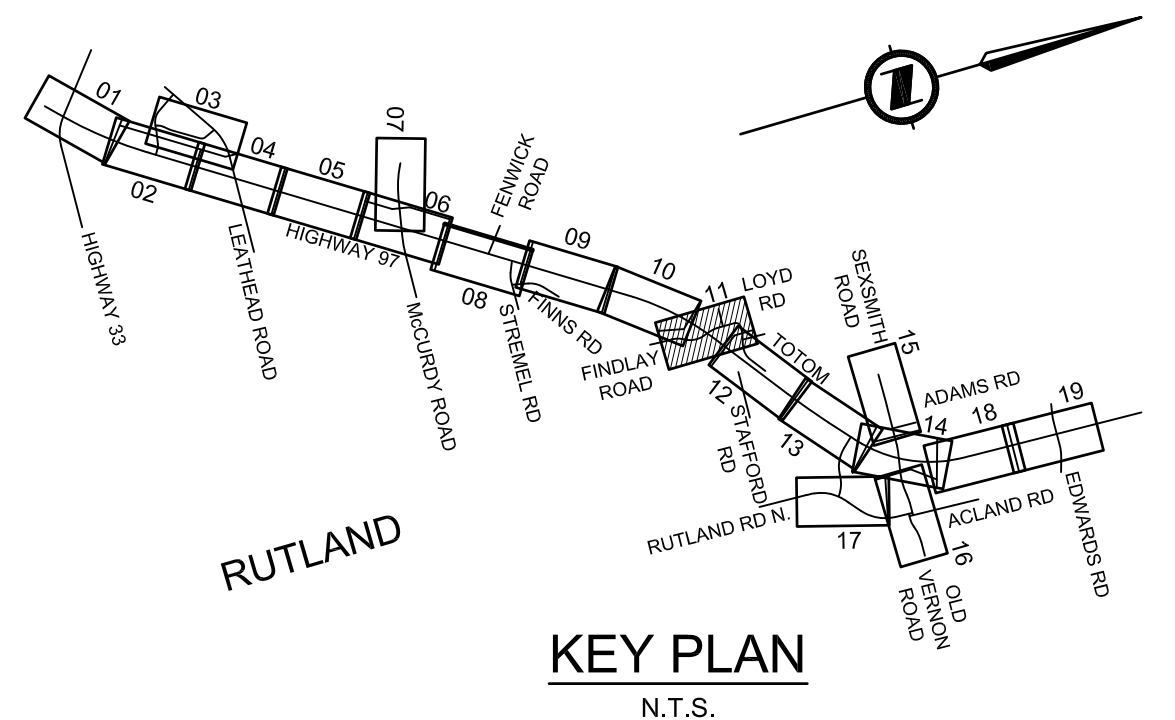
- NOTES:**
1. ALL UNDERGROUND UTILITY LOCATIONS ARE APPROXIMATE ONLY.
 2. UNLESS OTHERWISE NOTED, ALL EXISTING SIGNS WITHIN THE LIMITS OF CONSTRUCTION ARE TO BE REMOVED AND DISPOSED OF.
 3. FOR EXISTING CULVERT/DRAINAGE REMOVALS, REFER TO DRAINAGE AND UTILITY DRAWINGS R2-924-701 TO 719, 731 TO 740.
 4. ALL UTILITY POLES TO BE RELOCATED BY OTHERS UNLESS NOTED OTHERWISE.

LEGEND:

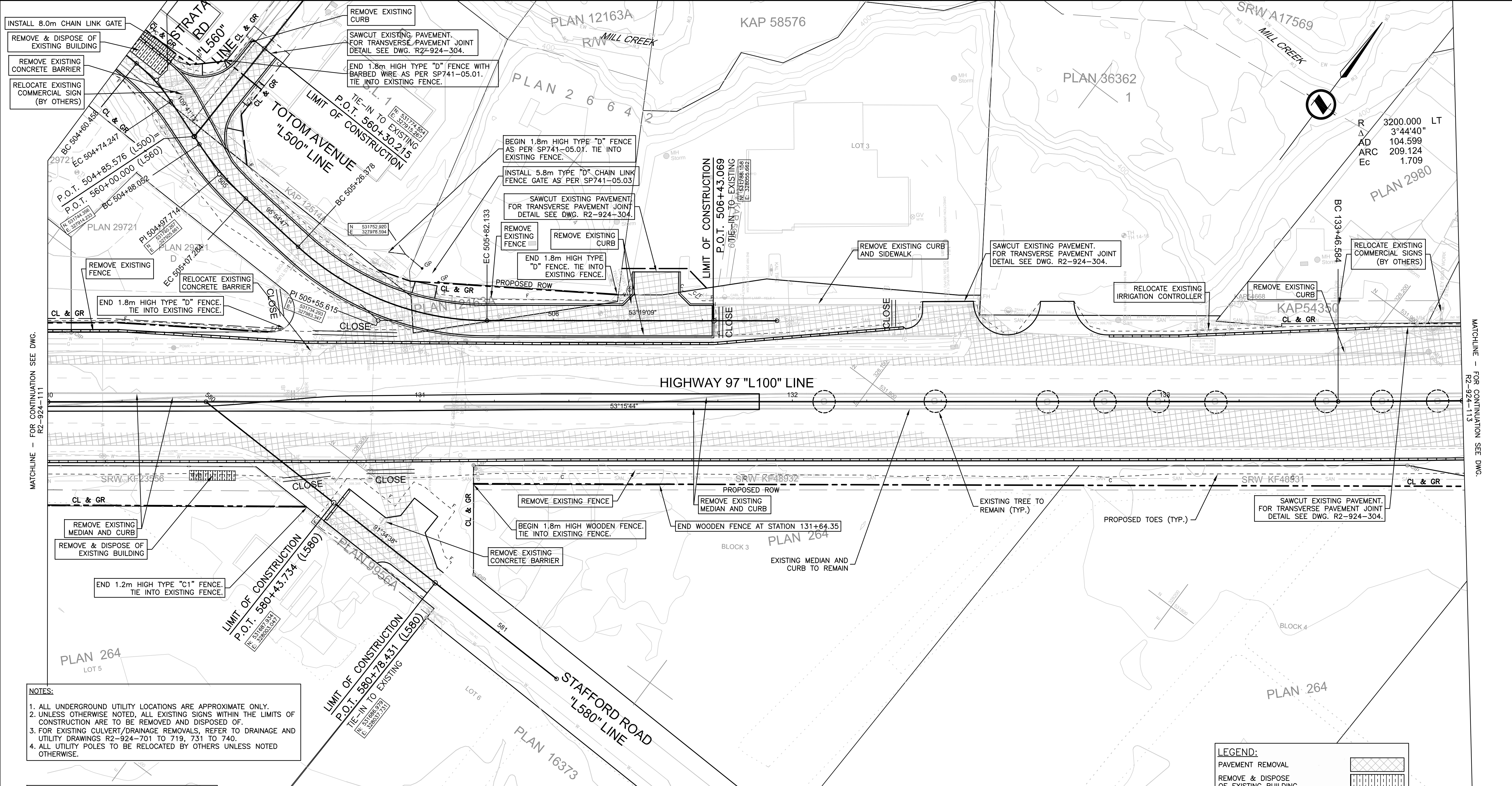
	PAVEMENT REMOVAL
	REMOVE & DISPOSE OF EXISTING BUILDING

- FOR PROFILES SEE DWG. R2-924-201 THRU 238
- FOR TYPICAL SECTIONS AND DETAILS SEE DWG. R2-924-301 THRU 311
- FOR GEOMETRICS AND LANING SEE DWG. R2-924-401 THRU 421
- FOR DRAINAGE AND UTILITIES SEE DWG. R2-924-701 THRU 719, 731 THRU 740
- FOR WATERMAIN RELOCATION SEE DWG. R2-924-770 THRU 792

CL & GR THIS SHEET:
2.0755 ha



 1800 - 1075 West Georgia Street Vancouver, B. C. Canada. V6E 3G9		 MINISTRY OF TRANSPORTATION AND INFRASTRUCTURE ENGINEERING BRANCH SOUTHERN INTERIOR REGION																									
SCALE CAD FILENAME: R2-924-111 TO 119 DATE: 2015-11-08		PLAN OKANAGAN HIGHWAY No. 97 - SIX LANING HIGHWAY 33 TO EDWARDS ROAD STA. 128+00.000 TO STA. 130+00.000																									
<table border="1"> <thead> <tr> <th>REV</th> <th>DATE</th> <th>REVISIONS</th> <th>SIGNATURE</th> </tr> </thead> <tbody> <tr><td> </td><td> </td><td> </td><td> </td></tr> <tr><td> </td><td> </td><td> </td><td> </td></tr> <tr><td> </td><td> </td><td> </td><td> </td></tr> <tr><td> </td><td> </td><td> </td><td> </td></tr> <tr><td> </td><td> </td><td> </td><td> </td></tr> </tbody> </table>	REV	DATE	REVISIONS	SIGNATURE																					DESIGNED: G. CHOW DATE: 2015-11-08 QUALITY CONTROL: V. WANG DATE: 2015-11-08 QUALITY ASSURANCE: S.S. DEEPAK DATE: 2015-11-08 DRAWN: D. NISSILA DATE: 2015-11-08		SENIOR DESIGNER: _____ DATE: _____
REV	DATE	REVISIONS	SIGNATURE																								
FILE NUMBER: 2747	PROJECT NUMBER: 23239-0000	REG: 2	DRAWING NUMBER: R2-924-111																								



MATCHLINE - FOR CONTINUATION SEE DWG. R2-924-111

MATCHLINE - FOR CONTINUATION SEE DWG. R2-924-113

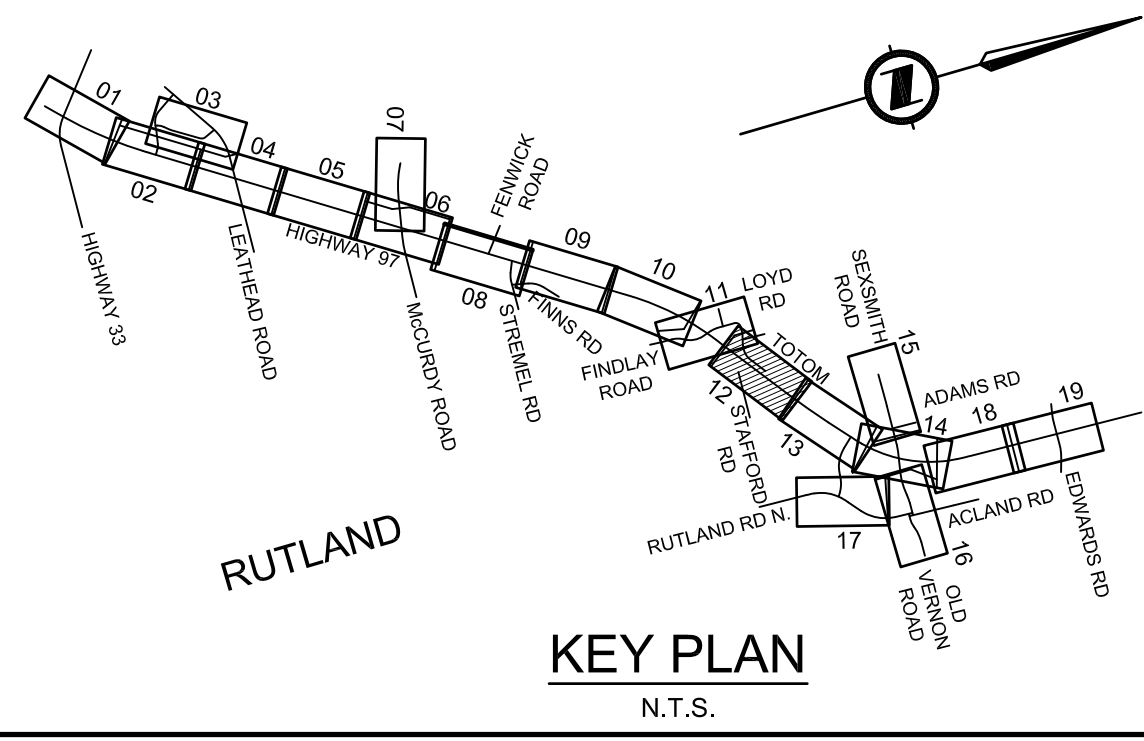
- NOTES:**
1. ALL UNDERGROUND UTILITY LOCATIONS ARE APPROXIMATE ONLY.
 2. UNLESS OTHERWISE NOTED, ALL EXISTING SIGNS WITHIN THE LIMITS OF CONSTRUCTION ARE TO BE REMOVED AND DISPOSED OF.
 3. FOR EXISTING CULVERT/DRAINAGE REMOVALS, REFER TO DRAINAGE AND UTILITY DRAWINGS R2-924-701 TO 719, 731 TO 740.
 4. ALL UTILITY POLES TO BE RELOCATED BY OTHERS UNLESS NOTED OTHERWISE.

- FOR PROFILES SEE DWG. R2-924-201 THRU 238
- FOR TYPICAL SECTIONS AND DETAILS SEE DWG. R2-924-301 THRU 311
- FOR GEOMETRICS AND LANING SEE DWG. R2-924-401 THRU 421
- FOR DRAINAGE AND UTILITIES SEE DWG. R2-924-701 THRU 719, 731 THRU 740
- FOR WATERMAIN RELOCATION SEE DWG. R2-924-770 THRU 792

CL & GR THIS SHEET:
2.2092 ha

LEGEND:

PAVEMENT REMOVAL	
REMOVE & DISPOSE OF EXISTING BUILDING	



1800 - 1075 West Georgia Street
Vancouver, B. C.
Canada. V6E 3G9

MINISTRY OF TRANSPORTATION AND INFRASTRUCTURE
ENGINEERING BRANCH
SOUTHERN INTERIOR REGION

SCALE: 0 5 1:500 25m

CAD FILENAME: R2-924-111 TO 119
DATE: 2015-11-08

REV	DATE	REVISIONS	SIGNATURE

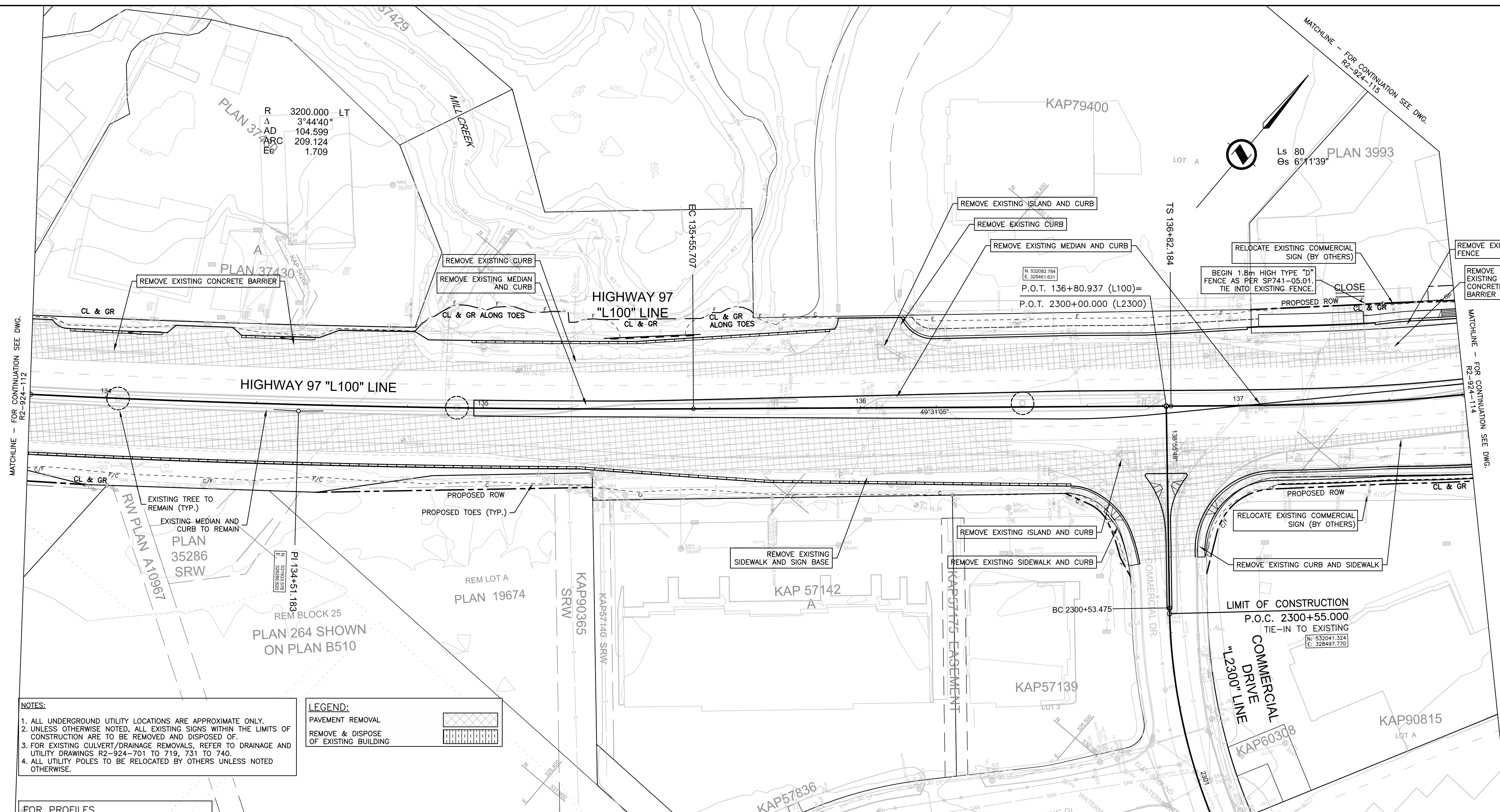
PLAN
OKANAGAN HIGHWAY No. 97 - SIX LANING
HIGHWAY 33 TO EDWARDS ROAD
STA. 130+00.000 TO STA. 133+80.000

DESIGNED: G. CHOW	DATE: 2015-11-08
QUALITY CONTROL: V. WANG	DATE: 2015-11-08
QUALITY ASSURANCE: S.S. DEEPAK	DATE: 2015-11-08
DRAWN: D. NISSILA	DATE: 2015-11-08

SENIOR DESIGNER	FILE NUMBER: 2747	PROJECT NUMBER: 23239-0000	REG: 2	DRAWING NUMBER: R2-924-112	REV
-----------------	-------------------	----------------------------	--------	----------------------------	-----

DATE: 2015-11-03 - 10:19pm (CHOWG3)
PATH: H:\DATA\615355 - Hwy 97 -H33 to Edwards Rd\41 - Civil Engineering\411D - Drawings\R2-924-111 to 119.dwg
AUTHOR: 112

DATE: 2015-11-03 - 10:20pm (CH063)
 PATH: H:\DATA\615355 - Hwy 97 -H33 to Edwards Rd\41 - Civil Engineering\411D - Drawings\R2-924-111 to 119.dwg
 AUTHOR: 113



MATCHLINE - FOR CONTINUATION SEE DWG. R2-924-112

MATCHLINE - FOR CONTINUATION SEE DWG. R2-924-114

- NOTES:**
1. ALL UNDERGROUND UTILITY LOCATIONS ARE APPROXIMATE ONLY.
 2. UNLESS OTHERWISE NOTED, ALL EXISTING SIGNS WITHIN THE LIMITS OF CONSTRUCTION ARE TO BE REMOVED AND DISPOSED OF.
 3. FOR EXISTING CULVERT/DRAINAGE REMOVALS, REFER TO DRAINAGE AND UTILITY DRAWINGS R2-924-701 TO 719, 731 TO 740.
 4. ALL UTILITY POLES TO BE RELOCATED BY OTHERS UNLESS NOTED OTHERWISE.

LEGEND:

	PAVEMENT REMOVAL
	REMOVE & DISPOSE OF EXISTING BUILDING

FOR PROFILES
SEE DWG. R2-924-201 THRU 238

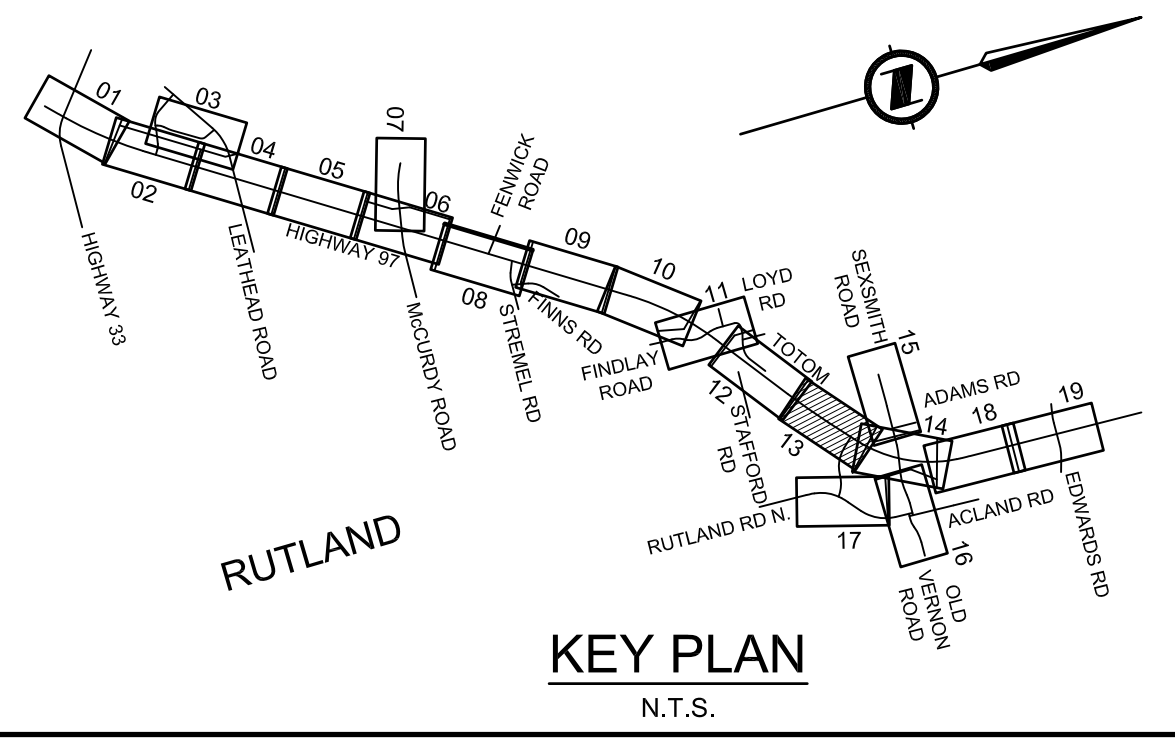
FOR TYPICAL SECTIONS AND DETAILS
SEE DWG. R2-924-301 THRU 311

FOR GEOMETRICS AND LANING
SEE DWG. R2-924-401 THRU 421

FOR DRAINAGE AND UTILITIES
SEE DWG. R2-924-701 THRU 719, 731 THRU 740

FOR WATERMAIN RELOCATION
SEE DWG. R2-924-770 THRU 792

CL & GR THIS SHEET:
1.8455 ha



SNC-LAVALIN

1800 - 1075 West Georgia Street
Vancouver, B. C.
Canada. V6E 3G9

Certified ISO 9001

BRITISH COLUMBIA

MINISTRY OF TRANSPORTATION AND INFRASTRUCTURE
ENGINEERING BRANCH
SOUTHERN INTERIOR REGION

SCALE

CAD FILENAME: R2-924-111 TO 119
DATE: 2015-11-08

REV	DATE	REVISIONS	SIGNATURE

PLAN
OKANAGAN HIGHWAY No. 97 - SIX LANING
HIGHWAY 33 TO EDWARDS ROAD
STA.133+80.000 TO STA. 137+60.000

DESIGNED	G. CHOW	DATE	2015-11-08
QUALITY CONTROL	V. WANG	DATE	2015-11-08
QUALITY ASSURANCE	S.S. DEEPAK	DATE	2015-11-08
DRAWN	D. NISSILA	DATE	2015-11-08

SENIOR DESIGNER	
DATE	2015-11-08
FILE NUMBER	2747
PROJECT NUMBER	23239-0000
REG	2
DRAWING NUMBER	R2-924-113
REV	

DATE: 2015-11-03 - 10:20pm (CHOW63)
 PATH: H:\DATA\615355 - Hwy 97 -H33 to Edwards Rd\41 - Civil Engineering\41DD - Drawings\R2-924-111 to 119.dwg
 AUTHOR: 114

INSTALL 10m CHAIN LINK FENCE GATE AS PER SP741-05.03
 END 1.8m HIGH TYPE "D" FENCE. TIE INTO EXISTING FENCE.

MATCHLINE - FOR CONTINUATION SEE DWG. R2-924-113

REMOVE EXISTING MEDIAN AND CURB
 REMOVE EXISTING CURB

BEGIN 2.0m HIGH TYPE "D" FENCE WITH BARBED WIRE AS PER SP741-05.01. TIE INTO EXISTING FENCE.

REMOVE EXISTING FENCE

END 2.0m HIGH TYPE "D" FENCE WITH BARBED WIRE. TIE INTO EXISTING FENCE.

REMOVE EXISTING CURB AND SIDEWALK

MATCHLINE - FOR CONTINUATION SEE DWG. R2-924-116

RELOCATE EXISTING IRRIGATION CONTROLLER

NOTES:
 1. ALL UNDERGROUND UTILITY LOCATIONS ARE APPROXIMATE ONLY.
 2. UNLESS OTHERWISE NOTED, ALL EXISTING SIGNS WITHIN THE LIMITS OF CONSTRUCTION ARE TO BE REMOVED AND DISPOSED OF.
 3. FOR EXISTING CULVERT/DRAINAGE REMOVALS, REFER TO DRAINAGE AND UTILITY DRAWINGS R2-924-701 TO 719, 731 TO 740.
 4. ALL UTILITY POLES TO BE RELOCATED BY OTHERS UNLESS NOTED OTHERWISE.

LEGEND:
 PAVEMENT REMOVAL
 REMOVE & DISPOSE OF EXISTING BUILDING
 CITY OF KELOWNA WORKS

Item J City Entrance Sign

FOR PROFILES SEE DWG. R2-924-201 THRU 238

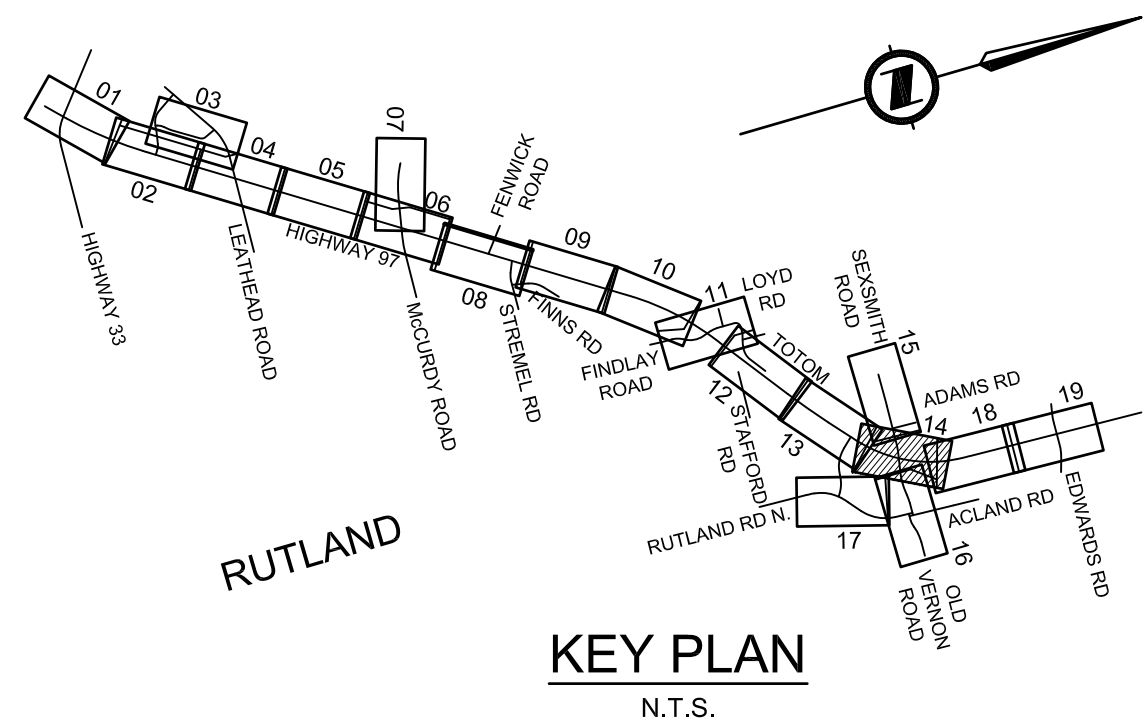
FOR TYPICAL SECTIONS AND DETAILS SEE DWG. R2-924-301 THRU 311

CL & GR THIS SHEET: 2.6755 ha

FOR GEOMETRICS AND LANING SEE DWG. R2-924-401 THRU 421

FOR DRAINAGE AND UTILITIES SEE DWG. R2-924-701 THRU 719, 731 THRU 740

FOR WATERMAIN RELOCATION SEE DWG. R2-924-770 THRU 792



SNC-LAVALIN
 1800 - 1075 West Georgia Street
 Vancouver, B. C.
 Canada. V6E 3G9
 Certified ISO 9001

BRITISH COLUMBIA
 MINISTRY OF TRANSPORTATION AND INFRASTRUCTURE
 ENGINEERING BRANCH
 SOUTHERN INTERIOR REGION

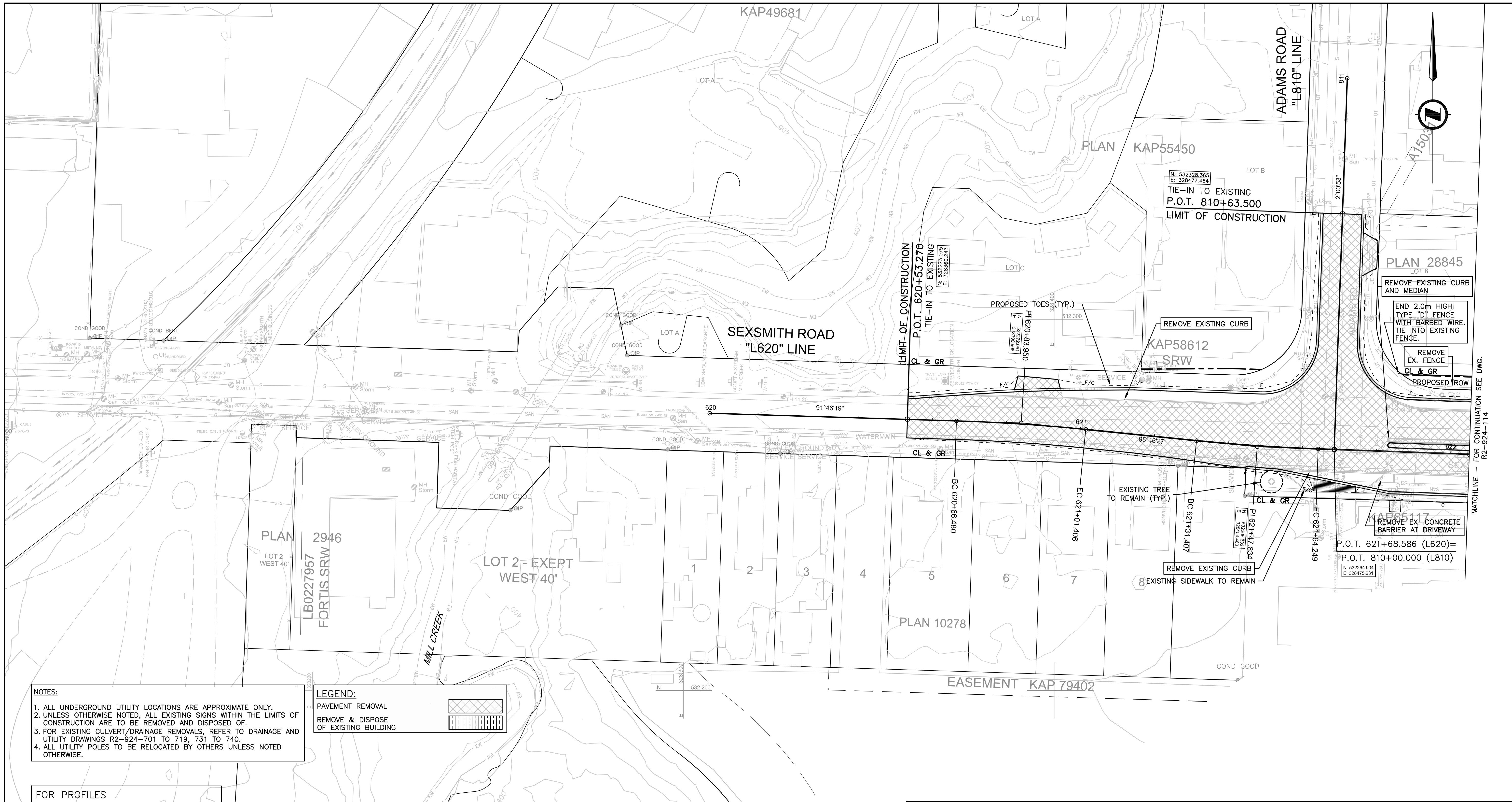
SCALE 0 5 1:500 25m
 CAD FILENAME R2-924-111 TO 119
 DATE 2015-11-08

PLAN
 OKANAGAN HIGHWAY No. 97 - SIX LANING
 HIGHWAY 33 TO EDWARDS ROAD
 STA. 137+60.000 TO STA. 140+80.000

REV	DATE	REVISIONS	SIGNATURE

DESIGNED G. CHOW DATE 2015-11-08	QUALITY CONTROL V. WANG DATE 2015-11-08
QUALITY ASSURANCE S.S. DEEPAK DATE 2015-11-08	DRAWN D. NISSILA DATE 2015-11-08
SENIOR DESIGNER	DATE 2015-11-08
FILE NUMBER 2747	PROJECT NUMBER 23239-0000
REG 2	DRAWING NUMBER R2-924-114

DATE: 2015-11-03 - 10:20pm (CH063)
 PATH: H:\DATA\615355 - Hwy 97 -H33 to Edwards Rd\41 - Civil Engineering\411D - Drawings\R2-924-111 to 119.dwg
 AUTHOR: JIS



- NOTES:**
1. ALL UNDERGROUND UTILITY LOCATIONS ARE APPROXIMATE ONLY.
 2. UNLESS OTHERWISE NOTED, ALL EXISTING SIGNS WITHIN THE LIMITS OF CONSTRUCTION ARE TO BE REMOVED AND DISPOSED OF.
 3. FOR EXISTING CULVERT/DRAINAGE REMOVALS, REFER TO DRAINAGE AND UTILITY DRAWINGS R2-924-701 TO 719, 731 TO 740.
 4. ALL UTILITY POLES TO BE RELOCATED BY OTHERS UNLESS NOTED OTHERWISE.

LEGEND:

- PAVEMENT REMOVAL
- REMOVE & DISPOSE OF EXISTING BUILDING

FOR PROFILES
 SEE DWG. R2-924-201 THRU 238

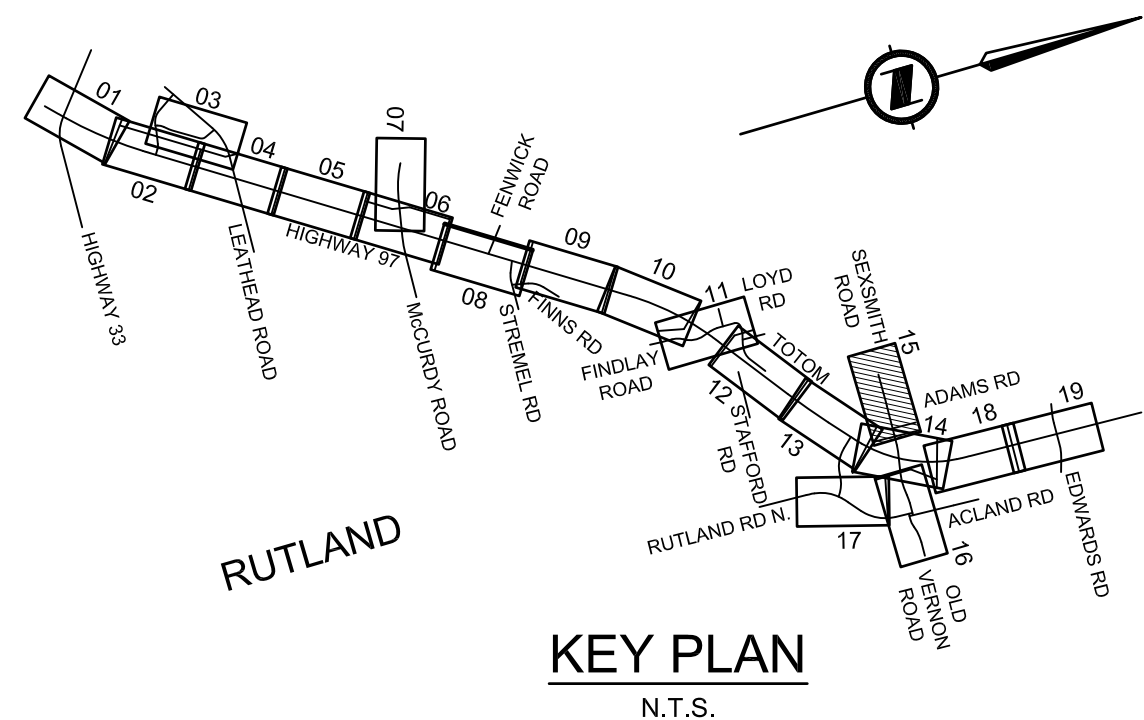
FOR TYPICAL SECTIONS AND DETAILS
 SEE DWG. R2-924-301 THRU 311

FOR GEOMETRICS AND LANING
 SEE DWG. R2-924-401 THRU 421

FOR DRAINAGE AND UTILITIES
 SEE DWG. R2-924-701 THRU 719,
 731 THRU 740

FOR WATERMAIN RELOCATION
 SEE DWG. R2-924-770 THRU 792

CL & GR THIS SHEET:
 0.5311 ha



SNC-LAVALIN

1800 - 1075 West Georgia Street
 Vancouver, B. C.
 Canada. V6E 3G9

Certified ISO 9001

BRITISH COLUMBIA

MINISTRY OF TRANSPORTATION
 AND INFRASTRUCTURE

ENGINEERING BRANCH
 SOUTHERN INTERIOR REGION

SCALE 0 5 1:500 25m

CAD FILENAME R2-924-111 TO 119
 DATE 2015-11-08

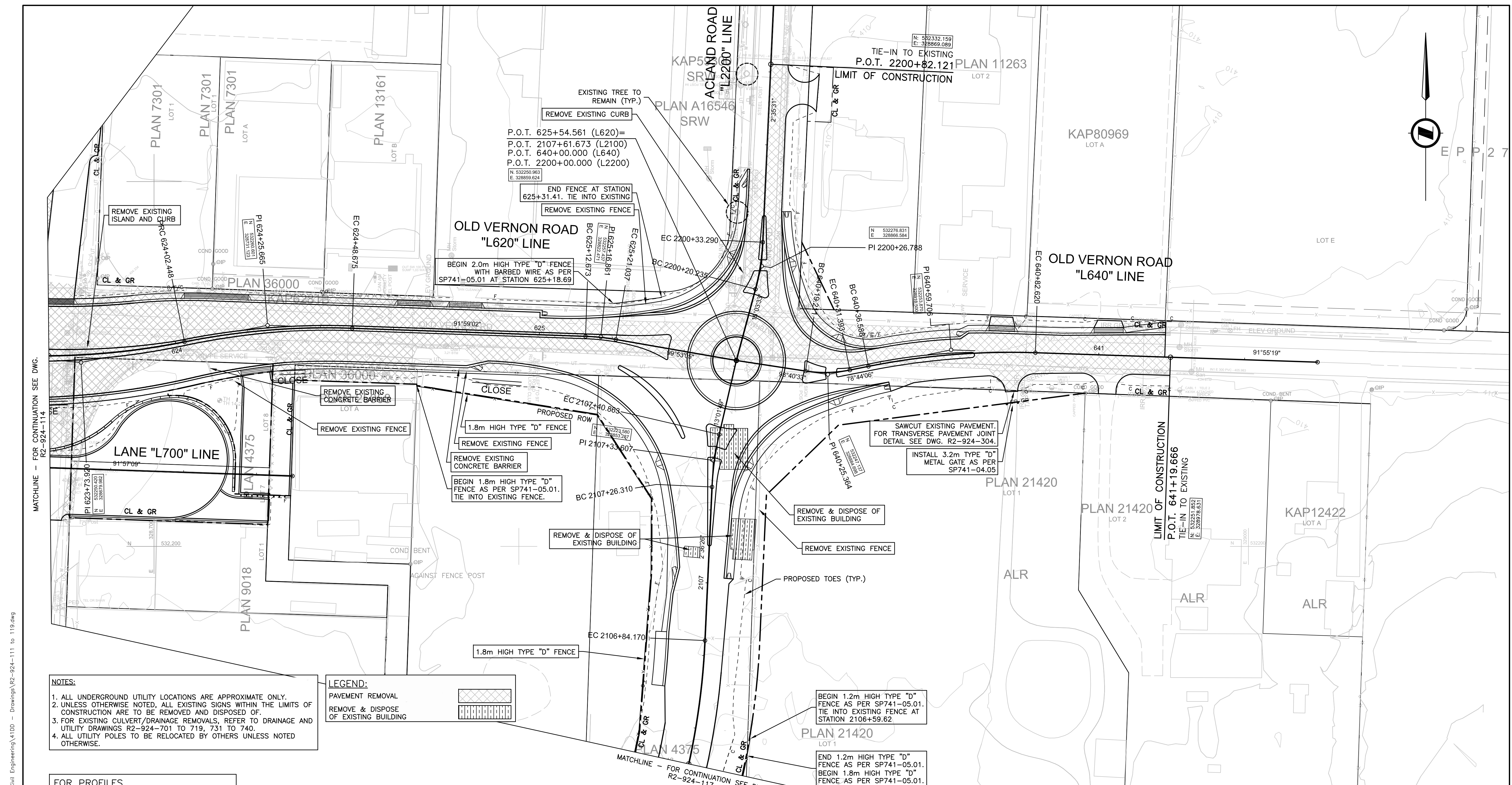
PLAN

OKANAGAN HIGHWAY No. 97 - SIX LANING
 HIGHWAY 33 TO EDWARDS ROAD
 STA. 620+53.270 TO STA. 622+05.000

REV	DATE	REVISIONS	SIGNATURE

DESIGNED	G. CHOW	DATE	2015-11-08
QUALITY CONTROL	V. WANG	DATE	2015-11-08
QUALITY ASSURANCE	S.S. DEEPAK	DATE	2015-11-08
DRAWN	D. NISSILA	DATE	2015-11-08
SENIOR DESIGNER			
DATE	2015-11-08		
FILE NUMBER	2747	PROJECT NUMBER	23239-0000
REG	2	DRAWING NUMBER	R2-924-115

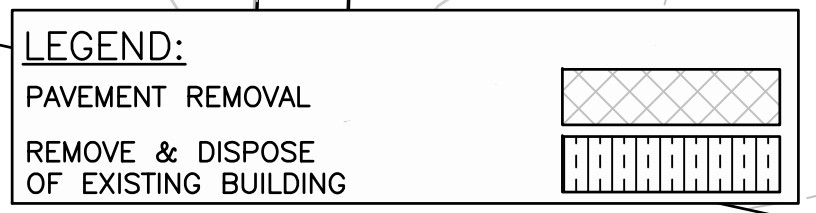
MATCHLINE - FOR CONTINUATION SEE DWG. R2-924-114



MATCHLINE - FOR CONTINUATION SEE DWG. R2-924-114

MATCHLINE - FOR CONTINUATION SEE DWG. R2-924-117

- NOTES:**
1. ALL UNDERGROUND UTILITY LOCATIONS ARE APPROXIMATE ONLY.
 2. UNLESS OTHERWISE NOTED, ALL EXISTING SIGNS WITHIN THE LIMITS OF CONSTRUCTION ARE TO BE REMOVED AND DISPOSED OF.
 3. FOR EXISTING CULVERT/DRAINAGE REMOVALS, REFER TO DRAINAGE AND UTILITY DRAWINGS R2-924-701 TO 719, 731 TO 740.
 4. ALL UTILITY POLES TO BE RELOCATED BY OTHERS UNLESS NOTED OTHERWISE.



FOR PROFILES
SEE DWG. R2-924-201 THRU 238

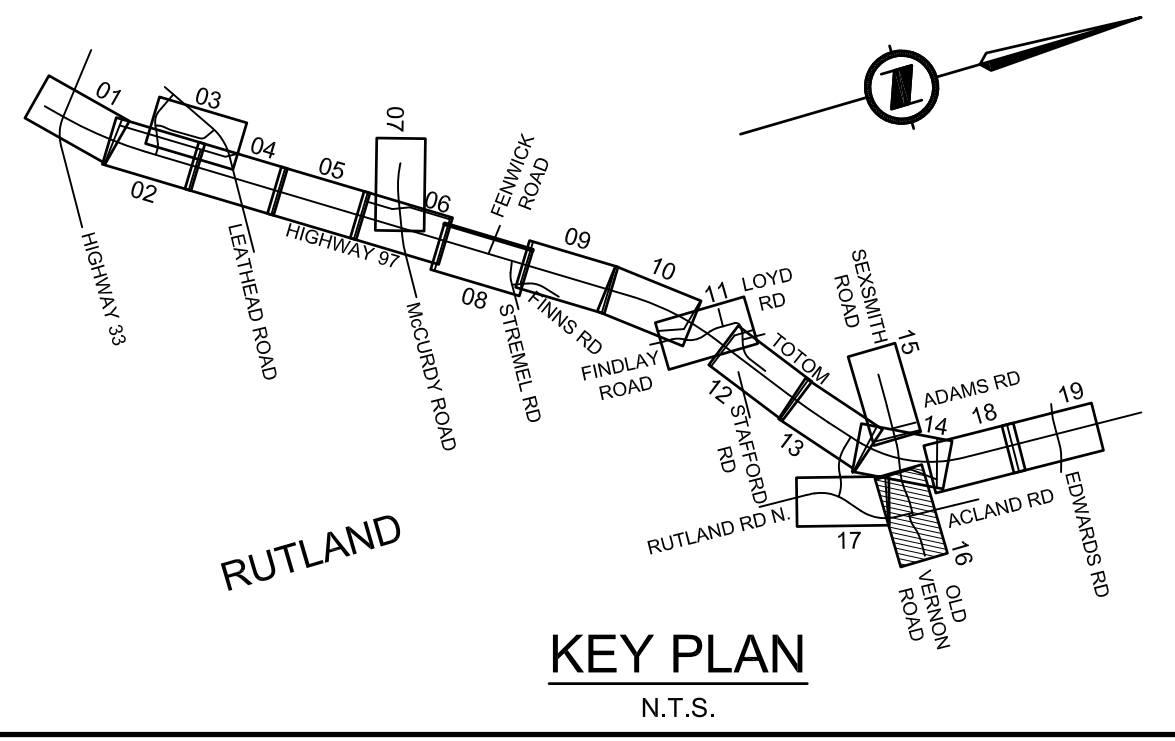
FOR TYPICAL SECTIONS AND DETAILS
SEE DWG. R2-924-301 THRU 311

FOR GEOMETRICS AND LANING
SEE DWG. R2-924-401 THRU 421

FOR DRAINAGE AND UTILITIES
SEE DWG. R2-924-701 THRU 719,
731 THRU 740

FOR WATERMAIN RELOCATION
SEE DWG. R2-924-770 THRU 792

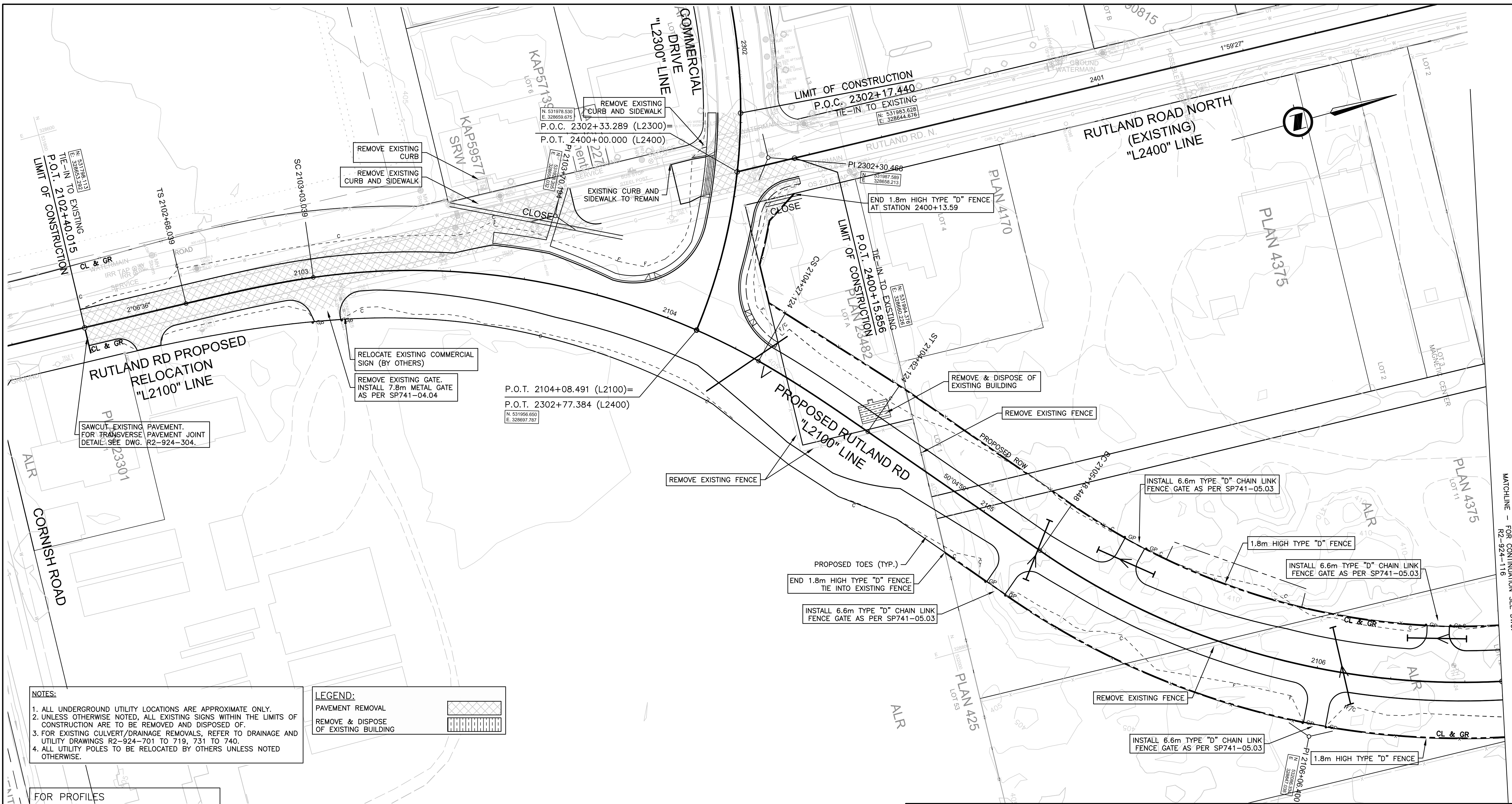
CL & GR THIS SHEET:
1.5987 ha



<p>1800 - 1075 West Georgia Street Vancouver, B. C. Canada. V6E 3G9</p> <p>Certified ISO 9001</p>	<p>MINISTRY OF TRANSPORTATION AND INFRASTRUCTURE ENGINEERING BRANCH SOUTHERN INTERIOR REGION</p>	<p style="text-align: center;">PLAN</p> <p style="text-align: center;">OKANAGAN HIGHWAY No. 97 - SIX LANING HIGHWAY 33 TO EDWARDS ROAD STA. 623+65.000 TO STA. 641+19.666</p>																																												
<p>SCALE </p> <p>CAD FILENAME: R2-924-111 TO 119 DATE: 2015-11-08</p>		<table border="1" style="width: 100%; border-collapse: collapse;"> <thead> <tr> <th>REV</th> <th>DATE</th> <th>REVISIONS</th> <th>SIGNATURE</th> </tr> </thead> <tbody> <tr><td> </td><td> </td><td> </td><td> </td></tr> <tr><td> </td><td> </td><td> </td><td> </td></tr> <tr><td> </td><td> </td><td> </td><td> </td></tr> <tr><td> </td><td> </td><td> </td><td> </td></tr> <tr><td> </td><td> </td><td> </td><td> </td></tr> <tr><td> </td><td> </td><td> </td><td> </td></tr> <tr><td> </td><td> </td><td> </td><td> </td></tr> <tr><td> </td><td> </td><td> </td><td> </td></tr> <tr><td> </td><td> </td><td> </td><td> </td></tr> <tr><td> </td><td> </td><td> </td><td> </td></tr> </tbody> </table>	REV	DATE	REVISIONS	SIGNATURE																																								
REV	DATE		REVISIONS	SIGNATURE																																										
<p>DESIGNED: G. CHOW DATE: 2015-11-08 QUALITY CONTROL: V. WANG DATE: 2015-11-08 QUALITY ASSURANCE: S.S. DEEPAK DATE: 2015-11-08 DRAWN: D. NISSILA DATE: 2015-11-08</p>		<p>SENIOR DESIGNER: _____ DATE: 2015-11-08</p>																																												
FILE NUMBER: 2747	PROJECT NUMBER: 23239-0000	REG: 2	DRAWING NUMBER: R2-924-116																																											

DATE: 2015-11-03 - 10:21pm (CHOWG3)
PATH: H:\DATA\615355 - Hwy 97 -H33 to Edwards Rd\41 - Civil Engineering\41.DD - Drawings\R2-924-111 to 119.dwg
SAYDUE: 116

DATE: 2015-11-03 - 10:21pm (CH063)
 PATH: H:\DATA\615355 - Hwy 97 -H33 to Edwards Rd\41 - Civil Engineering\41DD - Drawings\R2-924-111 to 119.dwg
 AUTHOR: 117



NOTES:
 1. ALL UNDERGROUND UTILITY LOCATIONS ARE APPROXIMATE ONLY.
 2. UNLESS OTHERWISE NOTED, ALL EXISTING SIGNS WITHIN THE LIMITS OF CONSTRUCTION ARE TO BE REMOVED AND DISPOSED OF.
 3. FOR EXISTING CULVERT/DRAINAGE REMOVALS, REFER TO DRAINAGE AND UTILITY DRAWINGS R2-924-701 TO 719, 731 TO 740.
 4. ALL UTILITY POLES TO BE RELOCATED BY OTHERS UNLESS NOTED OTHERWISE.

LEGEND:
 PAVEMENT REMOVAL
 REMOVE & DISPOSE OF EXISTING BUILDING

FOR PROFILES
 SEE DWG. R2-924-201 THRU 238

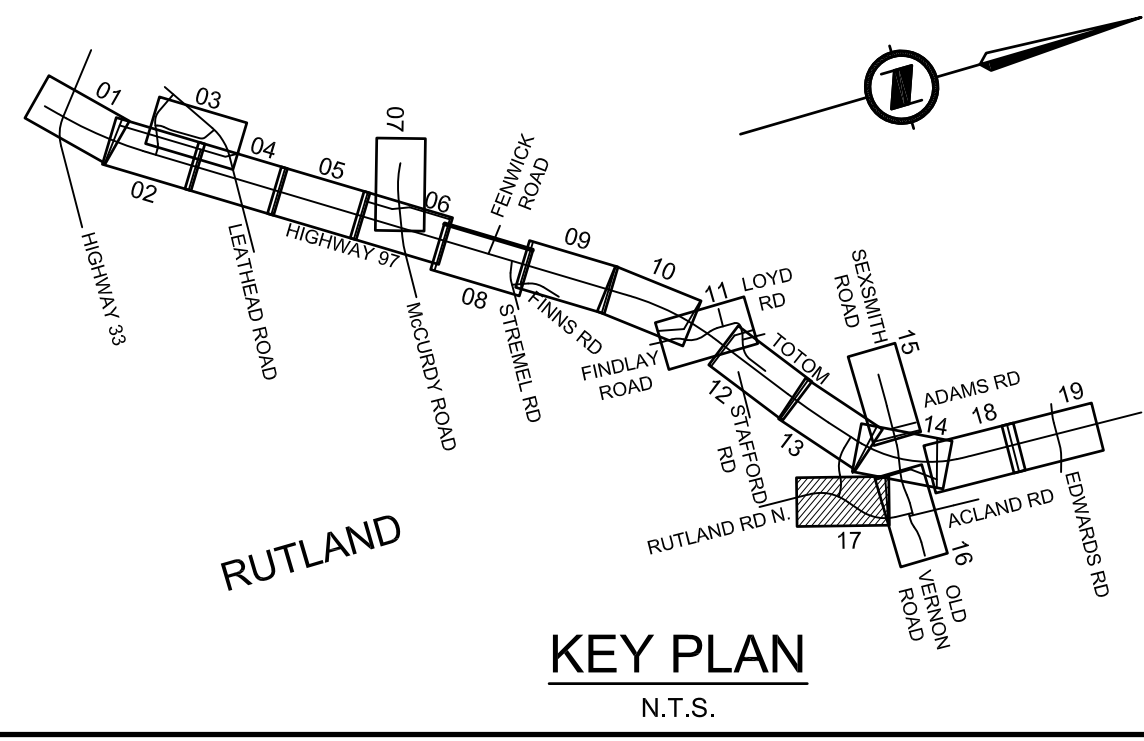
FOR TYPICAL SECTIONS AND DETAILS
 SEE DWG. R2-924-301 THRU 311

FOR GEOMETRICS AND LANING
 SEE DWG. R2-924-401 THRU 421

FOR DRAINAGE AND UTILITIES
 SEE DWG. R2-924-701 THRU 719, 731 THRU 740

FOR WATERMAIN RELOCATION
 SEE DWG. R2-924-770 THRU 792

CL & GR THIS SHEET:
 1.4526 ha



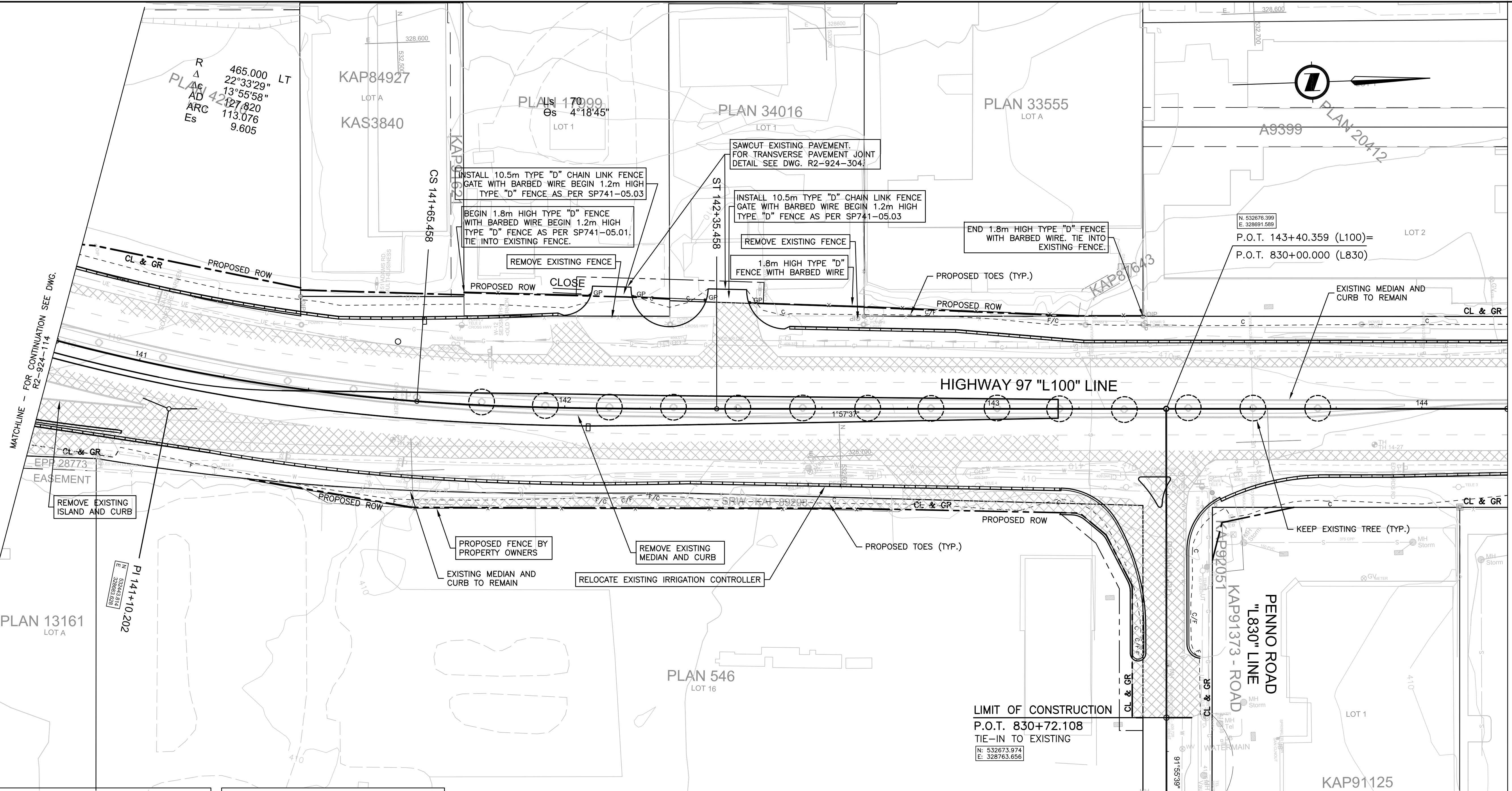
		1800 - 1075 West Georgia Street Vancouver, B. C. Canada. V6E 3G9						MINISTRY OF TRANSPORTATION AND INFRASTRUCTURE ENGINEERING BRANCH SOUTHERN INTERIOR REGION	
SCALE 0 5 1:500 25m		CAD FILENAME R2-924-111 TO 119		DATE 2015-11-08		PLAN OKANAGAN HIGHWAY No. 97 - SIX LANING HIGHWAY 33 TO EDWARDS ROAD STA. 2102+40.015 TO STA. 2106+50.000			
REV	DATE	REVISIONS	SIGNATURE						
SENIOR DESIGNER DATE 2015-11-08		FILE NUMBER 2747		PROJECT NUMBER 23239-0000		REG 2		DRAWING NUMBER R2-924-117	
				DESIGNED G. CHOW DATE 2015-11-08		QUALITY CONTROL V. WANG DATE 2015-11-08		QUALITY ASSURANCE S.S. DEEPAK DATE 2015-11-08	
				DRAWN D. NISSILA DATE 2015-11-08					

MATCHLINE - FOR CONTINUATION SEE DWG. R2-924-116

DATE: 2015-11-03 - 10:22pm (CHOW63)
PATH: H:\DATA\615355 - Hwy 97 -H33 to Edwards Rd\1 - Civil Engineering\411D - Drawings\R2-924-111 to 118.dwg
JOB#: 118

MATCHLINE - FOR CONTINUATION SEE DWG. R2-924-114

MATCHLINE - FOR CONTINUATION SEE DWG. R2-924-119



NOTES:

1. ALL UNDERGROUND UTILITY LOCATIONS ARE APPROXIMATE ONLY.
2. UNLESS OTHERWISE NOTED, ALL EXISTING SIGNS WITHIN THE LIMITS OF CONSTRUCTION ARE TO BE REMOVED AND DISPOSED OF.
3. FOR EXISTING CULVERT/DRAINAGE REMOVALS, REFER TO DRAINAGE AND UTILITY DRAWINGS R2-924-701 TO 719, 731 TO 740.
4. ALL UTILITY POLES TO BE RELOCATED BY OTHERS UNLESS NOTED OTHERWISE.

LEGEND:

PAVEMENT REMOVAL

REMOVE & DISPOSE OF EXISTING BUILDING

FOR PROFILES SEE DWG. R2-924-201 THRU 238

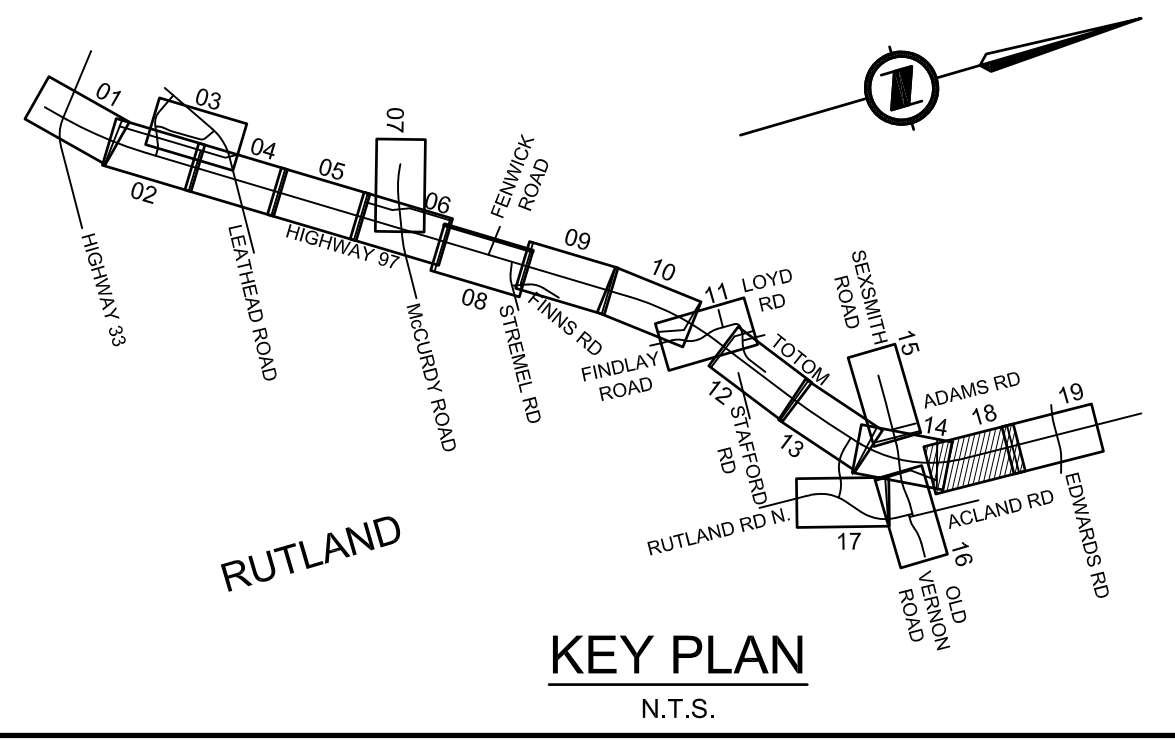
FOR TYPICAL SECTIONS AND DETAILS SEE DWG. R2-924-301 THRU 311

FOR GEOMETRICS AND LANING SEE DWG. R2-924-401 THRU 421

FOR DRAINAGE AND UTILITIES SEE DWG. R2-924-701 THRU 719, 731 THRU 740

FOR WATERMAIN RELOCATION SEE DWG. R2-924-770 THRU 792

CL & GR THIS SHEET: 1.7424 ha



SNC-LAVALIN

1800 - 1075 West Georgia Street
Vancouver, B. C.
Canada. V6E 3C9

ISO 9001

BRITISH COLUMBIA

MINISTRY OF TRANSPORTATION AND INFRASTRUCTURE

ENGINEERING BRANCH
SOUTHERN INTERIOR REGION

SCALE 0 5 1:500 25m

REV	DATE	REVISIONS	SIGNATURE

PLAN

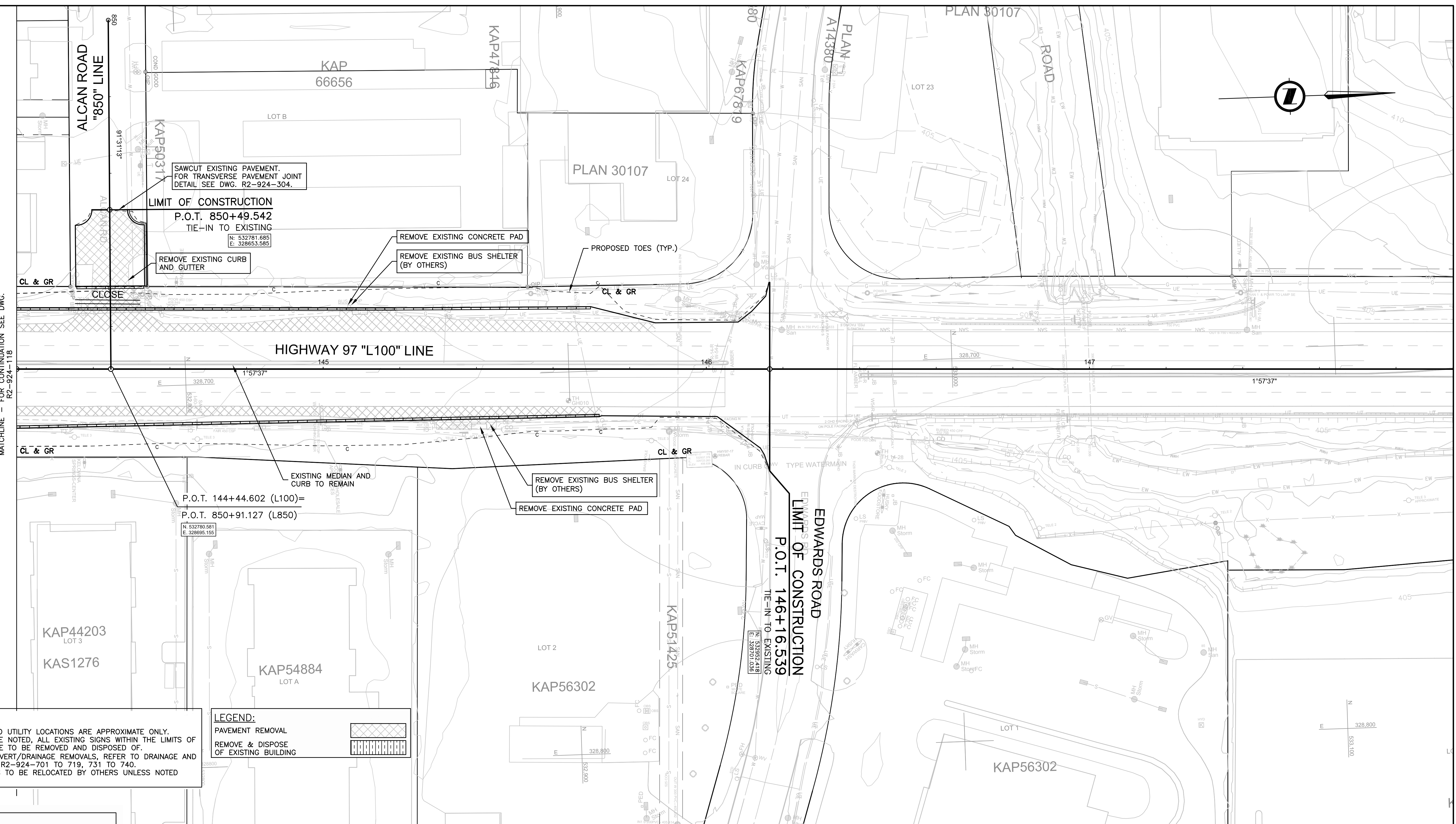
OKANAGAN HIGHWAY No. 97 - SIX LANING
HIGHWAY 33 TO EDWARDS ROAD
STA.140+80.000 TO STA. 144+20.000

DESIGNED: G. CHOW DATE: 2015-11-08
QUALITY CONTROL: V. WANG DATE: 2015-11-08
QUALITY ASSURANCE: S.S. DEEPAK DATE: 2015-11-08
DRAWN: D. NISSLILA DATE: 2015-11-08

SENIOR DESIGNER: _____
DATE: 2015-11-08

FILE NUMBER: 2747
PROJECT NUMBER: 23239-0000
REG: 2
DRAWING NUMBER: R2-924-118

MATCHLINE - FOR CONTINUATION SEE DWG. R2-924-118



- NOTES:**
1. ALL UNDERGROUND UTILITY LOCATIONS ARE APPROXIMATE ONLY.
 2. UNLESS OTHERWISE NOTED, ALL EXISTING SIGNS WITHIN THE LIMITS OF CONSTRUCTION ARE TO BE REMOVED AND DISPOSED OF.
 3. FOR EXISTING CULVERT/DRAINAGE REMOVALS, REFER TO DRAINAGE AND UTILITY DRAWINGS R2-924-701 TO 719, 731 TO 740.
 4. ALL UTILITY POLES TO BE RELOCATED BY OTHERS UNLESS NOTED OTHERWISE.



FOR PROFILES
SEE DWG. R2-924-201 THRU 238

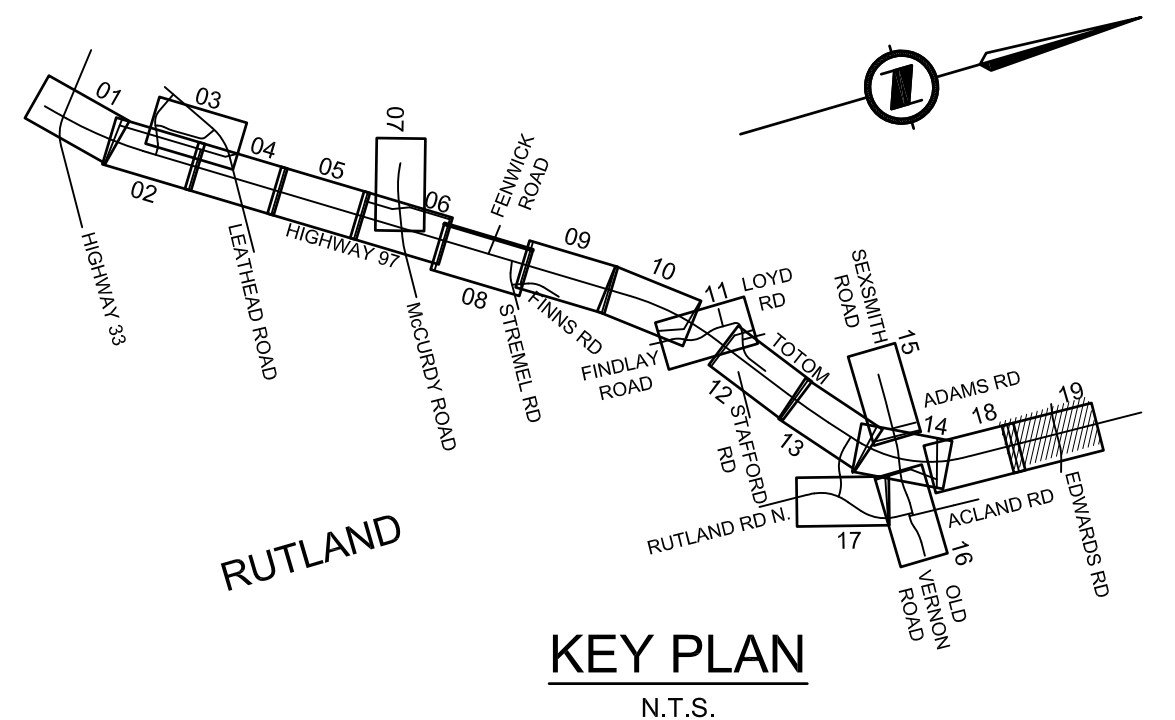
FOR TYPICAL SECTIONS AND DETAILS
SEE DWG. R2-924-301 THRU 311

FOR GEOMETRICS AND LANING
SEE DWG. R2-924-401 THRU 421

FOR DRAINAGE AND UTILITIES
SEE DWG. R2-924-701 THRU 719, 731 THRU 740

FOR WATERMAIN RELOCATION
SEE DWG. R2-924-770 THRU 792

CL & GR THIS SHEET:
0.9469 ha



SNC-LAVALIN

1800 - 1075 West Georgia Street
Vancouver, B. C.
Canada. V6E 3G9

Certified ISO 9001

BRITISH COLUMBIA

MINISTRY OF TRANSPORTATION AND INFRASTRUCTURE
ENGINEERING BRANCH
SOUTHERN INTERIOR REGION

SCALE CAD FILENAME R2-924-111 TO 119 DATE 2015-11-08

REV	DATE	REVISIONS	SIGNATURE

PLAN
 OKANAGAN HIGHWAY No. 97 - SIX LANING
 HIGHWAY 33 TO EDWARDS ROAD
 STA. 144+20.000 TO STA. 146+16.539

DESIGNED	G. CHOW	DATE	2015-11-08
QUALITY CONTROL	V. WANG	DATE	2015-11-08
QUALITY ASSURANCE	S.S. DEEPAK	DATE	2015-11-08
DRAWN	D. NISSILA	DATE	2015-11-08

SENIOR DESIGNER	DATE	2015-11-08	FILE NUMBER	2747	PROJECT NUMBER	23239-0000	REG	2	DRAWING NUMBER	R2-924-119	REV	
-----------------	------	------------	-------------	------	----------------	------------	-----	---	----------------	------------	-----	--