

# City of Kelowna

## Regular Council Meeting

### AGENDA



Tuesday, December 13, 2016  
6:00 pm  
Council Chamber  
City Hall, 1435 Water Street

#### Pages

1. **Call to Order**
2. **Reaffirmation of Oath of Office**  
The Oath of Office will be read by Councillor Stack.
3. **Confirmation of Minutes** 1 - 7  
Public Hearing - November 29, 2016.  
Regular Meeting - November 29, 2016.
4. **Bylaws Considered at Public Hearing**
  - 4.1 **Sensitive Infill Housing (Low Density) - BL11310 (OCP16-0015)** 8 - 14  
**Requires a majority of all members of Council (5)**  
To give Bylaw No. 11310 second and third readings to create a new Future Land Use Designation "Sensitive Infill Housing (Low Density)" and new Infill Neighbourhood Design Guidelines.
  - 4.2 **Single/Two Unit Residential to Sensitive Infill Housing (Low Housing) - BL11311 (OCP16-0015)** 15 - 55  
**Requires a majority of all members of Council (5)**  
To give Bylaw No. 11311 second and third readings in order to designate various properties from the Single / Two Unit Residential designation to the Sensitive Infill Housing (Low Housing) designation.
  - 4.3 **Infill - Removal of Development Permit Areas- BL11312 (OCP16-0025)** 56 - 57  
**Requires a majority of all members of Council (5)**  
To give Bylaw No. 11312 second and third reading in order to amend the Official Community Plan by removing the Development Permit areas for Intensive Residential and Character Neighborhood Areas.

<b>4.4</b>	<b>RU7 - Infill Housing Zone, BL11313 (TA16-0010)</b>	<b>58 - 60</b>
	To give Bylaw No. 11313 second and third readings in order to create a new RU7 - Infill Housing Zone to allow for increased residential densities on designated properties.	
<b>4.5</b>	<b>Rezone Various Properties to RU7 - Infill Housing Zone, BL11314 (Z16-0053)</b>	<b>61 - 104</b>
	To give Bylaw No. 11314 second and third readings to rezone various properties from the RU6, RU1, RU1c and RU2 zone to the RU7 - Infill Housing Zone.	
<b>4.6</b>	<b>2280 Baron Rd, BL11315 (Z16-0057) - Victor Projects Ltd</b>	<b>105 - 105</b>
	To give Bylaw No. 11315 second and third readings to add the “rls” (Retail Liquor Sales) designation to the existing C4 - Urban Centre Commercial Zone, in order to permit the sale of BC wines on shelves in an existing grocery store.	
<b>4.7</b>	<b>604 Old Meadows Rd, BL11317 (Z16-0049) - Tony Pulice Constuction Ltd</b>	<b>106 - 106</b>
	To give Bylaw No. 11317 second and third readings in order to rezone the subject property from RU1 - Large Lot Housing to RU2 - Medium Lot Housing to facilitate a 4 lot subdivision.	
<b>4.8</b>	<b>4125 &amp; 4193 Gordon Dr, BL11318 - Thomson Farm House and Tobacco Barn on G. Thomson Farm Heritage Designation Bylaw</b>	<b>107 - 108</b>
	To give Bylaw No. 11318 second and third readings to designate the Thomson Farm House and Tobacco Barn on G. Thomson Farm as Designated Heritage Buildings.	
<b>4.9</b>	<b>4125 &amp; 4193 Gordon Dr, BL11319 (HRA16-0002) - Colin Thomson</b>	<b>109 - 121</b>
	To give Bylaw No. 11319 second and third readings to enter into a Heritage Revitalization Agreement.	
<b>4.10</b>	<b>1893 Ethel St, BL11320 (OCP16-0018) - Michael Ohman</b>	<b>122 - 122</b>
	<b>Requires a majority of all members of Council (5)</b>	
	To give Bylaw No. 11320 second and third readings to change the designation to Education/Major Institutional (EDINST) to facilitate the operation of a counselling office.	
<b>4.11</b>	<b>Health Services Amendment, BL11321 (TA16-0013)</b>	<b>123 - 123</b>
	To give Bylaw No. 11321 first second and third readings in order to amend the definition of Health Services Minor to facilitate the operation of a counselling office.	

**4.12    1893 Ethel St, BL11322 (Z16-0059) - Michael Ohman** 124 - 124

To give Bylaw No. 11322 second and third readings in order to rezone the subject property to facilitate the operation of a counselling office.

**4.13    380 Hardie Rd, BL11323 (Z16-0032) - Rukhmani & Shivnesh Reddy and Praneeta & Sinesh Naidu** 125 - 125

To give Bylaw No. 11323 second and third readings in order to rezone the subject property to facilitate the development of a second single family dwelling.

**4.14    1985 Knox Cres, BL11324 (Z16-0061) - Sheldon and Heather Upshaw** 126 - 126

To give Bylaw No. 11324 second and third readings in order to rezone the subject property from RU1 to RU1c to facilitate the development of a carriage house.

## **5.    Notification of Meeting**

The City Clerk will provide information as to how the following items on the Agenda were publicized.

## **6.    Bylaws for Second and Third Reading**

**6.1    3150 & 3170 Sexsmith Rd, BL11316 (Z16-0062) - Palomino Developments Ltd** 127 - 127

**City Clerk to state for the record any correspondence received. Council has waived the holding of a public hearing as per s.464 of the Local Government Act.**

To give Bylaw No. 11316 second and third readings to rezone the subject properties to the I6 - Low Impact Transitional Industrial zone for a RV storage facility.

## **7.    Liquor License Application Reports**

**7.1    3240 Pooley Rd, LL16-0001 - Wyn & Marion Lewis** 128 - 141

**City Clerk to state for the record any correspondence received. Mayor to invite anyone in the public gallery who deems themselves affected by the liquor license application to come forward.**

An application for a winery lounge endorsement in an A1 - Agriculture 1 with an occupant load of 30 persons inside the facility and 40 persons on the patio.

**8. Development Permit and Development Variance Permit Reports**

**8.1 910 Manhattan Drive, DVP16-0257 - Charles Watt**

142 - 156

City Clerk to state for the record any correspondence received. Mayor to invite anyone in the public gallery who deems themselves affected by the required variance(s) to come forward.

To obtain approval for a Development Variance Permit to vary the Okanagan Lake Sight Lines Regulation to facilitate a new house on the subject property.

**9. Reminders**

**10. Termination**





## City of Kelowna Public Hearing Minutes

Date: Monday, November 29, 2016  
Location: Council Chamber  
City Hall, 1435 Water Street

Members Present Mayor Colin Basran, Councillors Maxine DeHart, Ryan Donn, Gail Given, Tracy Gray\*, Charlie Hodge, Brad Sieben, Councillor Mohini Singh and Luke Stack

Staff Present City Manager, Ron Mattiussi; Deputy City Clerk, Karen Needham; Community Planning Department Manager, Ryan Smith; Urban Planning Manager, Terry Barton\*; Planner Specialist, Ross Soward\*; Policy & Planning Department Manager, James Moore\*; Legislative Coordinator (Confidential), Arlene McClelland

(\* Denotes partial attendance)

### 1. Call to Order

Mayor Basran called the Hearing to order at 6:04 p.m.

Mayor Basran advised that the purpose of the Hearing is to consider certain bylaws which, if adopted, will amend "Kelowna 2030 - Official Community Plan Bylaw No. 10500" and Zoning Bylaw No. 8000", and all submissions received, either in writing or verbally, will be taken into consideration when the proposed bylaws are presented for reading at the Regular Council Meeting which follows this Public Hearing.

### 2. Notification of Meeting

The City Clerk advised that Notice of this *Public Hearing* was advertised by being posted on the Notice Board at City Hall on November 15, 2016 and by being placed in the Kelowna Daily Courier issues on Friday, November 18, 2016 and Wednesday, November 23, 2016 and by sending out or otherwise delivering 41 statutory notices to the owners and occupiers of surrounding properties between November 15 and 18, 2016

The correspondence and/or petitions received in response to advertising for the applications on tonight's agenda were arranged and circulated to Council in accordance with Council Policy No. 309.

### 3. Individual Bylaw Submissions

Mayor advised that Items 3.2, 3.4, 3.5 and 3.6 have been deferred from the Public Hearing.

### 3.1 Civic Precinct Plan Policy Implementation

Staff:

- Displayed a PowerPoint Presentation summarizing the application and noted sites in the Precinct plan where height amendments would occur.
- Responded to questions from Council.

The Deputy City Clerk advised that no correspondence or petitions had been received.

Mayor Basran invited the applicant anyone in the public gallery who deemed themselves affected to come forward, followed by comments of Council.

Gallery:

#### Arlene Huxtable, Edgehill Avenue

- Disappointed that the RCMP site was not identified to expand the Community Theatre; believes the size of this community warrants a larger theatre to serve cultural needs.
- Suggested a larger Community Theatre with a rooftop restaurant for patrons to enjoy the lake view.
- Raised concern with the building heights being proposed.
- Believes the City of Vernon and Penticton are doing a better job with their Community Theatres and promoting culture.

Staff:

- Confirmed discussions through the planning process included a performing arts centre; there is an opportunity to expand the Community Theatre on the existing site and this has been identified as the best long term plan.
- Confirmed there is a placeholder for the expansion of the Theatre and staff will provide a feasibility study, however, there is no funding identified at this time.
- Confirmed that the proposed heights are identified as maximum building heights and there is no certainty the buildings will achieve maximum build out.
- Clarified the reconfiguration of the Art Walk through the existing RCMP site. The Theatre and RCMP are currently part of the same lot and will be subdivided.

### 3.2 C7 Zone Amendments and Harmonization

Item withdrawn from the Agenda.

### 3.3 875 & 885 Mayfair Road, Z16-0035 - 0872645 BC Ltd.

Staff:

- Displayed a PowerPoint Presentation summarizing the application.

The Deputy City Clerk advised that no correspondence or petitions had been received.

Mayor Basran invited the applicant anyone in the public gallery who deemed themselves affected to come forward, followed by comments of Council.

The Applicant was present and available for questions.

No one from the Gallery came forward.

There were no further comments.

### 3.4 Infill Challenge Implementation

Deferred to the December 13, 2016 Public Hearing

### 3.5 Removal of Development Permit Areas

Deferred to the December 13, 2016 Public Hearing

### 3.6 Rezoning and Text Amendment – Infill Challenge

Deferred to the December 13, 2016 Public Hearing

### 4. Termination

The Hearing was declared terminated at 6:35 p.m.

\_\_\_\_\_  
Mayor

/acm



\_\_\_\_\_  
Deputy City Clerk

DRAFT





## City of Kelowna

### Regular Council Meeting

### Minutes

Date: Monday, November 29, 2016  
Location: Council Chamber  
City Hall, 1435 Water Street

Members Present Mayor Colin Basran, Councillors Maxine DeHart, Ryan Donn, Gail Given, Tracy Gray\*, Charlie Hodge, Brad Sieben, Mohini Singh and Luke Stack

Staff Present City Manager, Ron Mattiussi; Deputy City Clerk, Karen Needham; Community Planning Department Manager, Ryan Smith; Legislative Coordinator (Confidential), Arlene McClelland

(\* Denotes partial attendance)

**1. Call to Order**

Mayor Basran called the meeting to order at 6:36 p.m.

**2. Reaffirmation of Oath of Office**

The Oath of Office was read by Councillor Singh.

**3. Confirmation of Minutes**

Moved By Councillor Donn/Seconded By Councillor Given

R918/16/11/29 THAT the Minutes of the Public Hearing and Regular Meeting of November 15, 2016 be confirmed as amended.

Carried

**4. Bylaws Considered at Public Hearing**

**4.1 BL11272 (OCP16-0009) Civic Precinct Plan Implementation**

Moved By Councillor Given/Seconded By Councillor Donn

R919/16/11/29 THAT Bylaw No. 11272 be read a second and third time.

Carried

**4.2 Amending the C7 - Central Business Commercial Zone, BL11307 (TA16-0018)**

Item Withdrawn from Agenda.

**4.3 875 & 885 Mayfair Road, BL11308 (Z16-0035) - Onkar & Ranjit Dhillon and 0872645 BC Ltd**

Moved By Councillor Hodge/Seconded By Councillor Gray

R920/16/11/29 THAT Bylaw No. 11308 be read a second and third time.

Carried

**4.4 Sensitive Infill Housing (Low Density) - BL11310 (OCP16-0015)**

Councillor Gray declared a conflict of interest as she lives in the area and departed the meeting at 6:54 p.m.

Mayor advised that Items 4.4, 4.5, 4.6, 4.7 and 4.8 have been deferred by resolution from the Public Hearing.

Moved By Councillor Hodge/Seconded By Councillor Donn

R921/16/11/29 THAT Council defer consideration of Bylaw No. 11310 (OCP16-0015) to the December 13, 2016 Public Hearing;

AND THAT Council defer consideration of Bylaw No. 11311 (OCP16-0015) to the December 13, 2016 Public Hearing;

AND THAT Council defer consideration of Bylaw No. 11312 (OCP16-0025) to the December 13, 2016 Public Hearing;

AND THAT Council defer consideration of Bylaw No. 11313 (TA16-0010) to the December 13, 2016 Public Hearing;

AND FURTHER THAT Council defer consideration of Bylaw No. 11314 (Z16-0053) to the December 13, 2016 Public Hearing.

Carried

Councillor Gray rejoined the meeting at 6:55 p.m.

**4.5 Single/Two Unit Residential to Sensitive Infill Housing (Low Housing) - BL11311 (OCP16-0015)**

Deferred to the December 13, 2016 Public Hearing

**4.6 Infill - Removal of Development Permit Areas- BL11312 (OCP16-0025)**

Deferred to the December 13, 2016 Public Hearing

**4.7 RU7 - Infill Housing Zone, BL11313 (TA16-0010)**

Deferred to the December 13, 2016 Public Hearing

**4.8 Rezone Various Properties to RU7 - Infill Housing Zone, BL11314 (Z16-0053)**

Deferred to the December 13, 2016 Public Hearing

**5. Notification of Meeting**

The City Clerk advised that Notice of Council's consideration of these Development Variance Permit Applications was given by sending out or otherwise delivering 20 statutory notices to the owners and occupiers of surrounding properties between November 15 and 18, 2016.

The correspondence and/or petitions received in response to advertising for the applications on tonight's Agenda were arranged and circulated to Council in accordance with Council Policy No. 309.

**6. Development Permit and Development Variance Permit Reports**

**6.1 468 Barkley Road, BL11208 (Z15-0067) - Wayne Heinen**

Moved By Councillor Hodge/Seconded By Councillor Donn

R922/16/11/29 THAT Bylaw No. 11208 be adopted.

Carried

**6.2 468 Barkley Road, DP15-0312 & DVP15-0313 - Wayne Heinen**

Staff:

- Displayed a PowerPoint Presentation summarizing the application and responded to questions from Council.

The City Clerk advised that the following correspondence or petitions had been received.

**Letters of Opposition**

Colleen Byrant and Randy LeBlanc, Barkley Road

Mayor Basran invited the applicant anyone in the public gallery who deemed themselves affected to come forward, followed by comments of Council.

Applicant was present and available for questions.

No one came forward.

There were no further comments.

Moved By Councillor DeHart/Seconded By Councillor Sieben

R923/16/11/29 THAT final adoption of Rezoning Bylaw No. 11208 (Z15-0067) be considered by Council;

AND THAT Council authorizes the issuance of Development Permit No. DP15-0312 for Lot 16, DL 167, ODYD, Plan 13550, located at 468 Barkley Road, Kelowna, BC subject to the following:

1. The dimensions and siting of the building to be constructed on the land be in accordance with Schedule "A,"
2. The exterior design and finish of the building to be constructed on the land, be in accordance with Schedule "B";

AND THAT Council authorizes the issuance of Development Variance Permit No. DVP15-0313;

AND THAT variances to the following sections of Zoning Bylaw No. 8000 be granted:

**Section 13.1.7 (c): RU1 – Other Regulations**

To vary the setback from the principal dwelling from 3.0m required to 1.20m proposed on two portions of the carriage house;

**Section 9.5b.15: Specific Use Regulations – Carriage House Regulations**

To vary the rear yard setback from 2.0 m required to 1.52 m proposed;

AND FURTHER THAT this Development Variance Permit is valid for two (2) years from the date of Council approval with no opportunity to extend.

**Carried**

7. Reminders – Nil.

8. Termination

The meeting was declared terminated at 7:02 p.m.

\_\_\_\_\_  
Mayor

/acm



\_\_\_\_\_  
Deputy City Clerk

# CITY OF KELOWNA

## BYLAW NO. 11310

### Official Community Plan Amendment No. OCP16-0015 – Sensitive Infill Housing (Low Density)

---

A bylaw to amend the "Kelowna 2030 – Official Community Plan Bylaw No. 10500".

The Municipal Council of the City of Kelowna, in open meeting assembled, enacts as follows:

1. THAT "Kelowna 2030 – Official Community Plan Bylaw No. 10500", **Chapter 4 – Future Land Use** be amended by adding a new Future Land Use classification after the Single / Two Unit Residential – Hillside (S2SESH) classification titled "**Sensitive Infill Housing (Low Density)**" that reads as follows:

**"Sensitive Infill Housing (Low Density)**

A variety of housing types and tenures (fee simple, strata, rental), including, but not limited to, single detached homes, semi-detached homes, duplexes, triplexes, four-plexes, and combinations thereof, along with those complementary uses, that are integral components of complete, walkable neighbourhoods. The design of sensitive infill housing should respect the character of the neighbourhood, having limited massing, a positive relationship to the street, and high-quality green space. Densities and standards for housing within this designation should be consistent with the RU7 zone. Sensitive infill housing should only be permitted within the Core Area Map 5.1 where there is direct lane access."

2. AND THAT "Kelowna 2030 – Official Community Plan Bylaw No. 10500", Chapter 14: Urban Design DP Guidelines be amended by:

a) adding after the text that reads:

"E. Intensive Residential – Hillside Design Guidelines

- Category
- Properties Affected
- Justification
- Objectives
- Exemptions
- Guidelines"

the following:

"F. Infill Neighbourhood Design Guidelines

- Category
- Properties Affected
- Justification
- Objectives
- Exemptions



- Guidelines”
  - b) Adding to the end of the chapter a new “F. Infill Neighbourhood Design Guidelines” as attached to and forming part of this bylaw as Attchement A;
3. AND THAT a portion of **Map 5.8 - Urban Design DP Area Designation** be amended as per Map A attached to and forming part of this bylaw.
  4. This bylaw shall come into full force and effect and is binding on all persons as and from the date of adoption.

Read a first time by the Municipal Council this 14<sup>th</sup> day of November, 2016.

Considered at a Public Hearing on the

Read a second and third time by the Municipal Council this

Adopted by the Municipal Council of the City of Kelowna this

---

Mayor

---

City Clerk

Attchement A:

## **F. INFILL NEIGHBOURHOOD DESIGN GUIDELINES**

### **CATEGORY**

Section 919.1(1)(e) of the Local Government Act allows for the establishment of objectives for the form and character of intensive residential development.

### **PROPERTIES AFFECTED**

Unless exempted (see Exemptions Section below) a development permit addressing design guidelines (see Guidelines Section below) must be approved for all properties that are located within the Infill Neighbourhood areas as shown on Map 5.8, before:

- Construction of, addition to, or alteration of two or more dwelling units, exclusive of secondary suites, or of a second, third or fourth dwelling unit on a property.
- Subdivision of land.

### **JUSTIFICATION**

Infill Neighbourhoods are experiencing intensive residential development pressures due to their centrality and flexible zoning up to four units per lot. To ensure an orderly and context sensitive development of these areas, properties are subject to Design Guidelines to ensure that the form and character, siting, exterior design and finish of buildings, and landscaping of new and infill housing creates a lasting, quality addition to the area that contributes to the established neighbourhood character.

### **OBJECTIVES**

- Preserve and enhance the scale and character of neighbourhoods experiencing intensive infill pressure;
- Ensure compatibility of new infill development with existing dwellings on surrounding properties;
- Promote a high standard of infill design, construction and landscaping;
- Preserve established trees and green space on properties.

### **EXEMPTIONS**

A Development Permit will not be required if the development consists of the following:

- Interior renovations; or
- An alteration to a building that does not require the issuance of a building permit; or
- Replacement or alteration to a building such as new siding, roofing, doors, building trim, awnings, and/or windows where it does not impact the overall form and character of the building and would not impact the existing landscape or access provisions; or
- Replacement of a building that has been destroyed by natural causes, in cases where the replacement building is identical to the original in both form and location; or
- A technical subdivision for lot consolidation or road widening; or
- Construction of a pre-approved Infill Design as endorsed by Council through the Infill Challenge process.

The following guidelines may be applied when setting Development Permit conditions:

## 1.0 Neighbourhood Context

- 1.1 Design projects should reflect the established character of the neighbourhood through similar:

massing  
scale  
foundation height  
rooflines  
building materials

proportion  
landscaping  
wall to window/door ratio  
architectural themes/detailing

- 1.2 Design buildings to limit the real or perceived height difference between adjacent properties;
- 1.3 Locate developments to minimize the amount of shadow cast onto the private open space of adjacent properties;
- 1.4 Respect the privacy of adjacent properties through appropriate placement of windows, location of decks, and any other feature that may infringe upon the privacy of a neighbouring residence;
- 1.5 Locate parking and garages within the rear yard with direct access from the lane.
- 1.6 Enhance interior daylighting without creating overlook into adjacent properties, with elements such as skylights, clerestory windows or obscured glazing.
- 1.7 Design developments with multiple buildings such that there is a sense of architectural unity or cohesiveness.

## 2.0 Building Massing

- 2.1 Articulate front facades to create depth and architectural interest through variations in height, detailing and massing.
- 2.2 Where two detached buildings are proposed fronting a street, each unit must be differentiated with architectural features to avoid mirroring other units on the site.

## 3.0 Site Layout

- 3.1 Site buildings on the lot to maximize usable and private outdoor space;
- 3.2 Where more than two units are proposed on a site, at least two units must have entry doors facing the street.
- 3.3 Site layouts must include provisions for solid waste pick-up and bin storage.

## 4.0 Building Design

- 4.1 Site buildings on the lot to maximize usable and private outdoor space;
- 4.2 Finish buildings with exterior building materials that are natural, indigenous, durable and appropriate to the character of the development.
- 4.3 Recommended building materials include brick, stone, wood and heavy timber, clear glass, metal, composite cement board, and finished in-situ concrete and modular concrete.

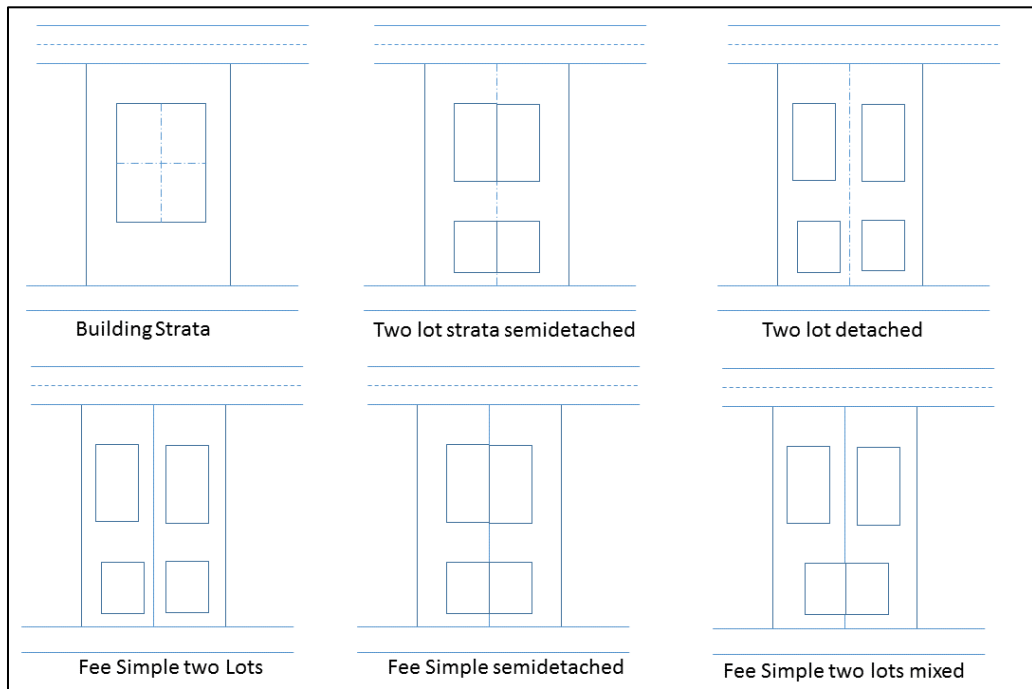
- 4.4 Duplex or semi-detached units should be designed such that individual units are not symmetrical.
- 4.5 Create a lanescape whereby the lane takes the feel of a street where the dwelling is located.
  - Entrances located on the lane,
  - Upper level massing, primary outlook, front façade treatment directed towards the lane.

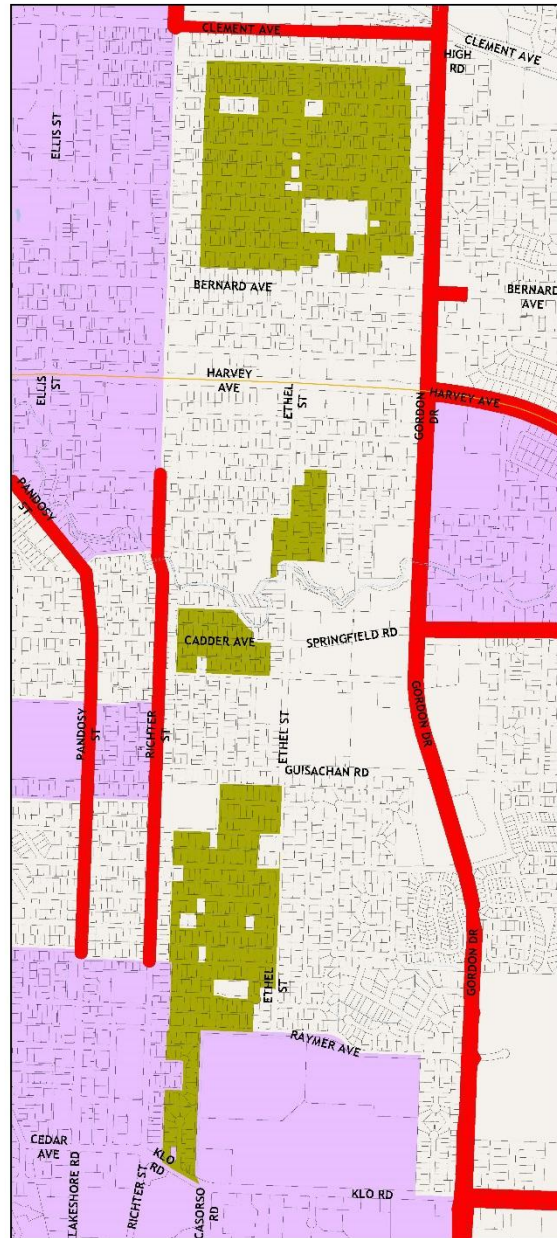
## 5.0 Landscaping and Tree Preservation

- 5.1 All front yards should be landscaped with a variety of trees, shrubs, flower beds or other landscape materials that are drought tolerant;
- 5.2 Fences, hedges and landscaping should be used to help screen views of private open spaces on adjacent residential properties;
- 5.3 Retain existing, healthy, mature trees and vegetation both on site and adjacent to the street
- 5.4 Minimize the width and area of driveways and impervious surfaces;
- 5.5 Utilize pervious paving materials for driveways and parking areas, such as grasscrete or narrow wheel lanes with planting in the middle.
- 5.6 Where an established tree is removed from a site, trees must be replanted at a ratio of three trees per one removed.
- 5.7 Site landscaping must include at least one substantial shade tree fronting the street.
- 5.8 Tall hedges or fences which block public interface with yards are not permitted within landscaping plans.

## 6.0 Subdivision Guidelines

- 6.1 Subdivisions Development Permits must be considered in conjunction with the architecture and design of future buildings on the site.
- 6.2 Permissible subdivision configurations include, but are not limited to, those shown in Diagram 14.1.





## MAP "A" OCP Map 5.8 AMENDMENT OCP16-0015

Slope		General Multiple Unit DP Areas	
	Hillside 20% +		Revitalization
	Infill Challenge Area		Revitalization DP Area
	General Commercial & Industrial DP Area		Character Neighbourhood DP Area

This map is for general information only.  
The City of Kelowna does not guarantee its  
accuracy. All information should be verified.

0 100 200 400 Metres

Rev. November 01, 2016



# CITY OF KELOWNA

## BYLAW NO. 11311

### Official Community Plan Amendment No. OCP16-0015 – - Single/Two Unit Residential to Sensitive Infill Housing (Low Density)

---

A bylaw to amend the "Kelowna 2030 – Official Community Plan Bylaw No. 10500".

The Municipal Council of the City of Kelowna, in open meeting assembled, enacts as follows:

1. THAT Map 4.1 - **GENERALIZED FUTURE LAND USE** of "Kelowna 2030 – Official Community Plan Bylaw No. 10500" be amended by changing the Generalized Future Land Use designation of all properties, located in Kelowna, B.C. as identified in Schedule A attached to and forming part of this bylaw, be changed from the Single/Two Unit Residential designation to the Sensitive Infill Housing (Low Density) designation;
2. This bylaw shall come into full force and effect and is binding on all persons as and from the date of adoption.

Read a first time by the Municipal Council this 14<sup>th</sup> November, 2016.

Considered at a Public Hearing on the

Read a second and third time by the Municipal Council this

Adopted by the Municipal Council of the City of Kelowna this

---

Mayor

---

City Clerk

Schedule A

FULL_UNIT_ADDRESS	Plan Number
948-950 Fuller Ave	STRATA LOT CP DISTRICT LOT 138 OSOYOOS DIVISION YALE DISTRICT STRATA PLAN KAS3337
948 Fuller Ave	STRATA LOT 1 DISTRICT LOT 138 OSOYOOS DIVISION YALE DISTRICT STRATA PLAN KAS3337 TOGETHER WITH AN INTEREST IN THE COMMON PROPERTY IN PROPORTION TO THE UNIT ENTITLEMENT OF THE STRATA LOT AS SHOWN ON FORM V
950 Fuller Ave	STRATA LOT 2 DISTRICT LOT 138 OSOYOOS DIVISION YALE DISTRICT STRATA PLAN KAS3337 TOGETHER WITH AN INTEREST IN THE COMMON PROPERTY IN PROPORTION TO THE UNIT ENTITLEMENT OF THE STRATA LOT AS SHOWN ON FORM V
921 Lawson Ave	STRATA LOT 1 DISTRICT LOT 138 OSOYOOS DIVISION YALE DISTRICT STRATA PLAN K851 TOGETHER WITH AN INTEREST IN THE COMMON PROPERTY IN PROPORTION TO THE UNIT ENTITLEMENT OF THE STRATA LOT AS SHOWN ON FORM 1
923 Lawson Ave	STRATA LOT 2 DISTRICT LOT 138 OSOYOOS DIVISION YALE DISTRICT STRATA PLAN K851 TOGETHER WITH AN INTEREST IN THE COMMON PROPERTY IN PROPORTION TO THE UNIT ENTITLEMENT OF THE STRATA LOT AS SHOWN ON FORM 1
921-923 Lawson Ave	STRATA LOT CP DISTRICT LOT 138 OSOYOOS DIVISION YALE DISTRICT STRATA PLAN K851
1471-1473 Ethel St	STRATA LOT CP DISTRICT LOT 138 OSOYOOS DIVISION YALE DISTRICT STRATA PLAN KAS2606
1471 Ethel St	STRATA LOT 1 DISTRICT LOT 138 OSOYOOS DIVISION YALE DISTRICT STRATA PLAN KAS2606 TOGETHER WITH AN INTEREST IN THE COMMON PROPERTY IN PROPORTION TO THE UNIT ENTITLEMENT OF THE STRATA LOT AS SHOWN ON FORM V
1473 Ethel St	STRATA LOT 2 DISTRICT LOT 138 OSOYOOS DIVISION YALE DISTRICT STRATA PLAN KAS2606 TOGETHER WITH AN INTEREST IN THE COMMON PROPERTY IN PROPORTION TO THE UNIT ENTITLEMENT OF THE STRATA LOT AS SHOWN ON FORM V
853 Wilson Ave	LOT 4 DISTRICT LOT 138 OSOYOOS DIVISION YALE DISTRICT PLAN 885
863-865 Wilson Ave	STRATA LOT CP DISTRICT LOT 138 OSOYOOS DIVISION YALE DISTRICT STRATA PLAN KAS3496
863 Wilson Ave	STRATA LOT 1 DISTRICT LOT 138 OSOYOOS DIVISION YALE DISTRICT STRATA PLAN KAS3496 TOGETHER WITH AN INTEREST IN THE COMMON PROPERTY IN PROPORTION TO THE UNIT ENTITLEMENT OF THE STRATA LOT AS SHOWN ON FORM V
865 Wilson Ave	STRATA LOT 2 DISTRICT LOT 138 OSOYOOS DIVISION YALE DISTRICT STRATA PLAN KAS3496 TOGETHER WITH AN INTEREST IN THE COMMON PROPERTY IN PROPORTION TO THE UNIT ENTITLEMENT OF THE STRATA LOT AS SHOWN ON FORM V
860 Kinnear Ct	LOT 53 DISTRICT LOT 135 OSOYOOS DIVISION YALE DISTRICT PLAN 26296
2474-2476 Ethel St	STRATA LOT CP DISTRICT LOT 136 OSOYOOS DIVISION YALE DISTRICT STRATA PLAN K398
2474 Ethel St	STRATA LOT 1 DISTRICT LOT 136 OSOYOOS DIVISION YALE DISTRICT STRATA PLAN K398 TOGETHER WITH AN INTEREST IN THE COMMON PROPERTY IN PROPORTION TO THE UNIT ENTITLEMENT OF THE STRATA LOT AS



Schedule A

	SHOWN ON FORM 1
2476 Ethel St	STRATA LOT 2 DISTRICT LOT 136 OSOYOOS DIVISION YALE DISTRICT STRATA PLAN K398 TOGETHER WITH AN INTEREST IN THE COMMON PROPERTY IN PROPORTION TO THE UNIT ENTITLEMENT OF THE STRATA LOT AS SHOWN ON FORM 1
2340 Ethel St	STRATA LOT 2 DISTRICT LOT 136 OSOYOOS DIVISION YALE DISTRICT STRATA PLAN KAS2517 TOGETHER WITH AN INTEREST IN THE COMMON PROPERTY IN PROPORTION TO THE UNIT ENTITLEMENT OF THE STRATA LOT AS SHOWN ON FORM V
873 Grenfell Ave	STRATA LOT 1 DISTRICT LOT 136 OSOYOOS DIVISION YALE DISTRICT STRATA PLAN KAS2517 TOGETHER WITH AN INTEREST IN THE COMMON PROPERTY IN PROPORTION TO THE UNIT ENTITLEMENT OF THE STRATA LOT AS SHOWN ON FORM V
873 Grenfell Ave	STRATA LOT CP DISTRICT LOT 136 OSOYOOS DIVISION YALE DISTRICT STRATA PLAN KAS2517
780 Kinnear Ave	LOT B DISTRICT LOT 135 OSOYOOS DIVISION YALE DISTRICT PLAN 32363
1011-1013 Lawson Ave	LOT A DISTRICT LOT 138 OSOYOOS DIVISION YALE DISTRICT PLAN 30730
1479 Graham St	LOT 9 DISTRICT LOT 138 OSOYOOS DIVISION YALE DISTRICT PLAN 1438
1479 Graham St	LOT 9 DISTRICT LOT 138 OSOYOOS DIVISION YALE DISTRICT PLAN 1438
834 Cadder Ave	LOT 66 SECTION 19 TOWNSHIP 26 OSOYOOS DIVISION YALE DISTRICT PLAN 700
819 Cadder Ave	LOT 36 SECTION 19 TOWNSHIP 26 OSOYOOS DIVISION YALE DISTRICT PLAN 700
784 Cadder Ave	LOT 60 SECTION 19 TOWNSHIP 26 OSOYOOS DIVISION YALE DISTRICT PLAN 700
790 Cadder Ave	LOT 61 SECTION 19 TOWNSHIP 26 OSOYOOS DIVISION YALE DISTRICT PLAN 700
802 Cadder Ave	LOT 62 SECTION 19 TOWNSHIP 26 OSOYOOS DIVISION YALE DISTRICT PLAN 700
808 Cadder Ave	LOT 63 SECTION 19 TOWNSHIP 26 OSOYOOS DIVISION YALE DISTRICT PLAN 700
816 Cadder Ave	LOT 64 SECTION 19 TOWNSHIP 26 OSOYOOS DIVISION YALE DISTRICT PLAN 700
826 Cadder Ave	LOT 65 SECTION 19 TOWNSHIP 26 OSOYOOS DIVISION YALE DISTRICT PLAN 700
844 Cadder Ave	LOT 67 SECTION 19 TOWNSHIP 26 OSOYOOS DIVISION YALE DISTRICT PLAN 700
825 Cadder Ave	LOT 35 SECTION 19 TOWNSHIP 26 OSOYOOS DIVISION YALE DISTRICT PLAN 700
835 Cadder Ave	LOT 34 SECTION 19 TOWNSHIP 26 OSOYOOS DIVISION YALE DISTRICT PLAN 700
843 Cadder Ave	THE WEST 40 FEET OF LOT 33 SECTION 19 TOWNSHIP 26 OSOYOOS DIVISION YALE DISTRICT PLAN 700
859 Cadder Ave	LOT 31 SECTION 19 TOWNSHIP 26 OSOYOOS DIVISION YALE DISTRICT PLAN 700
869-871 Cadder Ave	LOT 30 SECTION 19 TOWNSHIP 26 OSOYOOS DIVISION YALE DISTRICT PLAN 700
879 Cadder Ave	LOT 29 SECTION 19 TOWNSHIP 26 OSOYOOS DIVISION YALE DISTRICT PLAN 700

Schedule A

774 Cadder Ave	LOT 59 SECTION 19 TOWNSHIP 26 OSOYOOS DIVISION YALE DISTRICT PLAN 700
759 Cadder Ave	LOT 43 SECTION 19 TOWNSHIP 26 OSOYOOS DIVISION YALE DISTRICT PLAN 700
767-769 Cadder Ave	LOT 42 SECTION 19 TOWNSHIP 26 OSOYOOS DIVISION YALE DISTRICT PLAN 700
725 Cadder Ave	LOT 47 SECTION 19 TOWNSHIP 26 OSOYOOS DIVISION YALE DISTRICT PLAN 700
735 Cadder Ave	LOT 46 SECTION 19 TOWNSHIP 26 OSOYOOS DIVISION YALE DISTRICT PLAN 700
743 Cadder Ave	LOT 45 SECTION 19 TOWNSHIP 26 OSOYOOS DIVISION YALE DISTRICT PLAN 700
753 Cadder Ave	LOT 44 SECTION 19 TOWNSHIP 26 OSOYOOS DIVISION YALE DISTRICT PLAN 700
779 Cadder Ave	LOT 41 SECTION 19 TOWNSHIP 26 OSOYOOS DIVISION YALE DISTRICT PLAN 700
785-787 Cadder Ave	LOT 40 SECTION 19 TOWNSHIP 26 OSOYOOS DIVISION YALE DISTRICT PLAN 700
789 Cadder Ave	LOT 39 SECTION 19 TOWNSHIP 26 OSOYOOS DIVISION YALE DISTRICT PLAN 700
809 Cadder Ave	LOT 38 SECTION 19 TOWNSHIP 26 OSOYOOS DIVISION YALE DISTRICT PLAN 700
817 Cadder Ave	LOT 37 SECTION 19 TOWNSHIP 26 OSOYOOS DIVISION YALE DISTRICT PLAN 700
770 Cadder Ave	LOT 58 SECTION 19 TOWNSHIP 26 OSOYOOS DIVISION YALE DISTRICT PLAN 700
746 Cadder Ave	LOT 55 SECTION 19 TOWNSHIP 26 OSOYOOS DIVISION YALE DISTRICT PLAN 700
760 Cadder Ave	LOT 57 SECTION 19 TOWNSHIP 26 OSOYOOS DIVISION YALE DISTRICT PLAN 700
752 Cadder Ave	LOT 56 SECTION 19 TOWNSHIP 26 OSOYOOS DIVISION YALE DISTRICT PLAN 700
732 Cadder Ave	LOT 54 SECTION 19 TOWNSHIP 26 OSOYOOS DIVISION YALE DISTRICT PLAN 700
724 Cadder Ave	LOT 53 SECTION 19 TOWNSHIP 26 OSOYOOS DIVISION YALE DISTRICT PLAN 700
1926 Carruthers St	LOT 6 DISTRICT LOT 138 OSOYOOS DIVISION YALE DISTRICT PLAN 5078
1936 Carruthers St	LOT 7 DISTRICT LOT 138 OSOYOOS DIVISION YALE DISTRICT PLAN 5078
1022 Lawson Ave	LOT 1 DISTRICT LOT 138 OSOYOOS DIVISION YALE DISTRICT PLAN 5065
1916 Carruthers St	LOT 5 DISTRICT LOT 138 OSOYOOS DIVISION YALE DISTRICT PLAN 5078
1906 Carruthers St	LOT 4 DISTRICT LOT 138 OSOYOOS DIVISION YALE DISTRICT PLAN 5078
779 Lawson Ave	LOT 28 BLOCK 12 DISTRICT LOT 138 OSOYOOS DIVISION YALE DISTRICT PLAN 202
771 Lawson Ave	LOT 29 BLOCK 12 DISTRICT LOT 138 OSOYOOS DIVISION YALE DISTRICT PLAN 202
765 Lawson Ave	LOT 30 BLOCK 12 DISTRICT LOT 138 OSOYOOS DIVISION YALE DISTRICT PLAN 202
755 Lawson Ave	LOT 31 BLOCK 12 DISTRICT LOT 138 OSOYOOS DIVISION YALE DISTRICT PLAN 202 EXCEPT PARCEL A ON PLAN B4372
778 Lawson Ave	LOT 10 BLOCK 13 DISTRICT LOT 138 OSOYOOS DIVISION YALE DISTRICT PLAN 202

Schedule A

754 Lawson Ave	LOT 7 BLOCK 13 DISTRICT LOT 138 OSOYOOS DIVISION YALE DISTRICT PLAN 202
2 754 Lawson Ave	
762 Lawson Ave	LOT 8 BLOCK 13 DISTRICT LOT 138 OSOYOOS DIVISION YALE DISTRICT PLAN 202
770 Lawson Ave	LOT 9 BLOCK 13 DISTRICT LOT 138 OSOYOOS DIVISION YALE DISTRICT PLAN 202
796 Cawston Ave	LOT 50 DISTRICT LOT 138 OSOYOOS DIVISION YALE DISTRICT PLAN 1039
786-788 Cawston Ave	LOT 51 DISTRICT LOT 138 OSOYOOS DIVISION YALE DISTRICT PLAN 1039
776 Cawston Ave	LOT 52 DISTRICT LOT 138 OSOYOOS DIVISION YALE DISTRICT PLAN 1039
770 Cawston Ave	LOT 53 DISTRICT LOT 138 OSOYOOS DIVISION YALE DISTRICT PLAN 1039
766-768 Cawston Ave	LOT 54 DISTRICT LOT 138 OSOYOOS DIVISION YALE DISTRICT PLAN 1039
762-764 Cawston Ave	LOT 55 DISTRICT LOT 138 OSOYOOS DIVISION YALE DISTRICT PLAN 1039
756 Cawston Ave	LOT 56 DISTRICT LOT 138 OSOYOOS DIVISION YALE DISTRICT PLAN 1039
746 Cawston Ave	LOT 57 DISTRICT LOT 138 OSOYOOS DIVISION YALE DISTRICT PLAN 1039
862 Martin Ave	LOT 16 DISTRICT LOT 138 OSOYOOS DIVISION YALE DISTRICT PLAN 10190
852 Martin Ave	LOT 17 DISTRICT LOT 138 OSOYOOS DIVISION YALE DISTRICT PLAN 10190
842 Martin Ave	LOT 18 DISTRICT LOT 138 OSOYOOS DIVISION YALE DISTRICT PLAN 10190
832 Martin Ave	LOT 19 DISTRICT LOT 138 OSOYOOS DIVISION YALE DISTRICT PLAN 10190
832B Martin Ave	
805 Martin Ave	LOT 2 DISTRICT LOT 138 OSOYOOS DIVISION YALE DISTRICT PLAN 10190
822 Martin Ave	LOT 20 DISTRICT LOT 138 OSOYOOS DIVISION YALE DISTRICT PLAN 10190
816-818 Martin Ave	LOT 21 DISTRICT LOT 138 OSOYOOS DIVISION YALE DISTRICT PLAN 10190
810 Martin Ave	LOT 22 DISTRICT LOT 138 OSOYOOS DIVISION YALE DISTRICT PLAN 10190
806 Martin Ave	LOT 23 DISTRICT LOT 138 OSOYOOS DIVISION YALE DISTRICT PLAN 10190
802 Martin Ave	LOT 24 DISTRICT LOT 138 OSOYOOS DIVISION YALE DISTRICT PLAN 10190
811 Martin Ave	LOT 3 DISTRICT LOT 138 OSOYOOS DIVISION YALE DISTRICT PLAN 10190
811B Martin Ave	
815 Martin Ave	LOT 4 DISTRICT LOT 138 OSOYOOS DIVISION YALE DISTRICT PLAN 10190
819-821 Martin Ave	LOT 5 DISTRICT LOT 138 OSOYOOS DIVISION YALE DISTRICT PLAN 10190
831 Martin Ave	LOT 6 DISTRICT LOT 138 OSOYOOS DIVISION YALE DISTRICT PLAN 10190
841 Martin Ave	LOT 7 DISTRICT LOT 138 OSOYOOS DIVISION YALE DISTRICT PLAN 10190

Schedule A

851 Martin Ave	LOT 8 DISTRICT LOT 138 OSOYOOS DIVISION YALE DISTRICT PLAN 10190
801-803 Martin Ave	LOT 1 DISTRICT LOT 138 OSOYOOS DIVISION YALE DISTRICT PLAN 10190
1055 Martin Ave	LOT 1 DISTRICT LOT 138 OSOYOOS DIVISION YALE DISTRICT PLAN 10120
1026 Martin Ave	LOT C DISTRICT LOT 138 OSOYOOS DIVISION YALE DISTRICT PLAN 21903
1020 Martin Ave	LOT B DISTRICT LOT 138 OSOYOOS DIVISION YALE DISTRICT PLAN 21903
1016 Martin Ave	LOT A DISTRICT LOT 138 OSOYOOS DIVISION YALE DISTRICT PLAN 21903
773 Patterson Ave	STRATA LOT 1 DISTRICT LOT 135 OSOYOOS DIVISION YALE DISTRICT STRATA PLAN K266 TOGETHER WITH AN INTEREST IN THE COMMON PROPERTY IN PROPORTION TO THE UNIT ENTITLEMENT OF THE STRATA LOT AS SHOWN ON FORM 1
777 Patterson Ave	STRATA LOT 2 DISTRICT LOT 135 OSOYOOS DIVISION YALE DISTRICT STRATA PLAN K266 TOGETHER WITH AN INTEREST IN THE COMMON PROPERTY IN PROPORTION TO THE UNIT ENTITLEMENT OF THE STRATA LOT AS SHOWN ON FORM 1
773-777 Patterson Ave	STRATA LOT CP DISTRICT LOT 135 OSOYOOS DIVISION YALE DISTRICT STRATA PLAN K266
852 Raymer Ave	LOT 5 DISTRICT LOT 135 OSOYOOS DIVISION YALE DISTRICT PLAN 8268
1946 Carruthers St	LOT 2 DISTRICT LOT 138 OSOYOOS DIVISION YALE DISTRICT PLAN 8211
1956 Carruthers St	LOT 3 DISTRICT LOT 138 OSOYOOS DIVISION YALE DISTRICT PLAN 8211
840 Raymer Ave	LOT 4 DISTRICT LOT 135 OSOYOOS DIVISION YALE DISTRICT PLAN 8268
824 Raymer Ave	LOT 3 DISTRICT LOT 135 OSOYOOS DIVISION YALE DISTRICT PLAN 8268
810 Raymer Ave	LOT 2 DISTRICT LOT 135 OSOYOOS DIVISION YALE DISTRICT PLAN 8268
1034 Martin Ave	LOT B DISTRICT LOT 138 OSOYOOS DIVISION YALE DISTRICT PLAN 6220
1030 Martin Ave	LOT A DISTRICT LOT 138 OSOYOOS DIVISION YALE DISTRICT PLAN 6220
741 Patterson Ave	LOT B DISTRICT LOT 136 OSOYOOS DIVISION YALE DISTRICT PLAN 32983
737 Patterson Ave	LOT A DISTRICT LOT 136 OSOYOOS DIVISION YALE DISTRICT PLAN 32983
741 Raymer Ave	LOT 6 DISTRICT LOT 135 OSOYOOS DIVISION YALE DISTRICT PLAN 22856
751 Raymer Ave	LOT 5 DISTRICT LOT 135 OSOYOOS DIVISION YALE DISTRICT PLAN 22856
761 Raymer Ave	LOT 4 DISTRICT LOT 135 OSOYOOS DIVISION YALE DISTRICT PLAN 22856
791-793 Raymer Ave	STRATA LOT CP DISTRICT LOT 135 OSOYOOS DIVISION YALE DISTRICT STRATA PLAN KAS3385
791 Raymer Ave	STRATA LOT 1 DISTRICT LOT 135 OSOYOOS DIVISION YALE DISTRICT STRATA PLAN KAS3385 TOGETHER WITH AN INTEREST IN THE COMMON PROPERTY IN PROPORTION TO THE UNIT ENTITLEMENT OF THE STRATA LOT AS SHOWN ON FORM V
793 Raymer Ave	STRATA LOT 2 DISTRICT LOT 135 OSOYOOS DIVISION YALE DISTRICT STRATA PLAN KAS3385 TOGETHER WITH AN

Schedule A

	INTEREST IN THE COMMON PROPERTY IN PROPORTION TO THE UNIT ENTITLEMENT OF THE STRATA LOT AS SHOWN ON FORM V
781 Raymer Ave	LOT 2 DISTRICT LOT 135 OSOYOOS DIVISION YALE DISTRICT PLAN 22856
771 Raymer Ave	LOT 3 DISTRICT LOT 135 OSOYOOS DIVISION YALE DISTRICT PLAN 22856
854 Cawston Ave	LOT 59 DISTRICT LOT 138 OSOYOOS DIVISION YALE DISTRICT PLAN 1277
848 Cawston Ave	LOT 58 DISTRICT LOT 138 OSOYOOS DIVISION YALE DISTRICT PLAN 1277
844 Cawston Ave	LOT 57 DISTRICT LOT 138 OSOYOOS DIVISION YALE DISTRICT PLAN 1277
956 Cawston Ave	LOT 56 DISTRICT LOT 138 OSOYOOS DIVISION YALE DISTRICT PLAN 1271
960 Cawston Ave	LOT 55 DISTRICT LOT 138 OSOYOOS DIVISION YALE DISTRICT PLAN 1271
966 Cawston Ave	LOT 54 DISTRICT LOT 138 OSOYOOS DIVISION YALE DISTRICT PLAN 1271
836 Cawston Ave	LOT 56 DISTRICT LOT 138 OSOYOOS DIVISION YALE DISTRICT PLAN 1277
944 Cawston Ave	LOT 58 DISTRICT LOT 138 OSOYOOS DIVISION YALE DISTRICT PLAN 1271
828 Cawston Ave	LOT 55 DISTRICT LOT 138 OSOYOOS DIVISION YALE DISTRICT PLAN 1277
936 Cawston Ave	LOT 59 DISTRICT LOT 138 OSOYOOS DIVISION YALE DISTRICT PLAN 1271
952 Cawston Ave	LOT 57 DISTRICT LOT 138 OSOYOOS DIVISION YALE DISTRICT PLAN 1271
986 Cawston Ave	LOT 51 DISTRICT LOT 138 OSOYOOS DIVISION YALE DISTRICT PLAN 1271
974 Cawston Ave	LOT 53 DISTRICT LOT 138 OSOYOOS DIVISION YALE DISTRICT PLAN 1271
980 Cawston Ave	LOT 52 DISTRICT LOT 138 OSOYOOS DIVISION YALE DISTRICT PLAN 1271
740 Wardlaw Ave	LOT 1 DISTRICT LOT 136 OSOYOOS DIVISION YALE DISTRICT PLAN 12993
746 Wardlaw Ave	LOT 2 DISTRICT LOT 136 OSOYOOS DIVISION YALE DISTRICT PLAN 12993
820 Cawston Ave	LOT 54 DISTRICT LOT 138 OSOYOOS DIVISION YALE DISTRICT PLAN 1277
924 Cawston Ave	LOT 61 DISTRICT LOT 138 OSOYOOS DIVISION YALE DISTRICT PLAN 1271
930 Cawston Ave	LOT 60 DISTRICT LOT 138 OSOYOOS DIVISION YALE DISTRICT PLAN 1271
866 Cawston Ave	LOT 61 DISTRICT LOT 138 AND SECTION 30 TOWNSHIP 26 OSOYOOS DIVISION YALE DISTRICT PLAN 1277
858 Cawston Ave	LOT 60 DISTRICT LOT 138 OSOYOOS DIVISION YALE DISTRICT PLAN 1277
814 Cawston Ave	LOT 53 DISTRICT LOT 138 OSOYOOS DIVISION YALE DISTRICT PLAN 1277
810-812 Cawston Ave	LOT 52 DISTRICT LOT 138 OSOYOOS DIVISION YALE DISTRICT PLAN 1277
804 Cawston Ave	LOT 51 DISTRICT LOT 138 OSOYOOS DIVISION YALE DISTRICT PLAN 1277

Schedule A

798-800 Cawston Ave	LOT 50 DISTRICT LOT 138 OSOYOOS DIVISION YALE DISTRICT PLAN 1277
783-787 Patterson Ave	LOT 2 DISTRICT LOT 135 OSOYOOS DIVISION YALE DISTRICT PLAN 12543
730-732 Raymer Ave	LOT D DISTRICT LOT 135 OSOYOOS DIVISION YALE DISTRICT PLAN 12249
750-752 Raymer Ave	LOT F DISTRICT LOT 135 OSOYOOS DIVISION YALE DISTRICT PLAN 12249
1966 Carruthers St	LOT 2 DISTRICT LOT 138 OSOYOOS DIVISION YALE DISTRICT PLAN 8304
922 Lawson Ave	LOT 3 DISTRICT LOT 138 OSOYOOS DIVISION YALE DISTRICT PLAN 3388
912 Lawson Ave	LOT 2 DISTRICT LOT 138 OSOYOOS DIVISION YALE DISTRICT PLAN 3388
942 Lawson Ave	LOT 5 DISTRICT LOT 138 OSOYOOS DIVISION YALE DISTRICT PLAN 3388
930-932 Lawson Ave	LOT 4 DISTRICT LOT 138 OSOYOOS DIVISION YALE DISTRICT PLAN 3388
787 Lawson Ave	LOT 1 DISTRICT LOT 138 OSOYOOS DIVISION YALE DISTRICT PLAN 3313
795 Lawson Ave	LOT 2 DISTRICT LOT 138 OSOYOOS DIVISION YALE DISTRICT PLAN 3313
971 Lawson Ave	LOT 7 DISTRICT LOT 138 OSOYOOS DIVISION YALE DISTRICT PLAN 2378
981-983 Lawson Ave	LOT 6 DISTRICT LOT 138 OSOYOOS DIVISION YALE DISTRICT PLAN 2378
792-796 Wardlaw Ave	LOT B DISTRICT LOT 136 OSOYOOS DIVISION YALE DISTRICT PLAN 13770
846 Lawson Ave	LOT 7 DISTRICT LOT 138 OSOYOOS DIVISION YALE DISTRICT PLAN 1332
836 Lawson Ave	LOT 6 DISTRICT LOT 138 OSOYOOS DIVISION YALE DISTRICT PLAN 1332
830-832 Lawson Ave	LOT 5 DISTRICT LOT 138 OSOYOOS DIVISION YALE DISTRICT PLAN 1332
826 Lawson Ave	LOT 4 DISTRICT LOT 138 OSOYOOS DIVISION YALE DISTRICT PLAN 1332
816-818 Lawson Ave	LOT 3 DISTRICT LOT 138 OSOYOOS DIVISION YALE DISTRICT PLAN 1332
856-858 Lawson Ave	LOT 9 DISTRICT LOT 138 OSOYOOS DIVISION YALE DISTRICT PLAN 1332
852 Lawson Ave	LOT 8 DISTRICT LOT 138 OSOYOOS DIVISION YALE DISTRICT PLAN 1332
800-802 Lawson Ave	LOT 1 DISTRICT LOT 138 OSOYOOS DIVISION YALE DISTRICT PLAN 1332
810 Lawson Ave	LOT 2 DISTRICT LOT 138 OSOYOOS DIVISION YALE DISTRICT PLAN 1332
864 Lawson Ave	LOT 10 DISTRICT LOT 138 OSOYOOS DIVISION YALE DISTRICT PLAN 1332
772 Martin Ave	LOT 10 DISTRICT LOT 138 OSOYOOS DIVISION YALE DISTRICT PLAN 1346
780 Martin Ave	LOT 11 DISTRICT LOT 138 OSOYOOS DIVISION YALE DISTRICT PLAN 1346
788 Martin Ave	LOT 12 DISTRICT LOT 138 OSOYOOS DIVISION YALE DISTRICT PLAN 1346
794 Martin Ave	LOT 13 DISTRICT LOT 138 OSOYOOS DIVISION YALE DISTRICT PLAN 1346
795 Martin Ave	LOT 14 DISTRICT LOT 138 OSOYOOS DIVISION YALE DISTRICT PLAN 1346

Schedule A

787 Martin Ave	LOT 15 DISTRICT LOT 138 OSOYOOS DIVISION YALE DISTRICT PLAN 1346
781 Martin Ave	LOT 16 DISTRICT LOT 138 OSOYOOS DIVISION YALE DISTRICT PLAN 1346
773-775 Martin Ave	LOT 17 DISTRICT LOT 138 OSOYOOS DIVISION YALE DISTRICT PLAN 1346
767 Martin Ave	LOT 18 DISTRICT LOT 138 OSOYOOS DIVISION YALE DISTRICT PLAN 1346
759 Martin Ave	LOT 19 DISTRICT LOT 138 OSOYOOS DIVISION YALE DISTRICT PLAN 1346
751-753 Martin Ave	LOT 20 DISTRICT LOT 138 OSOYOOS DIVISION YALE DISTRICT PLAN 1346
875 Wardlaw Ave	LOT 2 DISTRICT LOT 135 OSOYOOS DIVISION YALE DISTRICT PLAN 13336
740-746 Raymer Ave	STRATA LOT CP DISTRICT LOT 135 OSOYOOS DIVISION YALE DISTRICT STRATA PLAN K461
740 Raymer Ave	STRATA LOT 1 DISTRICT LOT 135 OSOYOOS DIVISION YALE DISTRICT STRATA PLAN K461 TOGETHER WITH AN INTEREST IN THE COMMON PROPERTY IN PROPORTION TO THE UNIT ENTITLEMENT OF THE STRATA LOT AS SHOWN ON FORM 1
746 Raymer Ave	STRATA LOT 2 DISTRICT LOT 135 OSOYOOS DIVISION YALE DISTRICT STRATA PLAN K461 TOGETHER WITH AN INTEREST IN THE COMMON PROPERTY IN PROPORTION TO THE UNIT ENTITLEMENT OF THE STRATA LOT AS SHOWN ON FORM 1
806 Wardlaw Ave	STRATA LOT 1 DISTRICT LOT 136 OSOYOOS DIVISION YALE DISTRICT STRATA PLAN K456 TOGETHER WITH AN INTEREST IN THE COMMON PROPERTY IN PROPORTION TO THE UNIT ENTITLEMENT OF THE STRATA LOT AS SHOWN ON FORM 1
808 Wardlaw Ave	STRATA LOT 2 DISTRICT LOT 136 OSOYOOS DIVISION YALE DISTRICT STRATA PLAN K456 TOGETHER WITH AN INTEREST IN THE COMMON PROPERTY IN PROPORTION TO THE UNIT ENTITLEMENT OF THE STRATA LOT AS SHOWN ON FORM 1
806-808 Wardlaw Ave	STRATA LOT CP DISTRICT LOT 136 OSOYOOS DIVISION YALE DISTRICT STRATA PLAN K456
1032 Cawston Ave	STRATA LOT 2 DISTRICT LOT 138 OSOYOOS DIVISION YALE DISTRICT STRATA PLAN EPS2594 TOGETHER WITH AN INTEREST IN THE COMMON PROPERTY IN PROPORTION TO THE UNIT ENTITLEMENT OF THE STRATA LOT AS SHOWN ON FORM V
1034 Cawston Ave	STRATA LOT 1 DISTRICT LOT 138 OSOYOOS DIVISION YALE DISTRICT STRATA PLAN EPS2594 TOGETHER WITH AN INTEREST IN THE COMMON PROPERTY IN PROPORTION TO THE UNIT ENTITLEMENT OF THE STRATA LOT AS SHOWN ON FORM V
1032-1034 Cawston Ave	STRATA LOT CP DISTRICT LOT 138 OSOYOOS DIVISION YALE DISTRICT STRATA PLAN EPS2594
959-961 Lawson Ave	LOT B DISTRICT LOT 138 OSOYOOS DIVISION YALE DISTRICT PLAN 14934
737 Wardlaw Ave	LOT A DISTRICT LOT 135 OSOYOOS DIVISION YALE DISTRICT PLAN 14708
745 Wardlaw Ave	LOT B DISTRICT LOT 135 OSOYOOS DIVISION YALE DISTRICT PLAN 14708
1051 Martin Ave	LOT 10 DISTRICT LOT 138 OSOYOOS DIVISION YALE DISTRICT PLAN 1472

Schedule A

1037 Martin Ave	LOT 11 DISTRICT LOT 138 OSOYOOS DIVISION YALE DISTRICT PLAN 1472
1031 Martin Ave	LOT 12 DISTRICT LOT 138 OSOYOOS DIVISION YALE DISTRICT PLAN 1472
1027A-1027B Martin Ave	LOT 13 DISTRICT LOT 138 OSOYOOS DIVISION YALE DISTRICT PLAN 1472
1023 Martin Ave	LOT 14 DISTRICT LOT 138 OSOYOOS DIVISION YALE DISTRICT PLAN 1472
1015A-1015B Martin Ave	LOT 15 DISTRICT LOT 138 OSOYOOS DIVISION YALE DISTRICT PLAN 1472
1053 Martin Ave	LOT 8 DISTRICT LOT 138 OSOYOOS DIVISION YALE DISTRICT PLAN 1472
1051 Martin Ave	LOT 10 DISTRICT LOT 138 OSOYOOS DIVISION YALE DISTRICT PLAN 1472
775 Wardlaw Ave	LOT A DISTRICT LOT 135 OSOYOOS DIVISION YALE DISTRICT PLAN 14470
779 Wardlaw Ave	LOT B DISTRICT LOT 135 OSOYOOS DIVISION YALE DISTRICT PLAN 14470
1892 Carruthers St	LOT 1 DISTRICT LOT 138 OSOYOOS DIVISION YALE DISTRICT PLAN 6590
1 1882 Carruthers St	LOT 2 DISTRICT LOT 138 OSOYOOS DIVISION YALE DISTRICT PLAN 6590
1852 Carruthers St	LOT 5 DISTRICT LOT 138 OSOYOOS DIVISION YALE DISTRICT PLAN 6590
1862 Carruthers St	LOT 4 DISTRICT LOT 138 OSOYOOS DIVISION YALE DISTRICT PLAN 6590
1872 Carruthers St	LOT 3 DISTRICT LOT 138 OSOYOOS DIVISION YALE DISTRICT PLAN 6590
885 Wardlaw Ave	LOT A DISTRICT LOT 135 OSOYOOS DIVISION YALE DISTRICT PLAN 25900
1064 Lawson Ave	LOT 7 DISTRICT LOT 138 OSOYOOS DIVISION YALE DISTRICT PLAN 2549
1046 Lawson Ave	LOT 9 DISTRICT LOT 138 OSOYOOS DIVISION YALE DISTRICT PLAN 2549
1052 Lawson Ave	LOT 8 DISTRICT LOT 138 OSOYOOS DIVISION YALE DISTRICT PLAN 2549
1036 Lawson Ave	LOT 10 DISTRICT LOT 138 OSOYOOS DIVISION YALE DISTRICT PLAN 2549
896 Patterson Ave	LOT C DISTRICT LOT 136 OSOYOOS DIVISION YALE DISTRICT PLAN 15751
876 Patterson Ave	LOT A DISTRICT LOT 136 OSOYOOS DIVISION YALE DISTRICT PLAN 15751
886-888 Patterson Ave	LOT B DISTRICT LOT 136 OSOYOOS DIVISION YALE DISTRICT PLAN 15751
747 Patterson Ave	LOT 2 DISTRICT LOT 136 OSOYOOS DIVISION YALE DISTRICT PLAN 15469
862 Raymer Ave	LOT 63 DISTRICT LOT 135 OSOYOOS DIVISION YALE DISTRICT PLAN 26296
828-830 Patterson Ave	LOT 6 DISTRICT LOT 136 OSOYOOS DIVISION YALE DISTRICT PLAN 4686
816-820 Patterson Ave	LOT 7 DISTRICT LOT 136 OSOYOOS DIVISION YALE DISTRICT PLAN 4686
765 Wardlaw Ave	LOT 1 DISTRICT LOT 135 OSOYOOS DIVISION YALE DISTRICT PLAN 16431
757 Wardlaw Ave	LOT 2 DISTRICT LOT 135 OSOYOOS DIVISION YALE DISTRICT PLAN 16431
811 Lawson Ave	LOT 2 DISTRICT LOT 138 OSOYOOS DIVISION YALE DISTRICT PLAN 982



Schedule A

815-817 Lawson Ave	LOT 3 DISTRICT LOT 138 OSOYOOS DIVISION YALE DISTRICT PLAN 982
831 Lawson Ave	LOT 5 DISTRICT LOT 138 OSOYOOS DIVISION YALE DISTRICT PLAN 982
825 Lawson Ave	LOT 4 DISTRICT LOT 138 OSOYOOS DIVISION YALE DISTRICT PLAN 982
859 Lawson Ave	LOT 9 DISTRICT LOT 138 OSOYOOS DIVISION YALE DISTRICT PLAN 982
851-853 Lawson Ave	LOT 8 DISTRICT LOT 138 OSOYOOS DIVISION YALE DISTRICT PLAN 982
845 Lawson Ave	LOT 7 DISTRICT LOT 138 OSOYOOS DIVISION YALE DISTRICT PLAN 982
839 Lawson Ave	LOT 6 DISTRICT LOT 138 OSOYOOS DIVISION YALE DISTRICT PLAN 982
803 Lawson Ave	LOT 1 DISTRICT LOT 138 OSOYOOS DIVISION YALE DISTRICT PLAN 982
873-875 Lawson Ave	LOT 11 DISTRICT LOT 138 OSOYOOS DIVISION YALE DISTRICT PLAN 982
867 Lawson Ave	LOT 10 DISTRICT LOT 138 OSOYOOS DIVISION YALE DISTRICT PLAN 982
827 Wardlaw Ave	LOT 3 DISTRICT LOT 135 OSOYOOS DIVISION YALE DISTRICT PLAN 7821
817 Wardlaw Ave	LOT 2 DISTRICT LOT 135 OSOYOOS DIVISION YALE DISTRICT PLAN 7821
837 Wardlaw Ave	LOT 4 DISTRICT LOT 135 OSOYOOS DIVISION YALE DISTRICT PLAN 7821
847 Wardlaw Ave	LOT 5 DISTRICT LOT 135 OSOYOOS DIVISION YALE DISTRICT PLAN 7821
1010 Martin Ave	LOT 1 DISTRICT LOT 138 OSOYOOS DIVISION YALE DISTRICT PLAN 6806
803-805 Patterson Ave	STRATA LOT CP DISTRICT LOT 136 OSOYOOS DIVISION YALE DISTRICT STRATA PLAN KAS3380
803 Patterson Ave	STRATA LOT 1 DISTRICT LOT 136 OSOYOOS DIVISION YALE DISTRICT STRATA PLAN KAS3380 TOGETHER WITH AN INTEREST IN THE COMMON PROPERTY IN PROPORTION TO THE UNIT ENTITLEMENT OF THE STRATA LOT AS SHOWN ON FORM V
805 Patterson Ave	STRATA LOT 2 DISTRICT LOT 136 OSOYOOS DIVISION YALE DISTRICT STRATA PLAN KAS3380 TOGETHER WITH AN INTEREST IN THE COMMON PROPERTY IN PROPORTION TO THE UNIT ENTITLEMENT OF THE STRATA LOT AS SHOWN ON FORM V
828 Wardlaw Ave	LOT 16 DISTRICT LOT 136 OSOYOOS DIVISION YALE DISTRICT PLAN 4855
816-818 Wardlaw Ave	LOT 17 DISTRICT LOT 136 OSOYOOS DIVISION YALE DISTRICT PLAN 4855
817 Patterson Ave	LOT 3 DISTRICT LOT 136 OSOYOOS DIVISION YALE DISTRICT PLAN 4855
849 Patterson Ave	LOT 5 DISTRICT LOT 136 OSOYOOS DIVISION YALE DISTRICT PLAN 4855
861 Patterson Ave	LOT 6 DISTRICT LOT 136 OSOYOOS DIVISION YALE DISTRICT PLAN 4855
767-769 Patterson Ave	STRATA LOT CP DISTRICT LOT 136 OSOYOOS DIVISION YALE DISTRICT STRATA PLAN KAS3125
769 Patterson Ave	STRATA LOT 2 DISTRICT LOT 136 OSOYOOS DIVISION YALE DISTRICT STRATA PLAN KAS3125 TOGETHER WITH AN INTEREST IN THE COMMON PROPERTY IN PROPORTION TO THE UNIT ENTITLEMENT OF THE STRATA LOT AS SHOWN ON FORM V

### Schedule A

767 Patterson Ave	STRATA LOT 1 DISTRICT LOT 136 OSOYOOS DIVISION YALE DISTRICT STRATA PLAN KAS3125 TOGETHER WITH AN INTEREST IN THE COMMON PROPERTY IN PROPORTION TO THE UNIT ENTITLEMENT OF THE STRATA LOT AS SHOWN ON FORM V
759 Patterson Ave	LOT 1 DISTRICT LOT 136 OSOYOOS DIVISION YALE DISTRICT PLAN 4814
1287 Graham St	LOT 1 DISTRICT LOT 138 OSOYOOS DIVISION YALE DISTRICT PLAN 3825
1044 Cawston Ave	LOT 2 DISTRICT LOT 138 OSOYOOS DIVISION YALE DISTRICT PLAN 3857
781 Wardlaw Ave	LOT 7 DISTRICT LOT 135 OSOYOOS DIVISION YALE DISTRICT PLAN 3929
760 Raymer Ave	LOT 18 DISTRICT LOT 135 OSOYOOS DIVISION YALE DISTRICT PLAN 3929
1056 Martin Ave	LOT 2 DISTRICT LOT 138 OSOYOOS DIVISION YALE DISTRICT PLAN 3935
794 Lawson Ave	LOT 2 DISTRICT LOT 138 OSOYOOS DIVISION YALE DISTRICT PLAN 2947
786 Lawson Ave	LOT 1 DISTRICT LOT 138 OSOYOOS DIVISION YALE DISTRICT PLAN 2947
802-804 Patterson Ave	LOT C DISTRICT LOT 136 OSOYOOS DIVISION YALE DISTRICT PLAN 19836
806 Patterson Ave	LOT B DISTRICT LOT 136 OSOYOOS DIVISION YALE DISTRICT PLAN 19836
810 Patterson Ave	LOT A DISTRICT LOT 136 OSOYOOS DIVISION YALE DISTRICT PLAN 19836
2331 Aberdeen St	LOT 1 DISTRICT LOT 136 OSOYOOS DIVISION YALE DISTRICT PLAN 9138
785 Birch Ave	LOT A DISTRICT LOT 136 OSOYOOS DIVISION YALE DISTRICT PLAN 20288
936 Wilson Ave	LOT 70 DISTRICT LOT 138 OSOYOOS DIVISION YALE DISTRICT PLAN 1102
775 Birch Ave	LOT 4 DISTRICT LOT 136 OSOYOOS DIVISION YALE DISTRICT PLAN 4108
763-765 Birch Ave	STRATA LOT CP DISTRICT LOT 136 OSOYOOS DIVISION YALE DISTRICT STRATA PLAN KAS3621
763 Birch Ave	STRATA LOT 2 DISTRICT LOT 136 OSOYOOS DIVISION YALE DISTRICT STRATA PLAN KAS3621 TOGETHER WITH AN INTEREST IN THE COMMON PROPERTY IN PROPORTION TO THE UNIT ENTITLEMENT OF THE STRATA LOT AS SHOWN ON FORM V
765 Birch Ave	STRATA LOT 1 DISTRICT LOT 136 OSOYOOS DIVISION YALE DISTRICT STRATA PLAN KAS3621 TOGETHER WITH AN INTEREST IN THE COMMON PROPERTY IN PROPORTION TO THE UNIT ENTITLEMENT OF THE STRATA LOT AS SHOWN ON FORM V
1320 Graham St	LOT 59 DISTRICT LOT 138 OSOYOOS DIVISION YALE DISTRICT PLAN 1102
928 Wilson Ave	LOT 72 DISTRICT LOT 138 OSOYOOS DIVISION YALE DISTRICT PLAN 1102
932 Wilson Ave	LOT 71 DISTRICT LOT 138 OSOYOOS DIVISION YALE DISTRICT PLAN 1102
942 Wilson Ave	LOT 69 DISTRICT LOT 138 OSOYOOS DIVISION YALE DISTRICT PLAN 1102
942 Wilson Ave	LOT 69 DISTRICT LOT 138 OSOYOOS DIVISION YALE DISTRICT PLAN 1102
952 Wilson Ave	LOT 67 DISTRICT LOT 138 OSOYOOS DIVISION YALE DISTRICT PLAN 1102

Schedule A

956 Wilson Ave	LOT 66 DISTRICT LOT 138 OSOYOOS DIVISION YALE DISTRICT PLAN 1102
980 Wilson Ave	LOT 61 DISTRICT LOT 138 OSOYOOS DIVISION YALE DISTRICT PLAN 1102
960 Wilson Ave	LOT 65 DISTRICT LOT 138 OSOYOOS DIVISION YALE DISTRICT PLAN 1102
966 Wilson Ave	LOT 64 DISTRICT LOT 138 OSOYOOS DIVISION YALE DISTRICT PLAN 1102
974 Wilson Ave	LOT 63 DISTRICT LOT 138 OSOYOOS DIVISION YALE DISTRICT PLAN 1102
974 Wilson Ave	LOT 63 DISTRICT LOT 138 OSOYOOS DIVISION YALE DISTRICT PLAN 1102
793 Wilson Ave	LOT 12 DISTRICT LOT 138 OSOYOOS DIVISION YALE DISTRICT PLAN 622
779-781 Wilson Ave	LOT 10 DISTRICT LOT 138 OSOYOOS DIVISION YALE DISTRICT PLAN 622
757 Wilson Ave	LOT 7 DISTRICT LOT 138 OSOYOOS DIVISION YALE DISTRICT PLAN 622
765 Wilson Ave	LOT 8 DISTRICT LOT 138 OSOYOOS DIVISION YALE DISTRICT PLAN 622
787-789 Wilson Ave	LOT 11 DISTRICT LOT 138 OSOYOOS DIVISION YALE DISTRICT PLAN 622
747-749 Wilson Ave	LOT 6 DISTRICT LOT 138 OSOYOOS DIVISION YALE DISTRICT PLAN 622
764 Wilson Ave	LOT 17 DISTRICT LOT 138 OSOYOOS DIVISION YALE DISTRICT PLAN 622
756 Wilson Ave	LOT 18 DISTRICT LOT 138 OSOYOOS DIVISION YALE DISTRICT PLAN 622
769 Wilson Ave	LOT 9 DISTRICT LOT 138 OSOYOOS DIVISION YALE DISTRICT PLAN 622
750 Wilson Ave	LOT 19 DISTRICT LOT 138 OSOYOOS DIVISION YALE DISTRICT PLAN 622
753-755 Kinnear Ave	STRATA LOT CP DISTRICT LOT 135 OSOYOOS DIVISION YALE DISTRICT STRATA PLAN KAS3376
753 Kinnear Ave	STRATA LOT 1 DISTRICT LOT 135 OSOYOOS DIVISION YALE DISTRICT STRATA PLAN KAS3376 TOGETHER WITH AN INTEREST IN THE COMMON PROPERTY IN PROPORTION TO THE UNIT ENTITLEMENT OF THE STRATA LOT AS SHOWN ON FORM V
755 Kinnear Ave	STRATA LOT 2 DISTRICT LOT 135 OSOYOOS DIVISION YALE DISTRICT STRATA PLAN KAS3376 TOGETHER WITH AN INTEREST IN THE COMMON PROPERTY IN PROPORTION TO THE UNIT ENTITLEMENT OF THE STRATA LOT AS SHOWN ON FORM V
739 Kinnear Ave	LOT A DISTRICT LOT 135 OSOYOOS DIVISION YALE DISTRICT PLAN 12249
743 Kinnear Ave	LOT B DISTRICT LOT 135 OSOYOOS DIVISION YALE DISTRICT PLAN 12249
813 Birch Ave	STRATA LOT 2 DISTRICT LOT 136 OSOYOOS DIVISION YALE DISTRICT STRATA PLAN KAS3096 TOGETHER WITH AN INTEREST IN THE COMMON PROPERTY IN PROPORTION TO THE UNIT ENTITLEMENT OF THE STRATA LOT AS SHOWN ON FORM V
815 Birch Ave	STRATA LOT 1 DISTRICT LOT 136 OSOYOOS DIVISION YALE DISTRICT STRATA PLAN KAS3096 TOGETHER WITH AN INTEREST IN THE COMMON PROPERTY IN PROPORTION TO THE UNIT ENTITLEMENT OF THE STRATA LOT AS SHOWN ON FORM V

Schedule A

813-815 Birch Ave	STRATA LOT CP DISTRICT LOT 136 OSOYOOS DIVISION YALE DISTRICT STRATA PLAN KAS3096
756 Kinnear Ave	LOT B DISTRICT LOT 135 OSOYOOS DIVISION YALE DISTRICT PLAN 14633
750 Kinnear Ave	LOT A DISTRICT LOT 135 OSOYOOS DIVISION YALE DISTRICT PLAN 14633
805 Birch Ave	THAT PART OF LOT 19 SHOWN ON AMENDED PLAN B5869 (DD 250696F); DISTRICT LOT 136 OSOYOOS DIVISION YALE DISTRICT PLAN 3506
845 Kinnear Ct	LOT 6 DISTRICT LOT 135 OSOYOOS DIVISION YALE DISTRICT PLAN 25798
835 Kinnear Ct	LOT 5 DISTRICT LOT 135 OSOYOOS DIVISION YALE DISTRICT PLAN 25798
825 Kinnear Ct	LOT 4 DISTRICT LOT 135 OSOYOOS DIVISION YALE DISTRICT PLAN 25798
815 Kinnear Ct	LOT 3 DISTRICT LOT 135 OSOYOOS DIVISION YALE DISTRICT PLAN 25798
809 Kinnear Ct	LOT 2 DISTRICT LOT 135 OSOYOOS DIVISION YALE DISTRICT PLAN 25798
744 Kinnear Ave	LOT 2 DISTRICT LOT 135 OSOYOOS DIVISION YALE DISTRICT PLAN 15633
734 Kinnear Ave	LOT 1 DISTRICT LOT 135 OSOYOOS DIVISION YALE DISTRICT PLAN 15633
855 Kinnear Ct	LOT 64 DISTRICT LOT 135 OSOYOOS DIVISION YALE DISTRICT PLAN 26296
850 Kinnear Ct	LOT 52 DISTRICT LOT 135 OSOYOOS DIVISION YALE DISTRICT PLAN 26296
804 Birch Ave	LOT 1 DISTRICT LOT 136 OSOYOOS DIVISION YALE DISTRICT PLAN 8613
814 Birch Ave	LOT 2 DISTRICT LOT 136 OSOYOOS DIVISION YALE DISTRICT PLAN 8613
848 Birch Ave	LOT 5 DISTRICT LOT 136 OSOYOOS DIVISION YALE DISTRICT PLAN 8613
826 Birch Ave	LOT 3 DISTRICT LOT 136 OSOYOOS DIVISION YALE DISTRICT PLAN 8613
840 Birch Ave	LOT 4 DISTRICT LOT 136 OSOYOOS DIVISION YALE DISTRICT PLAN 8613
815 Wilson Ave	LOT 1 SECTION 30 TOWNSHIP 26 OSOYOOS DIVISION YALE DISTRICT PLAN 3667
823 Wilson Ave	LOT 2 SECTION 30 TOWNSHIP 26 OSOYOOS DIVISION YALE DISTRICT PLAN 3667
741-745 Birch Ave	AMENDED LOT 1 (SEE 250672F) DISTRICT LOT 136 OSOYOOS DIVISION YALE DISTRICT PLAN 3791
1028 Wilson Ave	LOT 3 DISTRICT LOT 138 OSOYOOS DIVISION YALE DISTRICT PLAN 3707
1038 Wilson Ave	LOT 4 DISTRICT LOT 138 OSOYOOS DIVISION YALE DISTRICT PLAN 3707
1046 Wilson Ave	LOT 5 DISTRICT LOT 138 OSOYOOS DIVISION YALE DISTRICT PLAN 3707
1056 Wilson Ave	LOT 6 DISTRICT LOT 138 OSOYOOS DIVISION YALE DISTRICT PLAN 3707
1008 Wilson Ave	LOT 1 DISTRICT LOT 138 OSOYOOS DIVISION YALE DISTRICT PLAN 3707
845-847 Wilson Ave	LOT 5 DISTRICT LOT 138 OSOYOOS DIVISION YALE DISTRICT PLAN 885
860 Wilson Ave	LOT 20 DISTRICT LOT 138 OSOYOOS DIVISION YALE DISTRICT PLAN 885

Schedule A

868 Wilson Ave	LOT 21 DISTRICT LOT 138 OSOYOOS DIVISION YALE DISTRICT PLAN 885
809 Wilson Ave	LOT 10 DISTRICT LOT 138 OSOYOOS DIVISION YALE DISTRICT PLAN 885
839 Wilson Ave	LOT 6 DISTRICT LOT 138 OSOYOOS DIVISION YALE DISTRICT PLAN 885
831 Wilson Ave	LOT 7 DISTRICT LOT 138 OSOYOOS DIVISION YALE DISTRICT PLAN 885
801 Wilson Ave	LOT 11 DISTRICT LOT 138 OSOYOOS DIVISION YALE DISTRICT PLAN 885
852 Wilson Ave	LOT 19 DISTRICT LOT 138 OSOYOOS DIVISION YALE DISTRICT PLAN 885
844 Wilson Ave	LOT 18 DISTRICT LOT 138 OSOYOOS DIVISION YALE DISTRICT PLAN 885
836-838 Wilson Ave	LOT 17 DISTRICT LOT 138 OSOYOOS DIVISION YALE DISTRICT PLAN 885
832 Wilson Ave	LOT 16 DISTRICT LOT 138 OSOYOOS DIVISION YALE DISTRICT PLAN 885
894 Wilson Ave	LOT A DISTRICT LOT 138 OSOYOOS DIVISION YALE DISTRICT PLAN 29862
756 Glenwood Ave	LOT 9 SECTION 19 TOWNSHIP 26 OSOYOOS DIVISION YALE DISTRICT PLAN 700
776 Glenwood Ave	LOT 12 SECTION 19 TOWNSHIP 26 OSOYOOS DIVISION YALE DISTRICT PLAN 700
746 Glenwood Ave	LOT 8 SECTION 19 TOWNSHIP 26 OSOYOOS DIVISION YALE DISTRICT PLAN 700
796 Glenwood Ave	LOT 14 SECTION 19 TOWNSHIP 26 OSOYOOS DIVISION YALE DISTRICT PLAN 700
786 Glenwood Ave	LOT 13 SECTION 19 TOWNSHIP 26 OSOYOOS DIVISION YALE DISTRICT PLAN 700
736 Glenwood Ave	LOT 7 SECTION 19 TOWNSHIP 26 OSOYOOS DIVISION YALE DISTRICT PLAN 700
726 Glenwood Ave	LOT 6 SECTION 19 TOWNSHIP 26 OSOYOOS DIVISION YALE DISTRICT PLAN 700
800 Glenwood Ave	LOT 15 SECTION 19 TOWNSHIP 26 OSOYOOS DIVISION YALE DISTRICT PLAN 700
840 Glenwood Ave	LOT 20 SECTION 19 TOWNSHIP 26 OSOYOOS DIVISION YALE DISTRICT PLAN 700
830 Glenwood Ave	LOT 19 SECTION 19 TOWNSHIP 26 OSOYOOS DIVISION YALE DISTRICT PLAN 700
808 Glenwood Ave	LOT 16 SECTION 19 TOWNSHIP 26 OSOYOOS DIVISION YALE DISTRICT PLAN 700
824 Glenwood Ave	LOT 18 SECTION 19 TOWNSHIP 26 OSOYOOS DIVISION YALE DISTRICT PLAN 700
816 Glenwood Ave	LOT 17 SECTION 19 TOWNSHIP 26 OSOYOOS DIVISION YALE DISTRICT PLAN 700
876 Glenwood Ave	LOT 24 SECTION 19 TOWNSHIP 26 OSOYOOS DIVISION YALE DISTRICT PLAN 700
870-872 Glenwood Ave	LOT 23 SECTION 19 TOWNSHIP 26 OSOYOOS DIVISION YALE DISTRICT PLAN 700
860 Glenwood Ave	LOT 22 SECTION 19 TOWNSHIP 26 OSOYOOS DIVISION YALE DISTRICT PLAN 700
850 Glenwood Ave	LOT 21 SECTION 19 TOWNSHIP 26 OSOYOOS DIVISION YALE DISTRICT PLAN 700
728 KLO Rd	STRATA LOT 1 DISTRICT LOT 135 OSOYOOS DIVISION YALE DISTRICT STRATA PLAN K333 TOGETHER WITH AN INTEREST IN THE COMMON PROPERTY IN PROPORTION TO THE UNIT ENTITLEMENT OF THE STRATA LOT AS SHOWN ON FORM 1

Schedule A

730 KLO Rd	STRATA LOT 2 DISTRICT LOT 135 OSOYOOS DIVISION YALE DISTRICT STRATA PLAN K333 TOGETHER WITH AN INTEREST IN THE COMMON PROPERTY IN PROPORTION TO THE UNIT ENTITLEMENT OF THE STRATA LOT AS SHOWN ON FORM 1
728-730 KLO Rd	STRATA LOT CP DISTRICT LOT 135 OSOYOOS DIVISION YALE DISTRICT STRATA PLAN K333
790 KLO Rd	LOT D DISTRICT LOT 135 OSOYOOS DIVISION YALE DISTRICT PLAN 26418
760 KLO Rd	LOT A DISTRICT LOT 135 OSOYOOS DIVISION YALE DISTRICT PLAN 26418
770 KLO Rd	LOT B DISTRICT LOT 135 OSOYOOS DIVISION YALE DISTRICT PLAN 26418
780 KLO Rd	LOT C DISTRICT LOT 135 OSOYOOS DIVISION YALE DISTRICT PLAN 26418
804-806 Morrison Ave	LOT 4 DISTRICT LOT 136 OSOYOOS DIVISION YALE DISTRICT PLAN 5196
945 Borden Ave	LOT 1 DISTRICT LOT 138 OSOYOOS DIVISION YALE DISTRICT PLAN 4122
935 Borden Ave	LOT 2 DISTRICT LOT 138 OSOYOOS DIVISION YALE DISTRICT PLAN 4122
868 Morrison Ave	LOT A DISTRICT LOT 136 OSOYOOS DIVISION YALE DISTRICT PLAN 11047
874 Morrison Ave	LOT B DISTRICT LOT 136 OSOYOOS DIVISION YALE DISTRICT PLAN 11047
921 Borden Ave	LOT 1 DISTRICT LOT 138 OSOYOOS DIVISION YALE DISTRICT PLAN 3242
726 Coopland Cr	LOT 14 DISTRICT LOT 135 OSOYOOS DIVISION YALE DISTRICT PLAN 22856
722 Coopland Cr	LOT 13 DISTRICT LOT 135 OSOYOOS DIVISION YALE DISTRICT PLAN 22856
732-734 Coopland Cr	LOT 16 DISTRICT LOT 135 OSOYOOS DIVISION YALE DISTRICT PLAN 22856
730 Coopland Cr	LOT 15 DISTRICT LOT 135 OSOYOOS DIVISION YALE DISTRICT PLAN 22856
2991 Conlin Ct	LOT 60 DISTRICT LOT 135 OSOYOOS DIVISION YALE DISTRICT PLAN 22856
750 Coopland Cr	LOT 20 DISTRICT LOT 135 OSOYOOS DIVISION YALE DISTRICT PLAN 22856
746 Coopland Cr	LOT 19 DISTRICT LOT 135 OSOYOOS DIVISION YALE DISTRICT PLAN 22856
2985-2987 Conlin Ct	LOT 59 DISTRICT LOT 135 OSOYOOS DIVISION YALE DISTRICT PLAN 22856
740-742 Coopland Cr	LOT 18 DISTRICT LOT 135 OSOYOOS DIVISION YALE DISTRICT PLAN 22856
2983 Conlin Ct	LOT 58 DISTRICT LOT 135 OSOYOOS DIVISION YALE DISTRICT PLAN 22856
2977 Conlin Ct	LOT 57 DISTRICT LOT 135 OSOYOOS DIVISION YALE DISTRICT PLAN 22856
2973 Conlin Ct	LOT 56 DISTRICT LOT 135 OSOYOOS DIVISION YALE DISTRICT PLAN 22856
2969 Conlin Ct	LOT 55 DISTRICT LOT 135 OSOYOOS DIVISION YALE DISTRICT PLAN 22856
2963 Conlin Ct	LOT 54 DISTRICT LOT 135 OSOYOOS DIVISION YALE DISTRICT PLAN 22856
770 Coopland Cr	LOT 25 DISTRICT LOT 135 OSOYOOS DIVISION YALE DISTRICT PLAN 22856
778 Coopland Cr	LOT 27 DISTRICT LOT 135 OSOYOOS DIVISION YALE DISTRICT PLAN 22856

Schedule A

774 Coopland Cr	LOT 26 DISTRICT LOT 135 OSOYOOS DIVISION YALE DISTRICT PLAN 22856
2959 Conlin Ct	LOT 53 DISTRICT LOT 135 OSOYOOS DIVISION YALE DISTRICT PLAN 22856
782 Coopland Cr	LOT 28 DISTRICT LOT 135 OSOYOOS DIVISION YALE DISTRICT PLAN 22856
2955-2957 Conlin Ct	LOT 52 DISTRICT LOT 135 OSOYOOS DIVISION YALE DISTRICT PLAN 22856
766 Coopland Cr	LOT 24 DISTRICT LOT 135 OSOYOOS DIVISION YALE DISTRICT PLAN 22856
2951-2953 Conlin Ct	LOT 51 DISTRICT LOT 135 OSOYOOS DIVISION YALE DISTRICT PLAN 22856
2952-2954 Conlin Ct	LOT 50 DISTRICT LOT 135 OSOYOOS DIVISION YALE DISTRICT PLAN 22856
2956-2958 Conlin Ct	LOT 49 DISTRICT LOT 135 OSOYOOS DIVISION YALE DISTRICT PLAN 22856
2960 Conlin Ct	LOT 48 DISTRICT LOT 135 OSOYOOS DIVISION YALE DISTRICT PLAN 22856
754 Coopland Cr	LOT 21 DISTRICT LOT 135 OSOYOOS DIVISION YALE DISTRICT PLAN 22856
2964 Conlin Ct	LOT 47 DISTRICT LOT 135 OSOYOOS DIVISION YALE DISTRICT PLAN 22856
2968 Conlin Ct	LOT 46 DISTRICT LOT 135 OSOYOOS DIVISION YALE DISTRICT PLAN 22856
2972 Conlin Ct	LOT 45 DISTRICT LOT 135 OSOYOOS DIVISION YALE DISTRICT PLAN 22856
758 Coopland Cr	LOT 22 DISTRICT LOT 135 OSOYOOS DIVISION YALE DISTRICT PLAN 22856
2976 Conlin Ct	LOT 44 DISTRICT LOT 135 OSOYOOS DIVISION YALE DISTRICT PLAN 22856
762 Coopland Cr	LOT 23 DISTRICT LOT 135 OSOYOOS DIVISION YALE DISTRICT PLAN 22856
987 Coronation Ave	LOT 48 DISTRICT LOT 138 OSOYOOS DIVISION YALE DISTRICT PLAN 1271
991 Coronation Ave	LOT 49 DISTRICT LOT 138 OSOYOOS DIVISION YALE DISTRICT PLAN 1271
931 Coronation Ave	LOT 39 DISTRICT LOT 138 OSOYOOS DIVISION YALE DISTRICT PLAN 1271
937 Coronation Ave	LOT 40 DISTRICT LOT 138 AND SECTION 30 TOWNSHIP 26 OSOYOOS DIVISION YALE DISTRICT PLAN 1271
983 Coronation Ave	LOT 47 DISTRICT LOT 138 OSOYOOS DIVISION YALE DISTRICT PLAN 1271
865 Coronation Ave	LOT 38 DISTRICT LOT 138 OSOYOOS DIVISION YALE DISTRICT PLAN 1277
859 Coronation Ave	LOT 39 DISTRICT LOT 138 OSOYOOS DIVISION YALE DISTRICT PLAN 1277
939 Coronation Ave	LOT 41 DISTRICT LOT 138 OSOYOOS DIVISION YALE DISTRICT PLAN 1271
853 Coronation Ave	LOT 40 DISTRICT LOT 138 OSOYOOS DIVISION YALE DISTRICT PLAN 1277
847 Coronation Ave	LOT 41 DISTRICT LOT 138 OSOYOOS DIVISION YALE DISTRICT PLAN 1277
2 847 Coronation Ave	
843 Coronation Ave	LOT 42 DISTRICT LOT 138 OSOYOOS DIVISION YALE DISTRICT PLAN 1277
835-837 Coronation Ave	LOT 43 DISTRICT LOT 138 OSOYOOS DIVISION YALE DISTRICT PLAN 1277

Schedule A

831 Coronation Ave	LOT 44 DISTRICT LOT 138 OSOYOOS DIVISION YALE DISTRICT PLAN 1277
825 Coronation Ave	LOT 45 DISTRICT LOT 138 OSOYOOS DIVISION YALE DISTRICT PLAN 1277
819 Coronation Ave	LOT 46 DISTRICT LOT 138 OSOYOOS DIVISION YALE DISTRICT PLAN 1277
925 Coronation Ave	LOT 38 DISTRICT LOT 138 OSOYOOS DIVISION YALE DISTRICT PLAN 1271
979 Coronation Ave	LOT 46 DISTRICT LOT 138 OSOYOOS DIVISION YALE DISTRICT PLAN 1271
949 Coronation Ave	LOT 42 DISTRICT LOT 138 OSOYOOS DIVISION YALE DISTRICT PLAN 1271
977 Coronation Ave	LOT 45 DISTRICT LOT 138 OSOYOOS DIVISION YALE DISTRICT PLAN 1271
959 Coronation Ave	LOT 44 DISTRICT LOT 138 OSOYOOS DIVISION YALE DISTRICT PLAN 1271
953 Coronation Ave	LOT 43 DISTRICT LOT 138 OSOYOOS DIVISION YALE DISTRICT PLAN 1271
867 Morrison Ave	LOT 1 DISTRICT LOT 136 OSOYOOS DIVISION YALE DISTRICT PLAN 8383
887 Morrison Ave	LOT 3 DISTRICT LOT 136 OSOYOOS DIVISION YALE DISTRICT PLAN 8383
877 Morrison Ave	LOT 2 DISTRICT LOT 136 OSOYOOS DIVISION YALE DISTRICT PLAN 8383
786 Morrison Ave	LOT A DISTRICT LOT 136 OSOYOOS DIVISION YALE DISTRICT PLAN 7310
756 Morrison Ave	LOT 2 DISTRICT LOT 136 OSOYOOS DIVISION YALE DISTRICT PLAN 14767
742-744 Morrison Ave	LOT 2 DISTRICT LOT 136 OSOYOOS DIVISION YALE DISTRICT PLAN 14899
858 Morrison Ave	LOT 5 DISTRICT LOT 136 OSOYOOS DIVISION YALE DISTRICT PLAN 14036
834 Morrison Ave	LOT 4 DISTRICT LOT 136 OSOYOOS DIVISION YALE DISTRICT PLAN 14036
824-826 Morrison Ave	LOT 3 DISTRICT LOT 136 OSOYOOS DIVISION YALE DISTRICT PLAN 14036
773 Morrison Ave	STRATA LOT CP DISTRICT LOT 136 OSOYOOS DIVISION YALE DISTRICT STRATA PLAN KAS3729
1 773 Morrison Ave	STRATA LOT 1 DISTRICT LOT 136 OSOYOOS DIVISION YALE DISTRICT STRATA PLAN KAS3729 TOGETHER WITH AN INTEREST IN THE COMMON PROPERTY IN PROPORTION TO THE UNIT ENTITLEMENT OF THE STRATA LOT AS SHOWN ON FORM V
3 773 Morrison Ave	STRATA LOT 2 DISTRICT LOT 136 OSOYOOS DIVISION YALE DISTRICT STRATA PLAN KAS3729 TOGETHER WITH AN INTEREST IN THE COMMON PROPERTY IN PROPORTION TO THE UNIT ENTITLEMENT OF THE STRATA LOT AS SHOWN ON FORM V
762 Morrison Ave	LOT C DISTRICT LOT 136 OSOYOOS DIVISION YALE DISTRICT PLAN 15503
770-772 Morrison Ave	LOT D DISTRICT LOT 136 OSOYOOS DIVISION YALE DISTRICT PLAN 15503
837 Morrison Ave	LOT 3 DISTRICT LOT 136 OSOYOOS DIVISION YALE DISTRICT PLAN 4686
857 Morrison Ave	LOT 4 DISTRICT LOT 136 OSOYOOS DIVISION YALE DISTRICT PLAN 4686
817 Morrison Ave	LOT A DISTRICT LOT 136 OSOYOOS DIVISION YALE DISTRICT PLAN 37549



Schedule A

827 Morrison Ave	LOT B DISTRICT LOT 136 OSOYOOS DIVISION YALE DISTRICT PLAN 37549
792 Morrison Ave	LOT A DISTRICT LOT 136 OSOYOOS DIVISION YALE DISTRICT PLAN 27277
800 Morrison Ave	LOT B DISTRICT LOT 136 OSOYOOS DIVISION YALE DISTRICT PLAN 27277
732 Morrison Ave	LOT A DISTRICT LOT 136 OSOYOOS DIVISION YALE DISTRICT PLAN 17641
738 Morrison Ave	LOT B DISTRICT LOT 136 OSOYOOS DIVISION YALE DISTRICT PLAN 17641
735 Morrison Ave	AMENDED LOT 1 (SEE 250306F) DISTRICT LOT 136 OSOYOOS DIVISION YALE DISTRICT PLAN 3895
799 Morrison Ave	LOT 1 DISTRICT LOT 136 OSOYOOS DIVISION YALE DISTRICT PLAN 38972
805 Morrison Ave	LOT 2 DISTRICT LOT 136 OSOYOOS DIVISION YALE DISTRICT PLAN 38972
813 Morrison Ave	LOT B DISTRICT LOT 136 OSOYOOS DIVISION YALE DISTRICT PLAN 38358
809 Morrison Ave	LOT A DISTRICT LOT 136 OSOYOOS DIVISION YALE DISTRICT PLAN 38358
1009-1011 Coronation Ave	LOT 2 DISTRICT LOT 138 OSOYOOS DIVISION YALE DISTRICT PLAN 3812
884 Morrison Ave	LOT A DISTRICT LOT 136 OSOYOOS DIVISION YALE DISTRICT PLAN 28548
894 Morrison Ave	LOT B DISTRICT LOT 136 OSOYOOS DIVISION YALE DISTRICT PLAN 28548
765 Morrison Ave	LOT 3 DISTRICT LOT 136 OSOYOOS DIVISION YALE DISTRICT PLAN 29255
755 Morrison Ave	LOT 2 DISTRICT LOT 136 OSOYOOS DIVISION YALE DISTRICT PLAN 29255
745 Morrison Ave	LOT 1 DISTRICT LOT 136 OSOYOOS DIVISION YALE DISTRICT PLAN 29255
824 Grenfell Ave	LOT 3 DISTRICT LOT 136 OSOYOOS DIVISION YALE DISTRICT PLAN 9138
825 Grenfell Ave	LOT 12 DISTRICT LOT 136 OSOYOOS DIVISION YALE DISTRICT PLAN 9138
817 Grenfell Ave	LOT 11 DISTRICT LOT 136 OSOYOOS DIVISION YALE DISTRICT PLAN 9138
805 Grenfell Ave	LOT 10 DISTRICT LOT 136 OSOYOOS DIVISION YALE DISTRICT PLAN 9138
833-835 Grenfell Ave	STRATA LOT CP DISTRICT LOT 136 OSOYOOS DIVISION YALE DISTRICT STRATA PLAN EPS216
833 Grenfell Ave	STRATA LOT 1 DISTRICT LOT 136 OSOYOOS DIVISION YALE DISTRICT STRATA PLAN EPS216 TOGETHER WITH AN INTEREST IN THE COMMON PROPERTY IN PROPORTION TO THE UNIT ENTITLEMENT OF THE STRATA LOT AS SHOWN ON FORM V
835 Grenfell Ave	STRATA LOT 2 DISTRICT LOT 136 OSOYOOS DIVISION YALE DISTRICT STRATA PLAN EPS216 TOGETHER WITH AN INTEREST IN THE COMMON PROPERTY IN PROPORTION TO THE UNIT ENTITLEMENT OF THE STRATA LOT AS SHOWN ON FORM V
841 Grenfell Ave	LOT 14 DISTRICT LOT 136 OSOYOOS DIVISION YALE DISTRICT PLAN 9138
832 Grenfell Ave	LOT 4 DISTRICT LOT 136 OSOYOOS DIVISION YALE DISTRICT PLAN 9138
860 Grenfell Ave	LOT 7 DISTRICT LOT 136 OSOYOOS DIVISION YALE DISTRICT PLAN 9138

Schedule A

866 Grenfell Ave	LOT 8 DISTRICT LOT 136 OSOYOOS DIVISION YALE DISTRICT PLAN 9138
850-854 Grenfell Ave	LOT 6 DISTRICT LOT 136 OSOYOOS DIVISION YALE DISTRICT PLAN 9138
840 Grenfell Ave	LOT 5 DISTRICT LOT 136 OSOYOOS DIVISION YALE DISTRICT PLAN 9138
816 Grenfell Ave	STRATA LOT 1 DISTRICT LOT 136 OSOYOOS DIVISION YALE DISTRICT STRATA PLAN KAS2904 TOGETHER WITH AN INTEREST IN THE COMMON PROPERTY IN PROPORTION TO THE UNIT ENTITLEMENT OF THE STRATA LOT AS SHOWN ON FORM V
818 Grenfell Ave	STRATA LOT 2 DISTRICT LOT 136 OSOYOOS DIVISION YALE DISTRICT STRATA PLAN KAS2904 TOGETHER WITH AN INTEREST IN THE COMMON PROPERTY IN PROPORTION TO THE UNIT ENTITLEMENT OF THE STRATA LOT AS SHOWN ON FORM V
816-818 Grenfell Ave	STRATA LOT CP DISTRICT LOT 136 OSOYOOS DIVISION YALE DISTRICT STRATA PLAN KAS2904
872 Grenfell Ave	LOT 9 DISTRICT LOT 136 OSOYOOS DIVISION YALE DISTRICT PLAN 9138
821 Francis Ave	LOT 2 DISTRICT LOT 136 OSOYOOS DIVISION YALE DISTRICT PLAN 5196
785-787 Francis Ave	LOT 1 DISTRICT LOT 136 OSOYOOS DIVISION YALE DISTRICT PLAN 6253
801 Francis Ave	LOT 2 DISTRICT LOT 136 OSOYOOS DIVISION YALE DISTRICT PLAN 6253
1408 Graham St	LOT 7 DISTRICT LOT 138 OSOYOOS DIVISION YALE DISTRICT PLAN 4248
1404 Graham St	LOT 6 DISTRICT LOT 138 OSOYOOS DIVISION YALE DISTRICT PLAN 4248
1296 Graham St	LOT 50 DISTRICT LOT 138 OSOYOOS DIVISION YALE DISTRICT PLAN 1271
1445 Graham St	LOT 1 DISTRICT LOT 138 OSOYOOS DIVISION YALE DISTRICT PLAN 1438
1447 Graham St	LOT 2 DISTRICT LOT 138 OSOYOOS DIVISION YALE DISTRICT PLAN 1438
1455 Graham St	LOT 3 DISTRICT LOT 138 OSOYOOS DIVISION YALE DISTRICT PLAN 1438
837 Francis Ave	LOT 1 DISTRICT LOT 136 OSOYOOS DIVISION YALE DISTRICT PLAN 14036
1461 Graham St	LOT A DISTRICT LOT 138 OSOYOOS DIVISION YALE DISTRICT PLAN 4598 EXCEPT PLAN PLAN B7596
763-765 Francis Ave	LOT A DISTRICT LOT 136 OSOYOOS DIVISION YALE DISTRICT PLAN 15503
775 Francis Ave	LOT B DISTRICT LOT 136 OSOYOOS DIVISION YALE DISTRICT PLAN 15503
859 Francis Ave	STRATA LOT 1 DISTRICT LOT 136 OSOYOOS DIVISION YALE DISTRICT STRATA PLAN K662 TOGETHER WITH AN INTEREST IN THE COMMON PROPERTY IN PROPORTION TO THE UNIT ENTITLEMENT OF THE STRATA LOT AS SHOWN ON FORM 1
861 Francis Ave	STRATA LOT 2 DISTRICT LOT 136 OSOYOOS DIVISION YALE DISTRICT STRATA PLAN K662 TOGETHER WITH AN INTEREST IN THE COMMON PROPERTY IN PROPORTION TO THE UNIT ENTITLEMENT OF THE STRATA LOT AS SHOWN ON FORM 1
859-861 Francis Ave	STRATA LOT CP DISTRICT LOT 136 OSOYOOS DIVISION YALE DISTRICT STRATA PLAN K662

Schedule A

1478 Graham St	LOT 3 DISTRICT LOT 138 OSOYOOS DIVISION YALE DISTRICT PLAN 26831
1482 Graham St	LOT 4 DISTRICT LOT 138 OSOYOOS DIVISION YALE DISTRICT PLAN 26831
1474 Graham St	LOT 2 DISTRICT LOT 138 OSOYOOS DIVISION YALE DISTRICT PLAN 26831
1470 Graham St	LOT 1 DISTRICT LOT 138 OSOYOOS DIVISION YALE DISTRICT PLAN 26831
1443 Graham St	LOT B DISTRICT LOT 138 OSOYOOS DIVISION YALE DISTRICT PLAN 16238
1382 Graham St	LOT 6 DISTRICT LOT 138 OSOYOOS DIVISION YALE DISTRICT PLAN 16006
858 Francis Ave	LOT 2 DISTRICT LOT 136 OSOYOOS DIVISION YALE DISTRICT PLAN 7948
847 Francis Ave	LOT B DISTRICT LOT 136 OSOYOOS DIVISION YALE DISTRICT PLAN 29447
843-845 Francis Ave	LOT A DISTRICT LOT 136 OSOYOOS DIVISION YALE DISTRICT PLAN 29447
1927 Ethel St	LOT 1 DISTRICT LOT 138 OSOYOOS DIVISION YALE DISTRICT PLAN 5078
1921 Ethel St	LOT 2 DISTRICT LOT 138 OSOYOOS DIVISION YALE DISTRICT PLAN 5078
2360 Ethel St	LOT 21 DISTRICT LOT 136 OSOYOOS DIVISION YALE DISTRICT PLAN 9138
1859 Ethel St	LOT 1 DISTRICT LOT 138 OSOYOOS DIVISION YALE DISTRICT PLAN 3189
1893 Ethel St	LOT 6 DISTRICT LOT 138 OSOYOOS DIVISION YALE DISTRICT PLAN 3189
1881 Ethel St	LOT 5 DISTRICT LOT 138 OSOYOOS DIVISION YALE DISTRICT PLAN 3189
1879 Ethel St	LOT 4 DISTRICT LOT 138 OSOYOOS DIVISION YALE DISTRICT PLAN 3189
1873 Ethel St	LOT 3 DISTRICT LOT 138 OSOYOOS DIVISION YALE DISTRICT PLAN 3189
1869 Ethel St	LOT 2 DISTRICT LOT 138 OSOYOOS DIVISION YALE DISTRICT PLAN 3189
866 Stockwell Ave	STRATA LOT 1 DISTRICT LOT 138 OSOYOOS DIVISION YALE DISTRICT STRATA PLAN K285 TOGETHER WITH AN INTEREST IN THE COMMON PROPERTY IN PROPORTION TO THE UNIT ENTITLEMENT OF THE STRATA LOT AS SHOWN ON FORM 1
868 Stockwell Ave	STRATA LOT 2 DISTRICT LOT 138 OSOYOOS DIVISION YALE DISTRICT STRATA PLAN K285 TOGETHER WITH AN INTEREST IN THE COMMON PROPERTY IN PROPORTION TO THE UNIT ENTITLEMENT OF THE STRATA LOT AS SHOWN ON FORM 1
866-868 Stockwell Ave	STRATA LOT CP DISTRICT LOT 138 OSOYOOS DIVISION YALE DISTRICT STRATA PLAN K285
933 Stockwell Ave	LOT 1 DISTRICT LOT 138 OSOYOOS DIVISION YALE DISTRICT PLAN 4248
963 Stockwell Ave	LOT 5 DISTRICT LOT 138 OSOYOOS DIVISION YALE DISTRICT PLAN 4248
957-959 Stockwell Ave	LOT 4 DISTRICT LOT 138 OSOYOOS DIVISION YALE DISTRICT PLAN 4248
949 Stockwell Ave	LOT 3 DISTRICT LOT 138 OSOYOOS DIVISION YALE DISTRICT PLAN 4248
941-943 Stockwell Ave	LOT 2 DISTRICT LOT 138 OSOYOOS DIVISION YALE DISTRICT PLAN 4248

Schedule A

1260 Ethel St	LOT 6 DISTRICT LOT 138 OSOYOOS DIVISION YALE DISTRICT PLAN 1277
1263 Ethel St	LOT 6 SECTION 10 TOWNSHIP 26 OSOYOOS DIVISION YALE DISTRICT PLAN 1271
1254 Ethel St	LOT 7 DISTRICT LOT 138 OSOYOOS DIVISION YALE DISTRICT PLAN 1277
1291 Ethel St	LOT 1 DISTRICT LOT 138 OSOYOOS DIVISION YALE DISTRICT PLAN 1271
1255 Ethel St	LOT 7 DISTRICT LOT 138 OSOYOOS DIVISION YALE DISTRICT PLAN 1271
1285 Ethel St	LOT 2 DISTRICT LOT 138 OSOYOOS DIVISION YALE DISTRICT PLAN 1271
1267 Ethel St	LOT 5 DISTRICT LOT 138 AND SECTION 30 TOWNSHIP 36 OSOYOOS DIVISION YALE DISTRICT PLAN 1271
1266 Ethel St	LOT 5 DISTRICT LOT 138 OSOYOOS DIVISION YALE DISTRICT PLAN 1277
1272 Ethel St	LOT 4 DISTRICT LOT 138 OSOYOOS DIVISION YALE DISTRICT PLAN 1277
1280 Ethel St	LOT 3 DISTRICT LOT 138 OSOYOOS DIVISION YALE DISTRICT PLAN 1277
1292 Ethel St	LOT 1 DISTRICT LOT 138 OSOYOOS DIVISION YALE DISTRICT PLAN 1277
1271 Ethel St	LOT 4 DISTRICT LOT 138 OSOYOOS DIVISION YALE DISTRICT PLAN 1271
1284 Ethel St	LOT 2 DISTRICT LOT 138 OSOYOOS DIVISION YALE DISTRICT PLAN 1277
1279 Ethel St	LOT 3 DISTRICT LOT 138 OSOYOOS DIVISION YALE DISTRICT PLAN 1271
748 Stockwell Ave	LOT 19 DISTRICT LOT 138 OSOYOOS DIVISION YALE DISTRICT PLAN 1315
1976 Ethel St	LOT 15 DISTRICT LOT 138 OSOYOOS DIVISION YALE DISTRICT PLAN 1365
1968 Ethel St	LOT 16 DISTRICT LOT 138 OSOYOOS DIVISION YALE DISTRICT PLAN 1365
1994 Ethel St	LOT 13 DISTRICT LOT 138 OSOYOOS DIVISION YALE DISTRICT PLAN 1365
1968 Ethel St	LOT 16 DISTRICT LOT 138 OSOYOOS DIVISION YALE DISTRICT PLAN 1365
1965 Ethel St	LOT C DISTRICT LOT 138 OSOYOOS DIVISION YALE DISTRICT PLAN 33614
1949-1951 Ethel St	LOT B DISTRICT LOT 138 OSOYOOS DIVISION YALE DISTRICT PLAN 33614
749 Stockwell Ave	LOT 6 DISTRICT LOT 138 OSOYOOS DIVISION YALE DISTRICT PLAN 1315
755-757 Stockwell Ave	LOT 7 DISTRICT LOT 138 OSOYOOS DIVISION YALE DISTRICT PLAN 1315
765 Stockwell Ave	LOT 8 DISTRICT LOT 138 OSOYOOS DIVISION YALE DISTRICT PLAN 1315
773 Stockwell Ave	LOT 9 DISTRICT LOT 138 OSOYOOS DIVISION YALE DISTRICT PLAN 1315
770 Stockwell Ave	LOT 16 DISTRICT LOT 138 OSOYOOS DIVISION YALE DISTRICT PLAN 1315
1414 Ethel St	LOT 1 DISTRICT LOT 138 OSOYOOS DIVISION YALE DISTRICT PLAN 1319
815 Stockwell Ave	LOT 10 DISTRICT LOT 138 OSOYOOS DIVISION YALE DISTRICT PLAN 1319
809 Stockwell Ave	LOT 11 DISTRICT LOT 138 OSOYOOS DIVISION YALE DISTRICT PLAN 1319

Schedule A

801 Stockwell Ave	LOT 12 DISTRICT LOT 138 OSOYOOS DIVISION YALE DISTRICT PLAN 1319
800 Stockwell Ave	LOT 13 DISTRICT LOT 138 OSOYOOS DIVISION YALE DISTRICT PLAN 1319
808 Stockwell Ave	LOT 14 DISTRICT LOT 138 OSOYOOS DIVISION YALE DISTRICT PLAN 1319
814-816 Stockwell Ave	LOT 15 DISTRICT LOT 138 OSOYOOS DIVISION YALE DISTRICT PLAN 1319
822 Stockwell Ave	LOT 16 DISTRICT LOT 138 OSOYOOS DIVISION YALE DISTRICT PLAN 1319
828 Stockwell Ave	LOT 17 DISTRICT LOT 138 OSOYOOS DIVISION YALE DISTRICT PLAN 1319
836 Stockwell Ave	LOT 18 DISTRICT LOT 138 OSOYOOS DIVISION YALE DISTRICT PLAN 1319
842 Stockwell Ave	LOT 19 DISTRICT LOT 138 OSOYOOS DIVISION YALE DISTRICT PLAN 1319
852 Stockwell Ave	LOT 20 DISTRICT LOT 138 OSOYOOS DIVISION YALE DISTRICT PLAN 1319
860 Stockwell Ave	LOT 21 DISTRICT LOT 138 OSOYOOS DIVISION YALE DISTRICT PLAN 1319
867 Stockwell Ave	LOT 3 DISTRICT LOT 138 OSOYOOS DIVISION YALE DISTRICT PLAN 1319
859 Stockwell Ave	LOT 4 DISTRICT LOT 138 OSOYOOS DIVISION YALE DISTRICT PLAN 1319
851 Stockwell Ave	LOT 5 DISTRICT LOT 138 OSOYOOS DIVISION YALE DISTRICT PLAN 1319
845 Stockwell Ave	LOT 6 DISTRICT LOT 138 OSOYOOS DIVISION YALE DISTRICT PLAN 1319
837 Stockwell Ave	LOT 7 DISTRICT LOT 138 OSOYOOS DIVISION YALE DISTRICT PLAN 1319
829 Stockwell Ave	LOT 8 DISTRICT LOT 138 OSOYOOS DIVISION YALE DISTRICT PLAN 1319
821 Stockwell Ave	LOT 9 DISTRICT LOT 138 OSOYOOS DIVISION YALE DISTRICT PLAN 1319
756 Stockwell Ave	LOT 18 DISTRICT LOT 138 OSOYOOS DIVISION YALE DISTRICT PLAN 1315
764 Stockwell Ave	LOT 17 DISTRICT LOT 138 OSOYOOS DIVISION YALE DISTRICT PLAN 1315
780 Stockwell Ave	LOT 15 DISTRICT LOT 138 OSOYOOS DIVISION YALE DISTRICT PLAN 1315
969 Stockwell Ave	LOT 18 DISTRICT LOT 138 OSOYOOS DIVISION YALE DISTRICT PLAN 1326
925 Stockwell Ave	LOT 25 DISTRICT LOT 138 OSOYOOS DIVISION YALE DISTRICT PLAN 1326
1409 Ethel St	LOT 27 DISTRICT LOT 138 OSOYOOS DIVISION YALE DISTRICT PLAN 1326
1413-1415 Ethel St	LOT 28 DISTRICT LOT 138 OSOYOOS DIVISION YALE DISTRICT PLAN 1326
922 Stockwell Ave	LOT 4 DISTRICT LOT 138 OSOYOOS DIVISION YALE DISTRICT PLAN 1326
932 Stockwell Ave	LOT 5 DISTRICT LOT 138 OSOYOOS DIVISION YALE DISTRICT PLAN 1326
786 Stockwell Ave	LOT 14 DISTRICT LOT 138 OSOYOOS DIVISION YALE DISTRICT PLAN 1315
794 Stockwell Ave	LOT 13 DISTRICT LOT 138 OSOYOOS DIVISION YALE DISTRICT PLAN 1315
795 Stockwell Ave	LOT 12 DISTRICT LOT 138 OSOYOOS DIVISION YALE DISTRICT PLAN 1315

Schedule A

787 Stockwell Ave	LOT 11 DISTRICT LOT 138 OSOYOOS DIVISION YALE DISTRICT PLAN 1315
779-781 Stockwell Ave	LOT 10 DISTRICT LOT 138 OSOYOOS DIVISION YALE DISTRICT PLAN 1315
1370 Ethel St	LOT 13 DISTRICT LOT 138 OSOYOOS DIVISION YALE DISTRICT PLAN 947
1449 Ethel St	LOT 1 DISTRICT LOT 138 OSOYOOS DIVISION YALE DISTRICT PLAN 2442
1939-1941 Ethel St	
1939 Ethel St	STRATA LOT 1 DISTRICT LOT 138 OSOYOOS DIVISION YALE DISTRICT STRATA PLAN K561 TOGETHER WITH AN INTEREST IN COMMON PROPERTY IN PROPORTION TO THE UNIT ENTITLEMENT OF THE STRATA LOT AS SHOWN ON FORM 1
1941 Ethel St	STRATA LOT 2 DISTRICT LOT 138 OSOYOOS DIVISION YALE DISTRICT STRATA PLAN K561 TOGETHER WITH AN INTEREST IN COMMON PROPERTY IN PROPORTION TO THE UNIT ENTITLEMENT OF THE STRATA LOT AS SHOWN ON FORM 1
1005 Stockwell Ave	LOT 1 DISTRICT LOT 138 OSOYOOS DIVISION YALE DISTRICT PLAN 3535
1051 Stockwell Ave	LOT 6 DISTRICT LOT 138 OSOYOOS DIVISION YALE DISTRICT PLAN 3535
1061 Stockwell Ave	LOT 7 DISTRICT LOT 138 OSOYOOS DIVISION YALE DISTRICT PLAN 3535
1025 Stockwell Ave	LOT 3 DISTRICT LOT 138 OSOYOOS DIVISION YALE DISTRICT PLAN 3535
1015 Stockwell Ave	LOT 2 DISTRICT LOT 138 OSOYOOS DIVISION YALE DISTRICT PLAN 3535
1033 Stockwell Ave	LOT 4 DISTRICT LOT 138 OSOYOOS DIVISION YALE DISTRICT PLAN 3535
1047 Stockwell Ave	LOT 5 DISTRICT LOT 138 OSOYOOS DIVISION YALE DISTRICT PLAN 3535
2620 Ethel St	LOT B DISTRICT LOT 135 OSOYOOS DIVISION YALE DISTRICT PLAN 25900
1016 Stockwell Ave	PARCEL A (DD 137529F AND PLAN B6460) OF LOT 1 DISTRICT LOT 138 OSOYOOS DIVISION YALE DISTRICT PLAN 3636
2640 Ethel St	LOT 54 DISTRICT LOT 135 OSOYOOS DIVISION YALE DISTRICT PLAN 26296
1028 Stockwell Ave	LOT 2 DISTRICT LOT 138 OSOYOOS DIVISION YALE DISTRICT PLAN 3636
1006 Stockwell Ave	LOT 1 DISTRICT LOT 138 OSOYOOS DIVISION YALE DISTRICT PLAN 3636 EXCEPT PLAN B6460
1032 Stockwell Ave	LOT 3 DISTRICT LOT 138 OSOYOOS DIVISION YALE DISTRICT PLAN 3636
980 Stockwell Ave	LOT 7 DISTRICT LOT 138 OSOYOOS DIVISION YALE DISTRICT PLAN 16006
958 Stockwell Ave	LOT 5 DISTRICT LOT 138 OSOYOOS DIVISION YALE DISTRICT PLAN 16006
954 Stockwell Ave	LOT 4 DISTRICT LOT 138 OSOYOOS DIVISION YALE DISTRICT PLAN 16006
950 Stockwell Ave	LOT 3 DISTRICT LOT 138 OSOYOOS DIVISION YALE DISTRICT PLAN 16006
946 Stockwell Ave	LOT 2 DISTRICT LOT 138 OSOYOOS DIVISION YALE DISTRICT PLAN 16006

Schedule A

940 Stockwell Ave	LOT 1 DISTRICT LOT 138 OSOYOOS DIVISION YALE DISTRICT PLAN 16006
1038 Stockwell Ave	LOT 1 DISTRICT LOT 138 OSOYOOS DIVISION YALE DISTRICT PLAN 6724
1040 Stockwell Ave	LOT 2 DISTRICT LOT 138 OSOYOOS DIVISION YALE DISTRICT PLAN 6724
1044 Stockwell Ave	LOT 1 DISTRICT LOT 138 OSOYOOS DIVISION YALE DISTRICT PLAN 3885
1062 Stockwell Ave	LOT 2 DISTRICT LOT 138 OSOYOOS DIVISION YALE DISTRICT PLAN 3885
1916 Ethel St	LOT 2 DISTRICT LOT 138 OSOYOOS DIVISION YALE DISTRICT PLAN 2836
1926 Ethel St	LOT 3 DISTRICT LOT 138 OSOYOOS DIVISION YALE DISTRICT PLAN 2836
2 1926 Ethel St	
1944 Ethel St	LOT 5 DISTRICT LOT 138 OSOYOOS DIVISION YALE DISTRICT PLAN 2836
1934 Ethel St	LOT 4 DISTRICT LOT 138 OSOYOOS DIVISION YALE DISTRICT PLAN 2836
1950 Ethel St	LOT 6 DISTRICT LOT 138 OSOYOOS DIVISION YALE DISTRICT PLAN 2836
763 Burne Ave	LOT 82 SECTION 19 TOWNSHIP 26 OSOYOOS DIVISION YALE DISTRICT PLAN 700
745 Burne Ave	LOT 84 SECTION 19 TOWNSHIP 26 OSOYOOS DIVISION YALE DISTRICT PLAN 700
755 Burne Ave	LOT 83 SECTION 19 TOWNSHIP 26 OSOYOOS DIVISION YALE DISTRICT PLAN 700
727 Burne Ave	LOT 86 SECTION 19 TOWNSHIP 26 OSOYOOS DIVISION YALE DISTRICT PLAN 700
737 Burne Ave	LOT 85 SECTION 19 TOWNSHIP 26 OSOYOOS DIVISION YALE DISTRICT PLAN 700
771 Burne Ave	LOT 81 SECTION 19 TOWNSHIP 26 OSOYOOS DIVISION YALE DISTRICT PLAN 700
805 Burne Ave	LOT 77 SECTION 19 TOWNSHIP 26 OSOYOOS DIVISION YALE DISTRICT PLAN 700
809 Burne Ave	LOT 76 SECTION 19 TOWNSHIP 26 OSOYOOS DIVISION YALE DISTRICT PLAN 700
813-815 Burne Ave	LOT 75 SECTION 19 TOWNSHIP 26 OSOYOOS DIVISION YALE DISTRICT PLAN 700
779 Burne Ave	LOT 80 SECTION 19 TOWNSHIP 26 OSOYOOS DIVISION YALE DISTRICT PLAN 700
783 Burne Ave	LOT 79 SECTION 19 TOWNSHIP 26 OSOYOOS DIVISION YALE DISTRICT PLAN 700
797 Burne Ave	LOT 78 SECTION 19 TOWNSHIP 26 OSOYOOS DIVISION YALE DISTRICT PLAN 700
1056 Fuller Ave	LOT A DISTRICT LOT 138 OSOYOOS DIVISION YALE DISTRICT PLAN 5010
943 Fuller Ave	LOT 1 DISTRICT LOT 138 OSOYOOS DIVISION YALE DISTRICT PLAN 30923
951 Fuller Ave	LOT 2 DISTRICT LOT 138 OSOYOOS DIVISION YALE DISTRICT PLAN 30923
875 Fuller Ave	LOT 1 DISTRICT LOT 138 OSOYOOS DIVISION YALE DISTRICT PLAN 31153
937 Fuller Ave	LOT 7 DISTRICT LOT 138 OSOYOOS DIVISION YALE DISTRICT PLAN 1102
923 Fuller Ave	LOT 4 DISTRICT LOT 138 OSOYOOS DIVISION YALE DISTRICT PLAN 1102

Schedule A

931 Fuller Ave	LOT 6 DISTRICT LOT 138 OSOYOOS DIVISION YALE DISTRICT PLAN 1102
927 Fuller Ave	LOT 5 DISTRICT LOT 138 OSOYOOS DIVISION YALE DISTRICT PLAN 1102
965 Fuller Ave	LOT 5 DISTRICT LOT 138 OSOYOOS DIVISION YALE DISTRICT PLAN 1102
965 Fuller Ave	LOT 14 DISTRICT LOT 138 OSOYOOS DIVISION YALE DISTRICT PLAN 1102
977 Fuller Ave	LOT 15 DISTRICT LOT 138 OSOYOOS DIVISION YALE DISTRICT PLAN 1102
985 Fuller Ave	LOT 16 DISTRICT LOT 138 OSOYOOS DIVISION YALE DISTRICT PLAN 1102
989 Fuller Ave	LOT 17 DISTRICT LOT 138 OSOYOOS DIVISION YALE DISTRICT PLAN 1102
993 Fuller Ave	LOT 18 DISTRICT LOT 138 OSOYOOS DIVISION YALE DISTRICT PLAN 1102
992 Fuller Ave	LOT 21 DISTRICT LOT 138 OSOYOOS DIVISION YALE DISTRICT PLAN 1102
990 Fuller Ave	LOT 22 DISTRICT LOT 138 OSOYOOS DIVISION YALE DISTRICT PLAN 1102
982 Fuller Ave	LOT 23 DISTRICT LOT 138 OSOYOOS DIVISION YALE DISTRICT PLAN 1102
974 Fuller Ave	LOT 24 DISTRICT LOT 138 OSOYOOS DIVISION YALE DISTRICT PLAN 1102
968 Fuller Ave	LOT 25 DISTRICT LOT 138 OSOYOOS DIVISION YALE DISTRICT PLAN 1102
964 Fuller Ave	LOT 26 DISTRICT LOT 138 OSOYOOS DIVISION YALE DISTRICT PLAN 1102
960 Fuller Ave	LOT 27 DISTRICT LOT 138 OSOYOOS DIVISION YALE DISTRICT PLAN 1102
956 Fuller Ave	LOT 28 DISTRICT LOT 138 OSOYOOS DIVISION YALE DISTRICT PLAN 1102
932 Fuller Ave	LOT 33 DISTRICT LOT 138 OSOYOOS DIVISION YALE DISTRICT PLAN 1102
928 Fuller Ave	LOT 34 DISTRICT LOT 138 OSOYOOS DIVISION YALE DISTRICT PLAN 1102
922 Fuller Ave	PARCEL B (KF102645) DISTRICT LOT 138 OSOYOOS DIVISION YALE DISTRICT PLAN 1102
922 Fuller Ave	PARCEL B (KF102645) DISTRICT LOT 138 OSOYOOS DIVISION YALE DISTRICT PLAN 1102
2769 Curts St	LOT 1 DISTRICT LOT 135 OSOYOOS DIVISION YALE DISTRICT PLAN 8268
2660 Curts St	LOT A DISTRICT LOT 135 OSOYOOS DIVISION YALE DISTRICT PLAN 32363
861-863 Fuller Ave	LOT 14 DISTRICT LOT 138 OSOYOOS DIVISION YALE DISTRICT PLAN 947
825 Fuller Ave	LOT 19 DISTRICT LOT 138 OSOYOOS DIVISION YALE DISTRICT PLAN 947
831 Fuller Ave	LOT 18 DISTRICT LOT 138 OSOYOOS DIVISION YALE DISTRICT PLAN 947
2 831 Fuller Ave	
843 Fuller Ave	LOT 17 DISTRICT LOT 138 OSOYOOS DIVISION YALE DISTRICT PLAN 947
849 Fuller Ave	LOT 16 DISTRICT LOT 138 OSOYOOS DIVISION YALE DISTRICT PLAN 947
855 Fuller Ave	LOT 15 DISTRICT LOT 138 OSOYOOS DIVISION YALE DISTRICT PLAN 947



Schedule A

801 Fuller Ave	LOT 22 DISTRICT LOT 138 OSOYOOS DIVISION YALE DISTRICT PLAN 947
809 Fuller Ave	LOT 21 DISTRICT LOT 138 OSOYOOS DIVISION YALE DISTRICT PLAN 947
817 Fuller Ave	LOT 20 DISTRICT LOT 138 OSOYOOS DIVISION YALE DISTRICT PLAN 947
2763 Curts St	LOT 1 DISTRICT LOT 135 OSOYOOS DIVISION YALE DISTRICT PLAN 25798
955 Fuller Ave	LOT B DISTRICT LOT 138 OSOYOOS DIVISION YALE DISTRICT PLAN 25197
925 Sutherland Ave	LOT A DISTRICT LOT 138 OSOYOOS DIVISION YALE DISTRICT PLAN 16562
907 Sutherland Ave	LOT B DISTRICT LOT 138 OSOYOOS DIVISION YALE DISTRICT PLAN 16562
1057 Fuller Ave	LOT 7 DISTRICT LOT 138 OSOYOOS DIVISION YALE DISTRICT PLAN 9746
1027 Fuller Ave	LOT 28 DISTRICT LOT 138 OSOYOOS DIVISION YALE DISTRICT PLAN 3707
1047-1049 Fuller Ave	STRATA LOT CP DISTRICT LOT 138 OSOYOOS DIVISION YALE DISTRICT STRATA PLAN KAS3187
1047 Fuller Ave	STRATA LOT 1 DISTRICT LOT 138 OSOYOOS DIVISION YALE DISTRICT STRATA PLAN KAS3187 TOGETHER WITH AN INTEREST IN THE COMMON PROPERTY IN PROPORTION TO THE UNIT ENTITLEMENT OF THE STRATA LOT AS SHOWN ON FORM V
1049 Fuller Ave	STRATA LOT 2 DISTRICT LOT 138 OSOYOOS DIVISION YALE DISTRICT STRATA PLAN KAS3187 TOGETHER WITH AN INTEREST IN THE COMMON PROPERTY IN PROPORTION TO THE UNIT ENTITLEMENT OF THE STRATA LOT AS SHOWN ON FORM V
1037 Fuller Ave	STRATA LOT 1 DISTRICT LOT 138 OSOYOOS DIVISION YALE DISTRICT STRATA PLAN KAS3186 TOGETHER WITH AN INTEREST IN THE COMMON PROPERTY IN PROPORTION TO THE UNIT ENTITLEMENT OF THE STRATA LOT AS SHOWN ON FORM V
1039 Fuller Ave	STRATA LOT 2 DISTRICT LOT 138 OSOYOOS DIVISION YALE DISTRICT STRATA PLANKAS3186 TOGETHER WITH AN INTEREST IN THE COMMON PROPERTY IN PROPORTION TO THE UNIT ENTITLEMENT OF THE STRATA LOT AS SHOWN ON FORM V
1037-1039 Fuller Ave	STRATA LOT CP DISTRICT LOT 138 OSOYOOS DIVISION YALE DISTRICT STRATA PLANKAS3186
1017 Fuller Ave	LOT 27 DISTRICT LOT 138 OSOYOOS DIVISION YALE DISTRICT PLAN 3707
1007 Fuller Ave	LOT 26 DISTRICT LOT 138 OSOYOOS DIVISION YALE DISTRICT PLAN 3707
1046 Fuller Ave	LOT 25 DISTRICT LOT 138 OSOYOOS DIVISION YALE DISTRICT PLAN 3707
1036 Fuller Ave	LOT 24 DISTRICT LOT 138 OSOYOOS DIVISION YALE DISTRICT PLAN 3707
1024-1026 Fuller Ave	LOT 23 DISTRICT LOT 138 OSOYOOS DIVISION YALE DISTRICT PLAN 3707
1008 Fuller Ave	LOT 21 DISTRICT LOT 138 OSOYOOS DIVISION YALE DISTRICT PLAN 3707
1018 Fuller Ave	STRATA LOT 1 DISTRICT LOT 138 OSOYOOS DIVISION YALE DISTRICT STRATA PLAN KAS3771 TOGETHER WITH AN INTEREST IN THE COMMON PROPERTY IN PROPORTION TO THE UNIT ENTITLEMENT OF THE STRATA LOT AS SHOWN ON FORM V

Schedule A

1020 Fuller Ave	STRATA LOT 2 DISTRICT LOT 138 OSOYOOS DIVISION YALE DISTRICT STRATA PLAN KAS3771 TOGETHER WITH AN INTEREST IN THE COMMON PROPERTY IN PROPORTION TO THE UNIT ENTITLEMENT OF THE STRATA LOT AS SHOWN ON FORM V
1018-1020 Fuller Ave	STRATA LOT CP DISTRICT LOT 138 OSOYOOS DIVISION YALE DISTRICT STRATA PLAN KAS3771
2605 Curts St	LOT 1 DISTRICT LOT 135 OSOYOOS DIVISION YALE DISTRICT PLAN 7821
883 Sutherland Ave	LOT 1 DISTRICT LOT 138 OSOYOOS DIVISION YALE DISTRICT PLAN 2836
763 Fuller Ave	LOT 33 DISTRICT LOT 138 OSOYOOS DIVISION YALE DISTRICT PLAN 694
757 Fuller Ave	LOT 35 DISTRICT LOT 138 OSOYOOS DIVISION YALE DISTRICT PLAN 694
757 Fuller Ave	LOT 35 DISTRICT LOT 138 OSOYOOS DIVISION YALE DISTRICT PLAN 694
751 Fuller Ave	LOT 37 SECTION 30 TOWNSHP 26 OSOYOOS DIVISION YALE DISTRICT PLAN 694
758 Fuller Ave	LOT 14 DISTRICT LOT 138 OSOYOOS DIVISION YALE DISTRICT PLAN 694
750 Fuller Ave	LOT 12 DISTRICT LOT 138 OSOYOOS DIVISION YALE DISTRICT PLAN 694
767 Fuller Ave	LOT 32 DISTRICT LOT 138 OSOYOOS DIVISION YALE DISTRICT PLAN 694
771 Fuller Ave	LOT 31 DISTRICT LOT 138 OSOYOOS DIVISION YALE DISTRICT PLAN 694
790 Fuller Ave	LOT 22 DISTRICT LOT 138 OSOYOOS DIVISION YALE DISTRICT PLAN 694
750 Fuller Ave	LOT 12 DISTRICT LOT 138 OSOYOOS DIVISION YALE DISTRICT PLAN 694
793 Fuller Ave	LOT 25 DISTRICT LOT 138 OSOYOOS DIVISION YALE DISTRICT PLAN 694
746 Fuller Ave	LOT 10 DISTRICT LOT 138 OSOYOOS DIVISION YALE DISTRICT PLAN 694
751 Fuller Ave	LOT 37 SECTION 30 TOWNSHP 26 OSOYOOS DIVISION YALE DISTRICT PLAN 694
771 Fuller Ave	LOT 31 DISTRICT LOT 138 OSOYOOS DIVISION YALE DISTRICT PLAN 694
783 Fuller Ave	LOT 27 DISTRICT LOT 138 OSOYOOS DIVISION YALE DISTRICT PLAN 694
774 Fuller Ave	LOT 18 DISTRICT LOT 138 OSOYOOS DIVISION YALE DISTRICT PLAN 694
793 Fuller Ave	LOT 25 DISTRICT LOT 138 OSOYOOS DIVISION YALE DISTRICT PLAN 694
777 Fuller Ave	LOT 29 DISTRICT LOT 138 OSOYOOS DIVISION YALE DISTRICT PLAN 694
777 Fuller Ave	LOT 29 DISTRICT LOT 138 OSOYOOS DIVISION YALE DISTRICT PLAN 694
774 Fuller Ave	LOT 18 DISTRICT LOT 138 OSOYOOS DIVISION YALE DISTRICT PLAN 694
783 Fuller Ave	LOT 27 DISTRICT LOT 138 OSOYOOS DIVISION YALE DISTRICT PLAN 694
766 Fuller Ave	LOT 16 DISTRICT LOT 138 OSOYOOS DIVISION YALE DISTRICT PLAN 694
758 Fuller Ave	LOT 14 DISTRICT LOT 138 OSOYOOS DIVISION YALE DISTRICT PLAN 694

Schedule A

766 Fuller Ave	LOT 16 DISTRICT LOT 138 OSOYOOS DIVISION YALE DISTRICT PLAN 694
1046 Martin Ave	LOT 1 DISTRICT LOT 138 OSOYOOS DIVISION YALE DISTRICT PLAN 4311
1960 Ethel St	PARCEL A (X167591) DISTRICT LOT 138 OSOYOOS DIVISION YALE DISTRICT PLAN 1365
1018 Cawston Ave	STRATA LOT 1 DISTRICT LOT 138 OSOYOOS DIVISION YALE DISTRICT STRATA PLAN K719 TOGETHER WITH AN INTEREST IN THE COMMON PROPERTY IN PROPORTION TO THE UNIT ENTITLEMENT OF THE STRATA LOT AS SHOWN ON FORM 1
1020 Cawston Ave	STRATA LOT 2 DISTRICT LOT 138 OSOYOOS DIVISION YALE DISTRICT STRATA PLAN K719 TOGETHER WITH AN INTEREST IN THE COMMON PROPERTY IN PROPORTION TO THE UNIT ENTITLEMENT OF THE STRATA LOT AS SHOWN ON FORM 1
1018-1020 Cawston Ave	STRATA LOT CP DISTRICT LOT 138 OSOYOOS DIVISION YALE DISTRICT STRATA PLAN K719
871-873 Francis Ave	STRATA LOT CP DISTRICT LOT 136 OSOYOOS DIVISION YALE DISTRICT STRATA PLAN K720
871 Francis Ave	STRATA LOT 1 DISTRICT LOT 136 OSOYOOS DIVISION YALE DISTRICT STRATA PLAN K720 TOGETHER WITH AN INTEREST IN THE COMMON PROPERTY IN PROPORTION TO THE UNIT ENTITLEMENT OF THE STRATA LOT AS SHOWN ON FORM 1
873 Francis Ave	STRATA LOT 2 DISTRICT LOT 136 OSOYOOS DIVISION YALE DISTRICT STRATA PLAN K720 TOGETHER WITH AN INTEREST IN THE COMMON PROPERTY IN PROPORTION TO THE UNIT ENTITLEMENT OF THE STRATA LOT AS SHOWN ON FORM 1
1029 Coronation Ave	STRATA LOT 2 DISTRICT LOT 138 OSOYOOS DIVISION YALE DISTRICT STRATA PLAN K729 TOGETHER WITH AN INTEREST IN THE COMMON PROPERTY IN PROPORTION TO THE UNIT ENTITLEMENT AS SHOWN ON FORM 1
1031 Coronation Ave	STRATA LOT 1 DISTRICT LOT 138 OSOYOOS DIVISION YALE DISTRICT STRATA PLAN K729 TOGETHER WITH AN INTEREST IN THE COMMON PROPERTY IN PROPORTION TO THE UNIT ENTITLEMENT AS SHOWN ON FORM 1
1029-1031 Coronation Ave	STRATA LOT CP DISTRICT LOT 138 OSOYOOS DIVISION YALE DISTRICT STRATA PLAN K729
1265-1267 Graham St	STRATA LOT CP DISTRICT LOT 138 OSOYOOS DIVISION YALE DISTRICT STRATA PLAN K746
1265 Graham St	STRATA LOT 2 DISTRICT LOT 138 OSOYOOS DIVISION YALE DISTRICT STRATA PLAN K746 TOGETHER WITH AN INTEREST IN THE COMMON PROPERTY IN PROPORTION TO THE UNIT ENTITLEMENT OF THE STRATA LOT AS SHOWN ON FORM 1
1267 Graham St	STRATA LOT 1 DISTRICT LOT 138 OSOYOOS DIVISION YALE DISTRICT STRATA PLAN K746 TOGETHER WITH AN INTEREST IN THE COMMON PROPERTY IN PROPORTION TO THE UNIT ENTITLEMENT OF THE STRATA LOT AS SHOWN ON FORM 1
1019 Coronation Ave	STRATA LOT 1 DISTRICT LOT 138 OSOYOOS DIVISION YALE DISTRICT STRATA PLAN K749 TOGETHER WITH AN INTEREST IN THE COMMON PROPERTY IN PROPORTION TO THE UNIT ENTITLEMENT OF THE STRATA LOT AS SHOWN ON FORM 1
1021 Coronation Ave	STRATA LOT 2 DISTRICT LOT 138 OSOYOOS DIVISION YALE DISTRICT STRATA PLAN K749 TOGETHER WITH AN INTEREST IN THE COMMON PROPERTY IN PROPORTION TO THE UNIT ENTITLEMENT OF THE STRATA LOT AS SHOWN ON FORM 1

### Schedule A

1019-1021 Coronation Ave	STRATA LOT CP DISTRICT LOT 138 OSOYOOS DIVISION YALE DISTRICT STRATA PLAN K749
755 Francis Ave	LOT B DISTRICT LOT 136 OSOYOOS DIVISION YALE DISTRICT PLAN KAP47048
1024 Cawston Ave	STRATA LOT 1 DISTRICT LOT 138 OSOYOOS DIVISION YALE DISTRICT STRATA PLAN K832 TOGETHER WITH AN INTEREST IN THE COMMON PROPERTY IN PROPORTION TO THE UNIT ENTITLEMENT OF THE STRATA LOT AS SHOWN ON FORM 1
1026 Cawston Ave	STRATA LOT 2 DISTRICT LOT 138 OSOYOOS DIVISION YALE DISTRICT STRATA PLAN K832 TOGETHER WITH AN INTEREST IN THE COMMON PROPERTY IN PROPORTION TO THE UNIT ENTITLEMENT OF THE STRATA LOT AS SHOWN ON FORM 1
1024-1026 Cawston Ave	STRATA LOT CP DISTRICT LOT 138 OSOYOOS DIVISION YALE DISTRICT STRATA PLAN K832
809-815 Francis Ave	STRATA LOT CP DISTRICT LOT 136 OSOYOOS DIVISION YALE DISTRICT STRATA PLAN KAS1009
809 Francis Ave	STRATA LOT 1 DISTRICT LOT 136 OSOYOOS DIVISION YALE DISTRICT STRATA PLAN KAS1009 TOGETHER WITH AN INTEREST IN THE COMMON PROPERTY IN PROPORTION TO THE UNIT ENTITLEMENT OF THE STRATA LOT AS SHOWN ON FORM 1
815 Francis Ave	STRATA LOT 2 DISTRICT LOT 136 OSOYOOS DIVISION YALE DISTRICT STRATA PLAN KAS1009 TOGETHER WITH AN INTEREST IN THE COMMON PROPERTY IN PROPORTION TO THE UNIT ENTITLEMENT OF THE STRATA LOT AS SHOWN ON FORM 1
936 Fuller Ave	STRATA LOT 1 DISTRICT LOT 138 OSOYOOS DIVISION YALE DISTRICT STRATA PLAN KAS1143 TOGETHER WITH AN INTEREST IN THE COMMON PROPERTY IN PROPORTION TO THE UNIT ENTITLEMENT OF THE STRATA LOT AS SHOWN ON FORM 1
938 Fuller Ave	STRATA LOT 2 DISTRICT LOT 138 OSOYOOS DIVISION YALE DISTRICT STRATA PLAN KAS1143 TOGETHER WITH AN INTEREST IN THE COMMON PROPERTY IN PROPORTION TO THE UNIT ENTITLEMENT OF THE STRATA LOT AS SHOWN ON FORM 1
936-938 Fuller Ave	STRATA LOT CP DISTRICT LOT 138 OSOYOOS DIVISION YALE DISTRICT STRATA PLAN KAS1143
787-789 Morrison Ave	STRATA LOT CP DISTRICT LOT 136 OSOYOOS DIVISION YALE DISTRICT STRATA PLAN KAS1281
787 Morrison Ave	STRATA LOT 1 DISTRICT LOT 136 OSOYOOS DIVISION YALE DISTRICT STRATA PLAN KAS1281 TOGETHER WITH AN INTEREST IN THE COMMON PROPERTY IN PROPORTION TO THE UNIT ENTITLEMENT OF THE STRATA LOT AS SHOWN ON FORM 1
789 Morrison Ave	STRATA LOT 2 DISTRICT LOT 136 OSOYOOS DIVISION YALE DISTRICT STRATA PLAN KAS1281 TOGETHER WITH AN INTEREST IN THE COMMON PROPERTY IN PROPORTION TO THE UNIT ENTITLEMENT OF THE STRATA LOT AS SHOWN ON FORM 1
763 Kinnear Ave	STRATA LOT 1 DISTRICT LOT 135 OSOYOOS DIVISION YALE DISTRICT STRATA PLAN KAS1468 TOGETHER WITH AN INTEREST IN THE COMMON PROPERTY IN PROPORTION TO THE UNIT ENTITLEMENT OF THE STRATA LOT AS SHOWN ON FORM 1

Schedule A

767 Kinnear Ave	STRATA LOT 2 DISTRICT LOT 135 OSOYOOS DIVISION YALE DISTRICT STRATA PLAN KAS1468 TOGETHER WITH AN INTEREST IN THE COMMON PROPERTY IN PROPORTION TO THE UNIT ENTITLEMENT OF THE STRATA LOT AS SHOWN ON FORM 1
763-767 Kinnear Ave	STRATA LOT CP DISTRICT LOT 135 OSOYOOS DIVISION YALE DISTRICT STRATA PLAN KAS1468
749-751 Francis Ave	STRATA LOT CP DISTRICT LOT 136 OSOYOOS DIVISION YALE DISTRICT STRATA PLAN KAS1493
749 Francis Ave	STRATA LOT 1 DISTRICT LOT 136 OSOYOOS DIVISION YALE DISTRICT STRATA PLAN KAS1493 TOGETHER WITH AN INTEREST IN THE COMMON PROPERTY IN PROPORTION TO THE UNIT ENTITLEMENT OF THE STRATA LOT AS SHOWN ON FORM 1
751 Francis Ave	STRATA LOT 2 DISTRICT LOT 136 OSOYOOS DIVISION YALE DISTRICT STRATA PLAN KAS1493 TOGETHER WITH AN INTEREST IN THE COMMON PROPERTY IN PROPORTION TO THE UNIT ENTITLEMENT OF THE STRATA LOT AS SHOWN ON FORM 1
851 Cadder Ave	LOT A SECTION 19 TOWNSHIP 26 OSOYOOS DIVISION YALE DISTRICT PLAN KAP53377
812 Morrison Ave	STRATA LOT 1 DISTRICT LOT 136 OSOYOOS DIVISION YALE DISTRICT STRATA PLAN KAS1704 TOGETHER WITH AN INTEREST IN THE COMMON PROPERTY IN PROPORTION TO THE UNIT ENTITLEMENT OF THE STRATA LOT AS SHOWN ON FORM 1
814 Morrison Ave	STRATA LOT 2 DISTRICT LOT 136 OSOYOOS DIVISION YALE DISTRICT STRATA PLAN KAS1704 TOGETHER WITH AN INTEREST IN THE COMMON PROPERTY IN PROPORTION TO THE UNIT ENTITLEMENT OF THE STRATA LOT AS SHOWN ON FORM 1
812-814 Morrison Ave	STRATA LOT CP DISTRICT LOT 136 OSOYOOS DIVISION YALE DISTRICT STRATA PLAN KAS1704
809-811 Patterson Ave	STRATA LOT CP DISTRICT LOT 136 OSOYOOS DIVISION YALE DISTRICT STRATA PLAN KAS2004
809 Patterson Ave	STRATA LOT 1 DISTRICT LOT 136 OSOYOOS DIVISION YALE DISTRICT STRATA PLAN KAS2004 TOGETHER WITH AN INTEREST IN THE COMMON PROPERTY IN PROPORTION TO THE UNIT ENTITLEMENT OF THE STRATA LOT AS SHOWN ON FORM 1
811 Patterson Ave	STRATA LOT 2 DISTRICT LOT 136 OSOYOOS DIVISION YALE DISTRICT STRATA PLAN KAS2004 TOGETHER WITH AN INTEREST IN THE COMMON PROPERTY IN PROPORTION TO THE UNIT ENTITLEMENT OF THE STRATA LOT AS SHOWN ON FORM 1
736 Coopland Cr	STRATA LOT 1 DISTRICT LOT 135 OSOYOOS DIVISION YALE DISTRICT STRATA PLAN KAS2009 TOGETHER WITH AN INTEREST IN THE COMMON PROPERTY IN PROPORTION TO THE UNIT ENTITLEMENT OF THE STRATA LOT AS SHOWN ON FORM 1
738 Coopland Cr	STRATA LOT 2 DISTRICT LOT 135 OSOYOOS DIVISION YALE DISTRICT STRATA PLAN KAS2009 TOGETHER WITH AN INTEREST IN THE COMMON PROPERTY IN PROPORTION TO THE UNIT ENTITLEMENT OF THE STRATA LOT AS SHOWN ON FORM 1
736-738 Coopland Cr	STRATA LOT CP DISTRICT LOT 135 OSOYOOS DIVISION YALE DISTRICT STRATA PLAN KAS2009

Schedule A

788-794 Patterson Ave	STRATA LOT CP DISTRICT LOT 136 OSOYOOS DIVISION YALE DISTRICT STRATA PLAN KAS2199
788 Patterson Ave	STRATA LOT 1 DISTRICT LOT 136 OSOYOOS DIVISION YALE DISTRICT STRATA PLAN KAS2199 TOGETHER WITH AN INTEREST IN THE COMMON PROPERTY IN PROPORTION TO THE UNIT ENTITLEMENT OF THE STRATA LOT AS SHOWN ON FORM 1
794 Patterson Ave	STRATA LOT 2 DISTRICT LOT 136 OSOYOOS DIVISION YALE DISTRICT STRATA PLAN KAS2199 TOGETHER WITH AN INTEREST IN THE COMMON PROPERTY IN PROPORTION TO THE UNIT ENTITLEMENT OF THE STRATA LOT AS SHOWN ON FORM 1
837 Patterson Ave	STRATA LOT 1 DISTRICT LOT 136 OSOYOOS DIVISION YALE DISTRICT STRATA PLAN KAS2397 TOGETHER WITH AN INTEREST IN THE COMMON PROPERTY IN PROPORTION TO THE UNIT ENTITLEMENT OF THE STRATA LOT AS SHOWN ON FORM V
839 Patterson Ave	STRATA LOT 2 DISTRICT LOT 136 OSOYOOS DIVISION YALE DISTRICT STRATA PLAN KAS2397 TOGETHER WITH AN INTEREST IN THE COMMON PROPERTY IN PROPORTION TO THE UNIT ENTITLEMENT OF THE STRATA LOT AS SHOWN ON FORM V
837-839 Patterson Ave	STRATA LOT CP DISTRICT LOT 136 OSOYOOS DIVISION YALE DISTRICT STRATA PLAN KAS2397
1038 Cawston Ave	STRATA LOT 1 DISTRICT LOT 138 OSOYOOS DIVISION YALE DISTRICT STRATA PLAN KAS2488 TOGETHER WITH AN INTEREST IN THE COMMON PROPERTY IN PROPORTION TO THE UNIT ENTITLEMENT OF THE STRATA LOT AS SHOWN ON FORM V
1040 Cawston Ave	STRATA LOT 2 DISTRICT LOT 138 OSOYOOS DIVISION YALE DISTRICT STRATA PLAN KAS2488 TOGETHER WITH AN INTEREST IN THE COMMON PROPERTY IN PROPORTION TO THE UNIT ENTITLEMENT OF THE STRATA LOT AS SHOWN ON FORM V
1038-1040 Cawston Ave	STRATA LOT CP DISTRICT LOT 138 OSOYOOS DIVISION YALE DISTRICT STRATA PLAN KAS2488
734-744 Patterson Ave	STRATA LOT CP DISTRICT LOT 136 OSOYOOS DIVISION YALE DISTRICT STRATA PLAN KAS2495
1 734 Patterson Ave	STRATA LOT 1 DISTRICT LOT 136 OSOYOOS DIVISION YALE DISTRICT STRATA PLAN KAS2495 TOGETHER WITH AN INTEREST IN THE COMMON PROPERTY IN PROPORTION TO THE UNIT ENTITLEMENT OF THE STRATA LOT AS SHOWN ON FORM V
2 744 Patterson Ave	STRATA LOT 2 DISTRICT LOT 136 OSOYOOS DIVISION YALE DISTRICT STRATA PLAN KAS2495 TOGETHER WITH AN INTEREST IN THE COMMON PROPERTY IN PROPORTION TO THE UNIT ENTITLEMENT OF THE STRATA LOT AS SHOWN ON FORM V
770 Patterson Ave	STRATA LOT 1 DISTRICT LOT 136 OSOYOOS DIVISION YALE DISTRICT STRATA PLAN KAS2528 TOGETHER WITH AN INTEREST IN THE COMMON PROPERTY IN PROPORTION TO THE UNIT ENTITLEMENT OF THE STRATA LOT AS SHOWN ON FORM V
776 Patterson Ave	STRATA LOT 2 DISTRICT LOT 136 OSOYOOS DIVISION YALE DISTRICT STRATA PLAN KAS2528 TOGETHER WITH AN INTEREST IN THE COMMON PROPERTY IN PROPORTION TO THE UNIT ENTITLEMENT OF THE STRATA LOT AS SHOWN ON FORM V
770-776 Patterson Ave	STRATA LOT CP DISTRICT LOT 136 OSOYOOS DIVISION YALE DISTRICT STRATA PLAN KAS2528

Schedule A

770-772 Kinnear Ave	STRATA LOT CP DISTRICT LOT 135 OSOYOOS DIVISION YALE DISTRICT STRATA PLAN KAS2546
770 Kinnear Ave	STRATA LOT 1 DISTRICT LOT 135 OSOYOOS DIVISION YALE DISTRICT STRATA PLAN KAS2546 TOGETHER WITH AN INTEREST IN THE COMMON PROPERTY IN IN PROPORTION TO THE UNIT ENTITLEMENT OF THE STRATA LOT AS SHOWN ON FORM V
772 Kinnear Ave	STRATA LOT 2 DISTRICT LOT 135 OSOYOOS DIVISION YALE DISTRICT STRATA PLAN KAS2546 TOGETHER WITH AN INTEREST IN THE COMMON PROPERTY IN IN PROPORTION TO THE UNIT ENTITLEMENT OF THE STRATA LOT AS SHOWN ON FORM V
806 Copeland Pl	STRATA LOT 2 DISTRICT LOT 138 OSOYOOS DIVISION YALE DISTRICT STRATA PLAN KAS2582 TOGETHER WITH AN INTEREST IN THE COMMON PROPERTY IN PROPORTION TO THE UNIT ENTITLEMENT OF THE STRATA LOT AS SHOWN ON FORM V
1021 Cawston Ave	STRATA LOT 1 DISTRICT LOT 138 OSOYOOS DIVISION YALE DISTRICT STRATA PLAN KAS2627 TOGETHER WITH AN INTEREST IN THE COMMON PROPERTY IN PROPORTION TO THE UNIT ENTITLEMENT OF THE STRATA LOT AS SHOWN ON FORM V
1018 Wilson Ave	STRATA LOT CP DISTRICT LOT 138 OSOYOOS DIVISION YALE DISTRICT STRATA PLAN KAS2627
1018 Wilson Ave	STRATA LOT 2 DISTRICT LOT 138 OSOYOOS DIVISION YALE DISTRICT STRATA PLAN KAS2627 TOGETHER WITH AN INTEREST IN THE COMMON PROPERTY IN PROPORTION TO THE UNIT ENTITLEMENT OF THE STRATA LOT AS SHOWN ON FORM V
782 Fuller Ave	PARCEL B (SEE KW29818) DISTRICT LOT 138 OSOYOOS DIVISION YALE DISTRICT PLAN 694
755 Birch Ave	STRATA LOT 2 DISTRICT LOT 136 OSOYOOS DIVISION YALE DISTRICT STRATA PLAN KAS2650 TOGETHER WITH AN INTEREST IN THE COMMON PROPERTY IN PROPORTION TO THE UNIT ENTITLEMENT OF THE STRATA LOT AS SHOWN ON FORM V
757 Birch Ave	STRATA LOT 1 DISTRICT LOT 136 OSOYOOS DIVISION YALE DISTRICT STRATA PLAN KAS2650 TOGETHER WITH AN INTEREST IN THE COMMON PROPERTY IN PROPORTION TO THE UNIT ENTITLEMENT OF THE STRATA LOT AS SHOWN ON FORM V
755-757 Birch Ave	STRATA LOT CP DISTRICT LOT 136 OSOYOOS DIVISION YALE DISTRICT STRATA PLAN KAS2650
799 Elliot Ave	STRATA LOT CP DISTRICT LOT 138 OSOYOOS DIVISION YALE DISTRICT STRATA PLAN KAS2664
778 Copeland Pl	STRATA LOT B DISTRICT LOT 138 OSOYOOS DIVISION YALE DISTRICT STRATA PLAN KAS2664 TOGETHER WITH AN INTEREST IN THE COMMON PROPERTY IN PROPORTION TO THE UNIT ENTITLEMENT OF THE STRATA LOT AS SHOWN ON FORM V
988 Wilson Ave	STRATA LOT 2 DISTRICT LOT 138 OSOYOOS DIVISION YALE DISTRICT STRATA PLAN KAS2690 TOGETHER WITH AN INTEREST IN THE COMMON PROPERTY IN PROPORTION TO THE UNIT ENTITLEMENT OF THE STRATA LOT AS SHOWN ON FORM V
988 Wilson Ave	STRATA LOT CP DISTRICT LOT 138 OSOYOOS DIVISION YALE DISTRICT STRATA PLAN KAS2690

Schedule A

995 Cawston Ave	STRATA LOT 1 DISTRICT LOT 138 OSOYOOS DIVISION YALE DISTRICT STRATA PLAN KAS2690 TOGETHER WITH AN INTEREST IN THE COMMON PROPERTY IN PROPORTION TO THE UNIT ENTITLEMENT OF THE STRATA LOT AS SHOWN ON FORM V
762-764 Martin Ave	LOT 9 DISTRICT LOT 138 OSOYOOS DIVISION YALE DISTRICT PLAN 1346
758-760 Martin Ave	LOT 8 DISTRICT LOT 138 OSOYOOS DIVISION YALE DISTRICT PLAN 1346
750 Martin Ave	LOT 7 DISTRICT LOT 138 OSOYOOS DIVISION YALE DISTRICT PLAN 1346
790 Fuller Ave	LOT 22 DISTRICT LOT 138 OSOYOOS DIVISION YALE DISTRICT PLAN 694
800 Fuller Ave	LOT 1 DISTRICT LOT 138 OSOYOOS DIVISION YALE DISTRICT PLAN KAP86461
804 Fuller Ave	LOT 2 DISTRICT LOT 138 OSOYOOS DIVISION YALE DISTRICT PLAN KAP86461
768-770 Wardlaw Ave	STRATA LOT CP DISTRICT LOT 136 OSOYOOS DIVISION YALE DISTRICT STRATA PLAN KAS3382
768 Wardlaw Ave	STRATA LOT 2 DISTRICT LOT 136 OSOYOOS DIVISION YALE DISTRICT STRATA PLAN KAS3382 TOGETHER WITH AN INTEREST IN THE COMMON PROPERTY IN PROPORTION TO THE UNIT ENTITLEMENT OF THE STRATA LOT AS SHOWN ON FORM V
770 Wardlaw Ave	STRATA LOT 1 DISTRICT LOT 136 OSOYOOS DIVISION YALE DISTRICT STRATA PLAN KAS3382 TOGETHER WITH AN INTEREST IN THE COMMON PROPERTY IN PROPORTION TO THE UNIT ENTITLEMENT OF THE STRATA LOT AS SHOWN ON FORM V
756 Wardlaw Ave	STRATA LOT 1 DISTRICT LOT 136 OSOYOOS DIVISION YALE DISTRICT STRATA PLAN KAS3486 TOGETHER WITH AN INTEREST IN THE COMMON PROPERTY IN PROPORTION TO THE UNIT ENTITLEMENT OF THE STRATA LOT AS SHOWN ON FORM V
758 Wardlaw Ave	STRATA LOT 2 DISTRICT LOT 136 OSOYOOS DIVISION YALE DISTRICT STRATA PLAN KAS3486 TOGETHER WITH AN INTEREST IN THE COMMON PROPERTY IN PROPORTION TO THE UNIT ENTITLEMENT OF THE STRATA LOT AS SHOWN ON FORM V
756-758 Wardlaw Ave	STRATA LOT CP DISTRICT LOT 136 OSOYOOS DIVISION YALE DISTRICT STRATA PLAN KAS3486
845 Birch Ave	STRATA LOT 1 DISTRICT LOT 136 OSOYOOS DIVISION YALE DISTRICT STRATA PLAN KAS3184 TOGETHER WITH AN INTEREST IN THE COMMON PROPERTY IN PROPORTION TO THE UNIT ENTITLEMENT OF THE STRATA LOT AS SHOWN ON FORM V
847 Birch Ave	STRATA LOT 2 DISTRICT LOT 136 OSOYOOS DIVISION YALE DISTRICT STRATA PLAN KAS3184 TOGETHER WITH AN INTEREST IN THE COMMON PROPERTY IN PROPORTION TO THE UNIT ENTITLEMENT OF THE STRATA LOT AS SHOWN ON FORM V
845-847 Birch Ave	STRATA LOT CP DISTRICT LOT 136 OSOYOOS DIVISION YALE DISTRICT STRATA PLAN KAS3184
855 Birch Ave	LOT 2 DISTRICT LOT 136 OSOYOOS DIVISION YALE DISTRICT PLAN 7575
829-833 Birch Ave	STRATA LOT CP DISTRICT LOT 136 OSOYOOS DIVISION YALE DISTRICT STRATA PLAN K276
829 Birch Ave	STRATA LOT 1 DISTRICT LOT 136 OSOYOOS DIVISION YALE DISTRICT STRATA PLAN K276 TOGETHER WITH AN INTEREST IN THE COMMON PROPERTY IN PROPORTION TO THE UNIT ENTITLEMENT OF THE STRATA LOT AS



Schedule A

	SHOWN ON FORM 1
833 Birch Ave	STRATA LOT 2 DISTRICT LOT 136 OSOYOOS DIVISION YALE DISTRICT STRATA PLAN K276 TOGETHER WITH AN INTEREST IN THE COMMON PROPERTY IN PROPORTION TO THE UNIT ENTITLEMENT OF THE STRATA LOT AS SHOWN ON FORM 1
823 Birch Ave	STRATA LOT 2 DISTRICT LOT 136 OSOYOOS DIVISION YALE DISTRICT STRATA PLAN KAS1398 TOGETHER WITH AN INTEREST IN THE COMMON PROPERTY IN PROPORTION TO THE UNIT ENTITLEMENT OF THE STRATA LOT AS SHOWN ON FORM 1
825 Birch Ave	STRATA LOT 1 DISTRICT LOT 136 OSOYOOS DIVISION YALE DISTRICT STRATA PLAN KAS1398 TOGETHER WITH AN INTEREST IN THE COMMON PROPERTY IN PROPORTION TO THE UNIT ENTITLEMENT OF THE STRATA LOT AS SHOWN ON FORM 1
823-825 Birch Ave	STRATA LOT CP DISTRICT LOT 136 OSOYOOS DIVISION YALE DISTRICT STRATA PLAN KAS1398
781 Coronation Ave	LOT 47 DISTRICT LOT 138 OSOYOOS DIVISION YALE DISTRICT PLAN 1039
793 Coronation Ave	LOT 49 DISTRICT LOT 138 OSOYOOS DIVISION YALE DISTRICT PLAN 1039
787 Coronation Ave	LOT 48 DISTRICT LOT 9 OSOYOOS DIVISION YALE DISTRICT PLAN 1039
773 Coronation Ave	LOT 46 DISTRICT LOT 138 OSOYOOS DIVISION YALE DISTRICT PLAN 1039
763-765 Coronation Ave	LOT 45 DISTRICT LOT 138 OSOYOOS DIVISION YALE DISTRICT PLAN 1039
757 Coronation Ave	LOT 44 DISTRICT LOT 138 OSOYOOS DIVISION YALE DISTRICT PLAN 1039
751 Coronation Ave	LOT 43 DISTRICT LOT 138 OSOYOOS DIVISION YALE DISTRICT PLAN 1039
743-745 Coronation Ave	LOT 42 DISTRICT LOT 138 OSOYOOS DIVISION YALE DISTRICT PLAN 1039
801 Coronation Ave	LOT 49 DISTRICT LOT 138 OSOYOOS DIVISION YALE DISTRICT PLAN 1277
813 Coronation Ave	LOT 47 DISTRICT LOT 138 OSOYOOS DIVISION YALE DISTRICT PLAN 1277
807 Coronation Ave	LOT 48 DISTRICT LOT 138 OSOYOOS DIVISION YALE DISTRICT PLAN 1277
887-889 Patterson Ave	LOT 9 DISTRICT LOT 136 OSOYOOS DIVISION YALE DISTRICT PLAN 4855
883-885 Patterson Ave	STRATA LOT CP DISTRICT LOT 136 OSOYOOS DIVISION YALE DISTRICT STRATA PLAN KAS2719
883 Patterson Ave	STRATA LOT 1 DISTRICT LOT 136 OSOYOOS DIVISION YALE DISTRICT STRATA PLAN KAS2719 TOGETHER WITH AN INTEREST IN THE COMMON PROPERTY IN PROPORTION TO THE UNIT ENTITLEMENT OF THE STRATA LOT AS SHOWN ON FORM V
885 Patterson Ave	STRATA LOT 2 DISTRICT LOT 136 OSOYOOS DIVISION YALE DISTRICT STRATA PLAN KAS2719 TOGETHER WITH AN INTEREST IN THE COMMON PROPERTY IN PROPORTION TO THE UNIT ENTITLEMENT OF THE STRATA LOT AS SHOWN ON FORM V
877 Patterson Ave	LOT 7 DISTRICT LOT 136 OSOYOOS DIVISION YALE DISTRICT PLAN 4855
896 Wardlaw Ave	LOT 10 DISTRICT LOT 136 OSOYOOS DIVISION YALE DISTRICT PLAN 4855

Schedule A

886-888 Wardlaw Ave	STRATA LOT CP DISTRICT LOT 136 OSOYOOS DIVISION YALE DISTRICT STRATA PLAN KAS4003
886 Wardlaw Ave	STRATA LOT 1 DISTRICT LOT 136 OSOYOOS DIVISION YALE DISTRICT STRATA PLAN KAS4003 TOGETHER WITH AN INTEREST IN THE COMMON PROPERTY IN PROPORTION TO THE UNIT ENTITLEMENT OF THE STRATA LOT AS SHOWN ON FORM V
888 Wardlaw Ave	STRATA LOT 2 DISTRICT LOT 136 OSOYOOS DIVISION YALE DISTRICT STRATA PLAN KAS4003 TOGETHER WITH AN INTEREST IN THE COMMON PROPERTY IN PROPORTION TO THE UNIT ENTITLEMENT OF THE STRATA LOT AS SHOWN ON FORM V
840 Wardlaw Ave	LOT 15 DISTRICT LOT 136 OSOYOOS DIVISION YALE DISTRICT PLAN 4855
852-858 Wardlaw Ave	STRATA LOT CP DISTRICT LOT 136 OSOYOOS DIVISION YALE DISTRICT STRATA PLAN KAS3523
852 Wardlaw Ave	STRATA LOT 1 DISTRICT LOT 136 OSOYOOS DIVISION YALE DISTRICT STRATA PLAN KAS3523 TOGETHER WITH AN INTEREST IN THE COMMON PROPERTY IN PROPORTION TO THE UNIT ENTITLEMENT OF THE STRATA LOT AS SHOWN ON FORM V
858 Wardlaw Ave	STRATA LOT 2 DISTRICT LOT 136 OSOYOOS DIVISION YALE DISTRICT STRATA PLAN KAS3523 TOGETHER WITH AN INTEREST IN THE COMMON PROPERTY IN PROPORTION TO THE UNIT ENTITLEMENT OF THE STRATA LOT AS SHOWN ON FORM V
876 Wardlaw Ave	STRATA LOT 2 DISTRICT LOT 136 OSOYOOS DIVISION YALE DISTRICT STRATA PLAN KAS3740 TOGETHER WITH AN INTEREST IN THE COMMON PROPERTY IN PROPORTION TO THE UNIT ENTITLEMENT OF THE STRATA LOT AS SHOWN ON FORM V
878 Wardlaw Ave	STRATA LOT 1 DISTRICT LOT 136 OSOYOOS DIVISION YALE DISTRICT STRATA PLAN KAS3740 TOGETHER WITH AN INTEREST IN THE COMMON PROPERTY IN PROPORTION TO THE UNIT ENTITLEMENT OF THE STRATA LOT AS SHOWN ON FORM V
876-878 Wardlaw Ave	STRATA LOT CP DISTRICT LOT 136 OSOYOOS DIVISION YALE DISTRICT STRATA PLAN KAS3740
864-868 Wardlaw Ave	STRATA LOT CP DISTRICT LOT 136 OSOYOOS DIVISION YALE DISTRICT STRATA PLAN KAS1783
864 Wardlaw Ave	STRATA LOT 1 DISTRICT LOT 136 OSOYOOS DIVISION YALE DISTRICT STRATA PLAN KAS1783 TOGETHER WITH AN INTEREST IN THE COMMON PROPERTY IN PROPORTION TO THE UNIT ENTITLEMENT OF THE STRATA LOT AS SHOWN ON FORM 1
868 Wardlaw Ave	STRATA LOT 2 DISTRICT LOT 136 OSOYOOS DIVISION YALE DISTRICT STRATA PLAN KAS1783 TOGETHER WITH AN INTEREST IN THE COMMON PROPERTY IN PROPORTION TO THE UNIT ENTITLEMENT OF THE STRATA LOT AS SHOWN ON FORM 1
808 Fuller Ave	LOT 2 DISTRICT LOT 138 OSOYOOS DIVISION YALE DISTRICT PLAN 947
816 Fuller Ave	LOT 3 DISTRICT LOT 138 OSOYOOS DIVISION YALE DISTRICT PLAN 947
826 Fuller Ave	LOT 4 DISTRICT LOT 138 OSOYOOS DIVISION YALE DISTRICT PLAN 947
828 Fuller Ave	LOT 5 DISTRICT LOT 138 OSOYOOS DIVISION YALE DISTRICT PLAN 947
836 Fuller Ave	LOT 6 DISTRICT LOT 138 OSOYOOS DIVISION YALE DISTRICT PLAN 947

Schedule A

844-846 Fuller Ave	LOT 7 DISTRICT LOT 138 OSOYOOS DIVISION YALE DISTRICT PLAN 947
852 Fuller Ave	LOT 8 DISTRICT LOT 138 OSOYOOS DIVISION YALE DISTRICT PLAN 947
860 Fuller Ave	LOT 9 DISTRICT LOT 138 OSOYOOS DIVISION YALE DISTRICT PLAN 947
1346-1348 Ethel St	LOT 10 DISTRICT LOT 138 OSOYOOS DIVISION YALE DISTRICT PLAN 947
884 Fuller Ave	STRATA LOT 2 DISTRICT LOT 138 OSOYOOS DIVISION YALE DISTRICT STRATA PLAN KAS3000 TOGETHER WITH AN INTEREST IN THE COMMON PROPERTY IN PROPORTION TO THE UNIT ENTITLEMENT OF THE STRATA LOT AS SHOWN ON FORM V.
886 Fuller Ave	STRATA LOT 1 DISTRICT LOT 138 OSOYOOS DIVISION YALE DISTRICT STRATA PLAN KAS3000 TOGETHER WITH AN INTEREST IN THE COMMON PROPERTY IN PROPORTION TO THE UNIT ENTITLEMENT OF THE STRATA LOT AS SHOWN ON FORM V.
884-886 Fuller Ave	STRATA LOT CP DISTRICT LOT 138 OSOYOOS DIVISION YALE DISTRICT STRATA PLAN KAS3000
1338 Ethel St	LOT 1 DISTRICT LOT 138 OSOYOOS DIVISION YALE DISTRICT PLAN 885
1330 Ethel St	STRATA LOT 2 DISTRICT LOT 138 OSOYOOS DIVISION YALE DISTRICT STRATA PLAN EPS791 TOGETHER WITH AN INTEREST IN THE COMMON PROPERTY IN PROPORTION TO THE UNITENTITLEMENT OF THE STRATA LOT AS SHOWN ON FORM V
895 Wilson Ave	STRATA LOT 1 DISTRICT LOT 138 OSOYOOS DIVISION YALE DISTRICT STRATA PLAN EPS791TOGETHER WITH AN INTEREST IN THE COMMON PROPERTY IN PROPORTION TO THE UNITENTITLEMENT OF THE STRATA LOT AS SHOWN ON FORM V
1330 Ethel St	STRATA LOT CP DISTRICT LOT 138 OSOYOOS DIVISION YALE DISTRICT STRATA PLAN EPS791
848 Francis Ave	LOT 1 DISTRICT LOT 136 OSOYOOS DIVISION YALE DISTRICT PLAN 7948
838 Francis Ave	LOT 2 DISTRICT LOT 136 OSOYOOS DIVISION YALE DISTRICT PLAN 7572
828 Francis Ave	LOT 1 DISTRICT LOT 136 OSOYOOS DIVISION YALE DISTRICT PLAN 7572
802 Francis Ave	LOT 4 DISTRICT LOT 136 OSOYOOS DIVISION YALE DISTRICT PLAN 7578
794 Francis Ave	LOT 3 DISTRICT LOT 136 OSOYOOS DIVISION YALE DISTRICT PLAN 7578
734 Francis Ave	AMENDED LOT 3 (SEE 250674F) DISTRICT LOT 136 OSOYOOS DIVISION YALE DISTRICT PLAN 3791
764-766 Francis Ave	STRATA LOT CP DISTRICT LOT 136 OSOYOOS DIVISION YALE DISTRICT STRATA PLAN EPS1321
764 Francis Ave	STRATA LOT 1 DISTRICT LOT 136 OSOYOOS DIVISION YALE DISTRICT STRATA PLAN EPS1321 TOGETHER WITH AN INTEREST IN THE COMMON PROPERTY IN PROPORTION TO THE UNIT ENTITLEMENT OF THE STRATA LOT AS SHOWN ON FORM V
766 Francis Ave	STRATA LOT 2 DISTRICT LOT 136 OSOYOOS DIVISION YALE DISTRICT STRATA PLAN EPS1321 TOGETHER WITH AN INTEREST IN THE COMMON PROPERTY IN PROPORTION TO THE UNIT ENTITLEMENT OF THE STRATA LOT AS SHOWN ON FORM V
806 Francis Ave	LOT 5 DISTRICT LOT 136 OSOYOOS DIVISION YALE DISTRICT PLAN 7578

Schedule A

780 Francis Ave	LOT 2 DISTRICT LOT 136 OSOYOOS DIVISION YALE DISTRICT PLAN 7578
742 Francis Ave	STRATA LOT 1 DISTRICT LOT 136 OSOYOOS DIVISION YALE DISTRICT STRATA PLAN KAS870 TOGETHER WITH AN INTEREST IN THE COMMON PROPERTY IN PROPORTION TO THE UNIT ENTITLEMENT OF THE STRATA LOT AS SHOWN ON FORM 1
744 Francis Ave	STRATA LOT 2 DISTRICT LOT 136 OSOYOOS DIVISION YALE DISTRICT STRATA PLAN KAS870 TOGETHER WITH AN INTEREST IN THE COMMON PROPERTY IN PROPORTION TO THE UNIT ENTITLEMENT OF THE STRATA LOT AS SHOWN ON FORM 1
742-744 Francis Ave	STRATA LOT CP DISTRICT LOT 136 OSOYOOS DIVISION YALE DISTRICT STRATA PLAN KAS870
750-754 Francis Ave	STRATA LOT CP DISTRICT LOT 136 OSOYOOS DIVISION YALE DISTRICT STRATA PLAN KAS2442
754 Francis Ave	STRATA LOT 2 DISTRICT LOT 136 OSOYOOS DIVISION YALE DISTRICT STRATA PLAN KAS2442 TOGETHER WITH AN INTEREST IN THE COMMON PROPERTY IN PROPORTION TO THE UNIT ENTITLEMENT OF THE STRATA LOT AS SHOWN ON FORM V
750 Francis Ave	STRATA LOT 1 DISTRICT LOT 136 OSOYOOS DIVISION YALE DISTRICT STRATA PLAN KAS2442 TOGETHER WITH AN INTEREST IN THE COMMON PROPERTY IN PROPORTION TO THE UNIT ENTITLEMENT OF THE STRATA LOT AS SHOWN ON FORM V
976 Lawson Ave	STRATA LOT 2 DISTRICT LOT 138 OSOYOOS DIVISION YALE DISTRICT STRATA PLAN EPS1385 TOGETHER WITH AN INTEREST IN THE COMMON PROPERTY IN PROPORTION TO THE UNIT ENTITLEMENT OF THE STRATA LOT AS SHOWN ON FORM V
980 Lawson Ave	STRATA LOT 1 DISTRICT LOT 138 OSOYOOS DIVISION YALE DISTRICT STRATA PLAN EPS1385 TOGETHER WITH AN INTEREST IN THE COMMON PROPERTY IN PROPORTION TO THE UNIT ENTITLEMENT OF THE STRATA LOT AS SHOWN ON FORM V
976-980 Lawson Ave	STRATA LOT CP DISTRICT LOT 138 OSOYOOS DIVISION YALE DISTRICT STRATA PLAN EPS1385
1446-1448 Graham St	STRATA LOT CP DISTRICT LOT 138 OSOYOOS DIVISION YALE DISTRICT STRATA PLAN KAS2107
1446 Graham St	STRATA LOT 1 DISTRICT LOT 138 OSOYOOS DIVISION YALE DISTRICT STRATA PLAN KAS2107 TOGETHER WITH AN INTEREST IN THE COMMON PROPERTY IN PROPORTION TO THE UNIT ENTITLEMENT OF THE STRATA LOT AS SHOWN ON FORM 1
1448 Graham St	STRATA LOT 2 DISTRICT LOT 138 OSOYOOS DIVISION YALE DISTRICT STRATA PLAN KAS2107 TOGETHER WITH AN INTEREST IN THE COMMON PROPERTY IN PROPORTION TO THE UNIT ENTITLEMENT OF THE STRATA LOT AS SHOWN ON FORM 1
970 Lawson Ave	LOT 12 DISTRICT LOT 138 OSOYOOS DIVISION YALE DISTRICT PLAN 2378
868-870 Birch Ave	LOT 20 DISTRICT LOT 136 OSOYOOS DIVISION YALE DISTRICT PLAN 9138
867 Grenfell Ave	LOT 17 DISTRICT LOT 136 OSOYOOS DIVISION YALE DISTRICT PLAN 9138
857 Grenfell Ave	STRATA LOT 1 DISTRICT LOT 136 OSOYOOS DIVISION YALE DISTRICT STRATA PLAN EPS2664 TOGETHER WITH AN INTEREST IN THE COMMON PROPERTY IN PROPORTION TO THE UNIT ENTITLEMENT OF THE STRATA LOT AS

Schedule A

	SHOWN ON FORM V
859 Grenfell Ave	STRATA LOT 2 DISTRICT LOT 136 OSOYOOS DIVISION YALE DISTRICT STRATA PLAN EPS2664 TOGETHER WITH AN INTEREST IN THE COMMON PROPERTY IN PROPORTION TO THE UNIT ENTITLEMENT OF THE STRATA LOT AS SHOWN ON FORM V
857-859 Grenfell Ave	STRATA LOT CP DISTRICT LOT 136 OSOYOOS DIVISION YALE DISTRICT STRATA PLAN EPS2664
860 Birch Ave	LOT 19 DISTRICT LOT 136 OSOYOOS DIVISION YALE DISTRICT PLAN 9138
856 Birch Ave	LOT 6 DISTRICT LOT 136 OSOYOOS DIVISION YALE DISTRICT PLAN 8613
851 Grenfell Ave	LOT 15 DISTRICT LOT 136 OSOYOOS DIVISION YALE DISTRICT PLAN 9138
2748 Curts St	LOT 20 DISTRICT LOT 135 OSOYOOS DIVISION YALE DISTRICT PLAN 3929
770 Raymer Ave	LOT 19 DISTRICT LOT 135 OSOYOOS DIVISION YALE DISTRICT PLAN 3929
773 Kinnear Ave	LOT 22 DISTRICT LOT 135 OSOYOOS DIVISION YALE DISTRICT PLAN 3929
783 Kinnear Ave	STRATA LOT CP DISTRICT LOT 135 OSOYOOS DIVISION YALE DISTRICT STRATA PLAN EPS2817
783 Kinnear Ave	STRATA LOT 1 DISTRICT LOT 135 OSOYOOS DIVISION YALE DISTRICT STRATA PLAN EPS2817 TOGETHER WITH AN INTEREST IN THE COMMON PROPERTY IN PROPORTION TO THE UNIT ENTITLEMENT OF THE STRATA LOT AS SHOWN ON FORM V
2746 Curts St	STRATA LOT 2 DISTRICT LOT 135 OSOYOOS DIVISION YALE DISTRICT STRATA PLAN EPS2817 TOGETHER WITH AN INTEREST IN THE COMMON PROPERTY IN PROPORTION TO THE UNIT ENTITLEMENT OF THE STRATA LOT AS SHOWN ON FORM V
1039 Coronation Ave	STRATA LOT 2 DISTRICT LOT 138 OSOYOOS DIVISION YALE DISTRICT STRATA PLAN K764 TOGETHER WITH AN INTEREST IN THE COMMON PROPERTY IN PROPORTION TO THE UNIT ENTITLEMENT OF THE STRATA LOT AS SHOWN ON FORM 1
1041 Coronation Ave	STRATA LOT 1 DISTRICT LOT 138 OSOYOOS DIVISION YALE DISTRICT STRATA PLAN K764 TOGETHER WITH AN INTEREST IN THE COMMON PROPERTY IN PROPORTION TO THE UNIT ENTITLEMENT OF THE STRATA LOT AS SHOWN ON FORM 1
1039-1041 Coronation Ave	STRATA LOT CP DISTRICT LOT 138 OSOYOOS DIVISION YALE DISTRICT STRATA PLAN K764
1369 Ethel St	LOT A DISTRICT LOT 138 OSOYOOS DIVISION YALE DISTRICT PLAN 4557
1373 Ethel St	LOT B DISTRICT LOT 138 OSOYOOS DIVISION YALE DISTRICT PLAN 4557
1377 Ethel St	LOT 1 DISTRICT LOT 138 OSOYOOS DIVISION YALE DISTRICT PLAN 1326
1381 Ethel St	LOT 2 DISTRICT LOT 138 OSOYOOS DIVISION YALE DISTRICT PLAN 1326
1405 Ethel St	LOT 26 DISTRICT LOT 138 OSOYOOS DIVISION YALE DISTRICT PLAN 1326 EXCEPT PLAN EPP59025
882 Martin Ave	LOT 14 DISTRICT LOT 138 OSOYOOS DIVISION YALE DISTRICT PLAN 10190

Schedule A

872 Martin Ave	LOT 15 DISTRICT LOT 138 OSOYOOS DIVISION YALE DISTRICT PLAN 10190
1424-1434 Ethel St	LOT 13 DISTRICT LOT 138 OSOYOOS DIVISION YALE DISTRICT PLAN 10190 EXCEPT PLAN EPP59023
1450 Ethel St	LOT 1 DISTRICT LOT 138 OSOYOOS DIVISION YALE DISTRICT PLAN 3748
1454 Ethel St	LOT 2 DISTRICT LOT 138 OSOYOOS DIVISION YALE DISTRICT PLAN 3748
1456-1458 Ethel St	LOT 3 DISTRICT LOT 138 OSOYOOS DIVISION YALE DISTRICT PLAN 3748 EXCEPT PLAN EPP59020
912 Fuller Ave	LOT 37 DISTRICT LOT 138 OSOYOOS DIVISION YALE DISTRICT PLAN 1102
906 Fuller Ave	LOT 38 DISTRICT LOT 138 OSOYOOS DIVISION YALE DISTRICT PLAN 1102 EXCEPT PLAN EPP59026
871 Martin Ave	LOT 10 DISTRICT LOT 138 OSOYOOS DIVISION YALE DISTRICT PLAN 10190
881 Martin Ave	LOT 11 DISTRICT LOT 138 OSOYOOS DIVISION YALE DISTRICT PLAN 10190
1440 Ethel St	LOT 12 DISTRICT LOT 138 OSOYOOS DIVISION YALE DISTRICT PLAN 10190 EXCEPT PLAN EPP59022
861-863 Martin Ave	LOT 9 DISTRICT LOT 138 OSOYOOS DIVISION YALE DISTRICT PLAN 10190
1474 Ethel St	LOT 13 DISTRICT LOT 138 OSOYOOS DIVISION YALE DISTRICT PLAN 982
1480 Ethel St	LOT 12 DISTRICT LOT 138 OSOYOOS DIVISION YALE DISTRICT PLAN 982
1470 Ethel St	LOT 14 DISTRICT LOT 138 OSOYOOS DIVISION YALE DISTRICT PLAN 982 EXCEPT PLAN EPP59021
917 Wilson Ave	LOT 40 DISTRICT LOT 138 OSOYOOS DIVISION YALE DISTRICT PLAN 1102
919 Wilson Ave	LOT 41 DISTRICT LOT 138 OSOYOOS DIVISION YALE DISTRICT PLAN 1102
921 Wilson Ave	LOT 42 DISTRICT LOT 134 OSOYOOS DIVISION YALE DISTRICT PLAN 1102
927 Wilson Ave	LOT 43 DISTRICT LOT 134 OSOYOOS DIVISION YALE DISTRICT PLAN 1102
935 Wilson Ave	LOT 44 SECTION 30 TOWNSHIP 26 OSOYOOS DIVISION YALE DISTRICT PLAN 1102
937 Wilson Ave	LOT 45 SECTION 30 TOWNSHIP 26 OSOYOOS DIVISION YALE DISTRICT PLAN 1102
945 Wilson Ave	LOT 47 DISTRICT LOT 138 OSOYOOS DIVISION YALE DISTRICT PLAN 1102
945 Wilson Ave	LOT 47 DISTRICT LOT 138 OSOYOOS DIVISION YALE DISTRICT PLAN 1102
951 Wilson Ave	LOT 48 DISTRICT LOT 138 OSOYOOS DIVISION YALE DISTRICT PLAN 1102
959 Wilson Ave	LOT 50 DISTRICT LOT 138 OSOYOOS DIVISION YALE DISTRICT PLAN 1102
973 Wilson Ave	LOT A DISTRICT LOT 138 OSOYOOS DIVISION YALE DISTRICT PLAN 11112
979 Wilson Ave	LOT B DISTRICT LOT 138 OSOYOOS DIVISION YALE DISTRICT PLAN 11112
985 Wilson Ave	LOT C DISTRICT LOT 138 OSOYOOS DIVISION YALE DISTRICT PLAN 11112

Schedule A

967 Wilson Ave	LOT 51 DISTRICT LOT 138 OSOYOOS DIVISION YALE DISTRICT PLAN 1102
959 Wilson Ave	LOT 50 DISTRICT LOT 138 OSOYOOS DIVISION YALE DISTRICT PLAN 1102
907 Wilson Ave	LOT 39 DISTRICT LOT 138 OSOYOOS DIVISION YALE DISTRICT PLAN 1102
902 Lawson Ave	LOT 1 DISTRICT LOT 138 OSOYOOS DIVISION YALE DISTRICT PLAN 3388 EXCEPT PLAN EPP59656
1385 Ethel St	LOT 3 DISTRICT LOT 138 OSOYOOS DIVISION YALE DISTRICT PLAN 1326 EXCEPT PLAN EPP62273
1055-1057 Wilson Ave	STRATA LOT CP DISTRICT LOT 138 OSOYOOS DIVISION YALE DISTRICT STRATA PLAN EPS3700
1055 Wilson Ave	STRATA LOT 1 DISTRICT LOT 138 OSOYOOS DIVISION YALE DISTRICT STRATA PLAN EPS3700 TOGETHER WITH AN INTEREST IN THE COMMON PROPERTY IN PROPORTION TO THE UNITENTITLEMENT OF THE STRATA LOT AS SHOWN ON FORM V
1057 Wilson Ave	STRATA LOT 2 DISTRICT LOT 138 OSOYOOS DIVISION YALE DISTRICT STRATA PLAN EPS3700 TOGETHER WITH AN INTEREST IN THE COMMON PROPERTY IN PROPORTION TO THE UNITENTITLEMENT OF THE STRATA LOT AS SHOWN ON FORM V
1045 Wilson Ave	LOT 15 DISTRICT LOT 138 OSOYOOS DIVISION YALE DISTRICT PLAN 3707
1037 Wilson Ave	LOT 14 DISTRICT LOT 138 OSOYOOS DIVISION YALE DISTRICT PLAN 3707
1029 Wilson Ave	LOT 13 DISTRICT LOT 138 OSOYOOS DIVISION YALE DISTRICT PLAN 3707
1019 Wilson Ave	LOT 12 DISTRICT LOT 138 OSOYOOS DIVISION YALE DISTRICT PLAN 3707
1009 Wilson Ave	LOT 11 DISTRICT LOT 138 OSOYOOS DIVISION YALE DISTRICT PLAN 3707

# CITY OF KELOWNA

## BYLAW NO. 11312

### Official Community Plan Amendment No. OCP16-0025 – Sensitive Infill Housing (Low Density)

---

A bylaw to amend the "*Kelowna 2030* – Official Community Plan Bylaw No. 10500".

The Municipal Council of the City of Kelowna, in open meeting assembled, enacts as follows:

1. THAT "*Kelowna 2030* – Official Community Plan Bylaw No. 10500", **Chapter 14 – Urban Design Development Permits Areas**, be amended by:
  - a) Deleting in its entirety the following:
    - “C. Intensive Residential – Carriage House/Two Dwelling Housing Design Guidelines
      - Category
      - Properties Affected
      - Justification
      - Objectives
      - Exemptions
      - Guidelines
    - D. Intensive Residential – Character Neighbourhood Design Guidelines
      - Category
      - Properties Affected
      - Justification
      - Objectives
      - Exemptions
      - Guidelines”
  - b) Deleting Section C. Intensive Residential – Carriage House/Two Dwelling Housing Design Guidelines in its entirety including corresponding drawings; and
  - c) Deleting Section D. Intensive Residential – Character Neighbourhood Design Guidelines in its entirety including corresponding drawings.



2. This bylaw shall come into full force and effect and is binding on all persons as and from the date of adoption.

Read a first time by the Municipal Council this 14<sup>th</sup> day of November, 2016.

Considered at a Public Hearing on the

Read a second and third time by the Municipal Council this

Adopted by the Municipal Council of the City of Kelowna this

---

Mayor

---

City Clerk

**CITY OF KELOWNA**  
**BYLAW NO. 11313**  
**TA16-0010 – RU7 – Infill Housing Zone**

---

A bylaw to amend the "City of Kelowna Zoning Bylaw No. 8000".

The Municipal Council of the City of Kelowna, in open meeting assembled, enacts as follows:

1. THAT City of Kelowna Zoning Bylaw No. 8000, **Section 13 – Urban Residential Zones** be amended by adding a new **RU7 – Infill Housing Zone** as outlined in Schedule A attached;
2. AND THAT **Section 8 – Parking and Loading, Table 8.1 – Parking Schedule** be amended by adding in its appropriate location the following:

Residential units in the RU7 zone	1.0 medium parking space per dwelling unit
-----------------------------------	--

3. This bylaw shall come into full force and effect and is binding on all persons as and from the date of adoption.

Read a first time by the Municipal Council this 14<sup>th</sup> day of November, 2016.

Considered at a Public Hearing on the

Read a second and third time by the Municipal Council this

Approved under the Transportation Act this

---

(Approving Officer – Ministry of Transportation)

Adopted by the Municipal Council of the City of Kelowna this

---

Mayor

---

City Clerk

## **RU7 – Infill Housing**

### **1.1 Purpose**

The purpose is to provide a **zone** for infill development of a maximum of four dwelling units on selected properties with lane access in the central city.

### **1.2 Permitted Uses**

The permitted **principal uses** in this **zone** are:

- (a) **agriculture, urban**
- (b) **community garden**
- (c) **single dwelling housing**
- (d) **two dwelling housing**
- (e) **three dwelling housing**
- (f) **four dwelling housing**

### **1.3 Secondary Uses**

The permitted **secondary uses** in this **zone** are:

- (a) **child care centre, minor**
- (b) **group homes, minor**
- (c) **home based businesses, minor**
- (d) **secondary suite**

### **1.4 Buildings and Structures Permitted**

- (a) **one single detached house** which may contain a **secondary suite**
- (b) **duplex housing**
- (c) **semi-detached housing**
- (d) **two single detached houses** which may contain **secondary suites**
- (e) **three-plex housing**
- (f) **four-plex housing**
- (g) permitted **accessory buildings or structures**

NOTE: A maximum of four dwelling units are permitted, as allowed by Section 1.7 Density Regulations.

### **1.5 Subdivision Regulations**

- (a) The minimum **lot width** is 7.5 m, except it is 9.5 m for a corner lot.
- (b) The minimum lot depth is 37.0 m.
- (c) The minimum lot area is 277.5 m<sup>2</sup>, except it is 350 m<sup>2</sup> for a corner lot.

## 1.6 Development Regulations

- (a) The maximum site coverage is 45% and together with accessory buildings, driveways and parking areas, shall not exceed 55%.
- (b) The maximum **floor area ratio** is 0.8.
- (c) The maximum height for residential buildings is the lesser of 8.0m or 2 storeys.
- (d) The maximum height for accessory buildings or structures is 4.8m.
- (e) The minimum site front yard is 4.0 m.
- (f) The minimum site side yard is 1.2 m except it is 3.0 m from a flanking street. For lots 17.0m or wider, the minimum site side yard is increased to 2.0 m.
  - i. **Side yards** are not required for **semi-detached housing** on a **lot line** that has a **party wall**.
- (g) The minimum site rear yard is 0.9 m.
- (h) Detached dwelling units must be separated by a minimum distance of 2.0 m.

## 1.7 Density Regulations

- (a) Residential density shall be based on the width of the lot.
- (b) For lots narrower than 13.5 m in width, up to two dwellings are permitted.
- (c) For lots between 13.5 m and 15.0 m in width, up to three dwellings are permitted.
- (d) For lots greater than 15.0 m wide, four dwellings are permitted.

## 1.8 Other Regulations

- (a) Minor group homes are only permitted in single detached housing.
- (b) Vehicular access is only permitted from the lane, except for where a property has two street frontages, where access may be taken from the street frontage which is not the front yard.
- (c) In addition to the regulations listed above, other regulations may apply. These include the general development regulations of Section 6 (accessory development, yards, projections into yards, lighting, stream protection, etc.), the landscaping and fencing provisions of Section 7, the parking and loading regulations of Section 8, and the specific use regulations of Section 9.

# **CITY OF KELOWNA**

## **BYLAW NO. 11314**

### **Z16-0053 – Rezoning Various Properties to the RU7 – Infill Housing Zone**

---

A bylaw to amend the "City of Kelowna Zoning Bylaw No. 8000".

The Municipal Council of the City of Kelowna, in open meeting assembled, enacts as follows:

1. THAT City of Kelowna Zoning Bylaw No. 8000 be amended by changing the zoning classification of various properties located within the City of Kelowna, B.C., from the RU6 – Two Dwelling Housing Zone to the RU7 – Infill Housing zone as identified in Schedule A attached;
2. AND THAT City of Kelowna Zoning Bylaw No. 8000 be amended by changing the zoning classification of various properties located within the City of Kelowna, B.C., from the RU1 – Large Lot Housing Zone to the RU7 – Infill Housing zone as identified in Schedule B attached;
3. AND THAT City of Kelowna Zoning Bylaw No. 8000 be amended by changing the zoning classification of various properties located within the City of Kelowna, B.C., from the RU1c – Large Lot Housing with Carriage House Zone to the RU7 – Infill Housing zone as identified in Schedule C attached;
4. AND FURTHER THAT City of Kelowna Zoning Bylaw No. 8000 be amended by changing the zoning classification of various properties located within the City of Kelowna, B.C., from the RU2 – Medium Lot Housing Zone to the RU7 – Infill Housing zone as identified in Schedule D attached;
5. This bylaw shall come into full force and effect and is binding on all persons as and from the date of adoption.

Read a first time by the Municipal Council this 14<sup>th</sup> day of November, 2016.

Considered at a Public Hearing on the

Read a second and third time by the Municipal Council this

Approved under the Transportation Act this

(Approving Officer – Ministry of Transportation)

Adopted by the Municipal Council of the City of Kelowna this

---

Mayor

---

City Clerk

### Schedule A

FULL_UNIT_ADDRESS	Plan Number
948-950 Fuller Ave	STRATA LOT CP DISTRICT LOT 138 OSOYOOS DIVISION YALE DISTRICT STRATA PLAN KAS3337
948 Fuller Ave	STRATA LOT 1 DISTRICT LOT 138 OSOYOOS DIVISION YALE DISTRICT STRATA PLAN KAS3337 TOGETHER WITH AN INTEREST IN THE COMMON PROPERTY IN PROPORTION TO THE UNIT ENTITLEMENT OF THE STRATA LOT AS SHOWN ON FORM V
950 Fuller Ave	STRATA LOT 2 DISTRICT LOT 138 OSOYOOS DIVISION YALE DISTRICT STRATA PLAN KAS3337 TOGETHER WITH AN INTEREST IN THE COMMON PROPERTY IN PROPORTION TO THE UNIT ENTITLEMENT OF THE STRATA LOT AS SHOWN ON FORM V
921 Lawson Ave	STRATA LOT 1 DISTRICT LOT 138 OSOYOOS DIVISION YALE DISTRICT STRATA PLAN K851 TOGETHER WITH AN INTEREST IN THE COMMON PROPERTY IN PROPORTION TO THE UNIT ENTITLEMENT OF THE STRATA LOT AS SHOWN ON FORM 1
923 Lawson Ave	STRATA LOT 2 DISTRICT LOT 138 OSOYOOS DIVISION YALE DISTRICT STRATA PLAN K851 TOGETHER WITH AN INTEREST IN THE COMMON PROPERTY IN PROPORTION TO THE UNIT ENTITLEMENT OF THE STRATA LOT AS SHOWN ON FORM 1
921-923 Lawson Ave	STRATA LOT CP DISTRICT LOT 138 OSOYOOS DIVISION YALE DISTRICT STRATA PLAN K851
1471-1473 Ethel St	STRATA LOT CP DISTRICT LOT 138 OSOYOOS DIVISION YALE DISTRICT STRATA PLAN KAS2606
1471 Ethel St	STRATA LOT 1 DISTRICT LOT 138 OSOYOOS DIVISION YALE DISTRICT STRATA PLAN KAS2606 TOGETHER WITH AN INTEREST IN THE COMMON PROPERTY IN PROPORTION TO THE UNIT ENTITLEMENT OF THE STRATA LOT AS SHOWN ON FORM V
1473 Ethel St	STRATA LOT 2 DISTRICT LOT 138 OSOYOOS DIVISION YALE DISTRICT STRATA PLAN KAS2606 TOGETHER WITH AN INTEREST IN THE COMMON PROPERTY IN PROPORTION TO THE UNIT ENTITLEMENT OF THE STRATA LOT AS SHOWN ON FORM V
853 Wilson Ave	LOT 4 DISTRICT LOT 138 OSOYOOS DIVISION YALE DISTRICT PLAN 885
863-865 Wilson Ave	STRATA LOT CP DISTRICT LOT 138 OSOYOOS DIVISION YALE DISTRICT STRATA PLAN KAS3496
863 Wilson Ave	STRATA LOT 1 DISTRICT LOT 138 OSOYOOS DIVISION YALE DISTRICT STRATA PLAN KAS3496 TOGETHER WITH AN INTEREST IN THE COMMON PROPERTY IN PROPORTION TO THE UNIT ENTITLEMENT OF THE STRATA LOT AS SHOWN ON FORM V
865 Wilson Ave	STRATA LOT 2 DISTRICT LOT 138 OSOYOOS DIVISION YALE DISTRICT STRATA PLAN KAS3496 TOGETHER WITH AN INTEREST IN THE COMMON PROPERTY IN PROPORTION TO THE UNIT ENTITLEMENT OF THE STRATA LOT AS SHOWN ON FORM V
860 Kinnear Ct	LOT 53 DISTRICT LOT 135 OSOYOOS DIVISION YALE DISTRICT PLAN 26296
2474-2476 Ethel St	STRATA LOT CP DISTRICT LOT 136 OSOYOOS DIVISION YALE DISTRICT STRATA PLAN K398
2474 Ethel St	STRATA LOT 1 DISTRICT LOT 136 OSOYOOS DIVISION YALE DISTRICT STRATA PLAN K398 TOGETHER WITH AN INTEREST IN THE COMMON PROPERTY IN PROPORTION TO THE UNIT ENTITLEMENT OF THE STRATA LOT AS

### Schedule A

	SHOWN ON FORM 1
2476 Ethel St	STRATA LOT 2 DISTRICT LOT 136 OSOYOOS DIVISION YALE DISTRICT STRATA PLAN K398 TOGETHER WITH AN INTEREST IN THE COMMON PROPERTY IN PROPORTION TO THE UNIT ENTITLEMENT OF THE STRATA LOT AS SHOWN ON FORM 1
2340 Ethel St	STRATA LOT 2 DISTRICT LOT 136 OSOYOOS DIVISION YALE DISTRICT STRATA PLAN KAS2517 TOGETHER WITH AN INTEREST IN THE COMMON PROPERTY IN PROPORTION TO THE UNIT ENTITLEMENT OF THE STRATA LOT AS SHOWN ON FORM V
873 Grenfell Ave	STRATA LOT 1 DISTRICT LOT 136 OSOYOOS DIVISION YALE DISTRICT STRATA PLAN KAS2517 TOGETHER WITH AN INTEREST IN THE COMMON PROPERTY IN PROPORTION TO THE UNIT ENTITLEMENT OF THE STRATA LOT AS SHOWN ON FORM V
873 Grenfell Ave	STRATA LOT CP DISTRICT LOT 136 OSOYOOS DIVISION YALE DISTRICT STRATA PLAN KAS2517
780 Kinnear Ave	LOT B DISTRICT LOT 135 OSOYOOS DIVISION YALE DISTRICT PLAN 32363
1011-1013 Lawson Ave	LOT A DISTRICT LOT 138 OSOYOOS DIVISION YALE DISTRICT PLAN 30730
1479 Graham St	LOT 9 DISTRICT LOT 138 OSOYOOS DIVISION YALE DISTRICT PLAN 1438
1479 Graham St	LOT 9 DISTRICT LOT 138 OSOYOOS DIVISION YALE DISTRICT PLAN 1438
834 Cadder Ave	LOT 66 SECTION 19 TOWNSHIP 26 OSOYOOS DIVISION YALE DISTRICT PLAN 700
819 Cadder Ave	LOT 36 SECTION 19 TOWNSHIP 26 OSOYOOS DIVISION YALE DISTRICT PLAN 700
784 Cadder Ave	LOT 60 SECTION 19 TOWNSHIP 26 OSOYOOS DIVISION YALE DISTRICT PLAN 700
790 Cadder Ave	LOT 61 SECTION 19 TOWNSHIP 26 OSOYOOS DIVISION YALE DISTRICT PLAN 700
802 Cadder Ave	LOT 62 SECTION 19 TOWNSHIP 26 OSOYOOS DIVISION YALE DISTRICT PLAN 700
808 Cadder Ave	LOT 63 SECTION 19 TOWNSHIP 26 OSOYOOS DIVISION YALE DISTRICT PLAN 700
816 Cadder Ave	LOT 64 SECTION 19 TOWNSHIP 26 OSOYOOS DIVISION YALE DISTRICT PLAN 700
826 Cadder Ave	LOT 65 SECTION 19 TOWNSHIP 26 OSOYOOS DIVISION YALE DISTRICT PLAN 700
844 Cadder Ave	LOT 67 SECTION 19 TOWNSHIP 26 OSOYOOS DIVISION YALE DISTRICT PLAN 700
825 Cadder Ave	LOT 35 SECTION 19 TOWNSHIP 26 OSOYOOS DIVISION YALE DISTRICT PLAN 700
835 Cadder Ave	LOT 34 SECTION 19 TOWNSHIP 26 OSOYOOS DIVISION YALE DISTRICT PLAN 700
843 Cadder Ave	THE WEST 40 FEET OF LOT 33 SECTION 19 TOWNSHIP 26 OSOYOOS DIVISION YALE DISTRICT PLAN 700
859 Cadder Ave	LOT 31 SECTION 19 TOWNSHIP 26 OSOYOOS DIVISION YALE DISTRICT PLAN 700
869-871 Cadder Ave	LOT 30 SECTION 19 TOWNSHIP 26 OSOYOOS DIVISION YALE DISTRICT PLAN 700
879 Cadder Ave	LOT 29 SECTION 19 TOWNSHIP 26 OSOYOOS DIVISION YALE DISTRICT PLAN 700



### Schedule A

774 Cadder Ave	LOT 59 SECTION 19 TOWNSHIP 26 OSOYOOS DIVISION YALE DISTRICT PLAN 700
759 Cadder Ave	LOT 43 SECTION 19 TOWNSHIP 26 OSOYOOS DIVISION YALE DISTRICT PLAN 700
767-769 Cadder Ave	LOT 42 SECTION 19 TOWNSHIP 26 OSOYOOS DIVISION YALE DISTRICT PLAN 700
725 Cadder Ave	LOT 47 SECTION 19 TOWNSHIP 26 OSOYOOS DIVISION YALE DISTRICT PLAN 700
735 Cadder Ave	LOT 46 SECTION 19 TOWNSHIP 26 OSOYOOS DIVISION YALE DISTRICT PLAN 700
743 Cadder Ave	LOT 45 SECTION 19 TOWNSHIP 26 OSOYOOS DIVISION YALE DISTRICT PLAN 700
753 Cadder Ave	LOT 44 SECTION 19 TOWNSHIP 26 OSOYOOS DIVISION YALE DISTRICT PLAN 700
779 Cadder Ave	LOT 41 SECTION 19 TOWNSHIP 26 OSOYOOS DIVISION YALE DISTRICT PLAN 700
785-787 Cadder Ave	LOT 40 SECTION 19 TOWNSHIP 26 OSOYOOS DIVISION YALE DISTRICT PLAN 700
789 Cadder Ave	LOT 39 SECTION 19 TOWNSHIP 26 OSOYOOS DIVISION YALE DISTRICT PLAN 700
809 Cadder Ave	LOT 38 SECTION 19 TOWNSHIP 26 OSOYOOS DIVISION YALE DISTRICT PLAN 700
817 Cadder Ave	LOT 37 SECTION 19 TOWNSHIP 26 OSOYOOS DIVISION YALE DISTRICT PLAN 700
770 Cadder Ave	LOT 58 SECTION 19 TOWNSHIP 26 OSOYOOS DIVISION YALE DISTRICT PLAN 700
746 Cadder Ave	LOT 55 SECTION 19 TOWNSHIP 26 OSOYOOS DIVISION YALE DISTRICT PLAN 700
760 Cadder Ave	LOT 57 SECTION 19 TOWNSHIP 26 OSOYOOS DIVISION YALE DISTRICT PLAN 700
752 Cadder Ave	LOT 56 SECTION 19 TOWNSHIP 26 OSOYOOS DIVISION YALE DISTRICT PLAN 700
732 Cadder Ave	LOT 54 SECTION 19 TOWNSHIP 26 OSOYOOS DIVISION YALE DISTRICT PLAN 700
724 Cadder Ave	LOT 53 SECTION 19 TOWNSHIP 26 OSOYOOS DIVISION YALE DISTRICT PLAN 700
1926 Carruthers St	LOT 6 DISTRICT LOT 138 OSOYOOS DIVISION YALE DISTRICT PLAN 5078
1936 Carruthers St	LOT 7 DISTRICT LOT 138 OSOYOOS DIVISION YALE DISTRICT PLAN 5078
1022 Lawson Ave	LOT 1 DISTRICT LOT 138 OSOYOOS DIVISION YALE DISTRICT PLAN 5065
1916 Carruthers St	LOT 5 DISTRICT LOT 138 OSOYOOS DIVISION YALE DISTRICT PLAN 5078
1906 Carruthers St	LOT 4 DISTRICT LOT 138 OSOYOOS DIVISION YALE DISTRICT PLAN 5078
779 Lawson Ave	LOT 28 BLOCK 12 DISTRICT LOT 138 OSOYOOS DIVISION YALE DISTRICT PLAN 202
771 Lawson Ave	LOT 29 BLOCK 12 DISTRICT LOT 138 OSOYOOS DIVISION YALE DISTRICT PLAN 202
765 Lawson Ave	LOT 30 BLOCK 12 DISTRICT LOT 138 OSOYOOS DIVISION YALE DISTRICT PLAN 202
755 Lawson Ave	LOT 31 BLOCK 12 DISTRICT LOT 138 OSOYOOS DIVISION YALE DISTRICT PLAN 202 EXCEPT PARCEL A ON PLAN B4372
778 Lawson Ave	LOT 10 BLOCK 13 DISTRICT LOT 138 OSOYOOS DIVISION YALE DISTRICT PLAN 202
754 Lawson Ave	LOT 7 BLOCK 13 DISTRICT LOT 138 OSOYOOS DIVISION YALE DISTRICT PLAN 202

## Schedule A

2 754 Lawson Ave	
762 Lawson Ave	LOT 8 BLOCK 13 DISTRICT LOT 138 OSOYOOS DIVISION YALE DISTRICT PLAN 202
770 Lawson Ave	LOT 9 BLOCK 13 DISTRICT LOT 138 OSOYOOS DIVISION YALE DISTRICT PLAN 202
796 Cawston Ave	LOT 50 DISTRICT LOT 138 OSOYOOS DIVISION YALE DISTRICT PLAN 1039
786-788 Cawston Ave	LOT 51 DISTRICT LOT 138 OSOYOOS DIVISION YALE DISTRICT PLAN 1039
776 Cawston Ave	LOT 52 DISTRICT LOT 138 OSOYOOS DIVISION YALE DISTRICT PLAN 1039
770 Cawston Ave	LOT 53 DISTRICT LOT 138 OSOYOOS DIVISION YALE DISTRICT PLAN 1039
766-768 Cawston Ave	LOT 54 DISTRICT LOT 138 OSOYOOS DIVISION YALE DISTRICT PLAN 1039
762-764 Cawston Ave	LOT 55 DISTRICT LOT 138 OSOYOOS DIVISION YALE DISTRICT PLAN 1039
756 Cawston Ave	LOT 56 DISTRICT LOT 138 OSOYOOS DIVISION YALE DISTRICT PLAN 1039
746 Cawston Ave	LOT 57 DISTRICT LOT 138 OSOYOOS DIVISION YALE DISTRICT PLAN 1039
862 Martin Ave	LOT 16 DISTRICT LOT 138 OSOYOOS DIVISION YALE DISTRICT PLAN 10190
852 Martin Ave	LOT 17 DISTRICT LOT 138 OSOYOOS DIVISION YALE DISTRICT PLAN 10190
842 Martin Ave	LOT 18 DISTRICT LOT 138 OSOYOOS DIVISION YALE DISTRICT PLAN 10190
832 Martin Ave	LOT 19 DISTRICT LOT 138 OSOYOOS DIVISION YALE DISTRICT PLAN 10190
832B Martin Ave	
805 Martin Ave	LOT 2 DISTRICT LOT 138 OSOYOOS DIVISION YALE DISTRICT PLAN 10190
822 Martin Ave	LOT 20 DISTRICT LOT 138 OSOYOOS DIVISION YALE DISTRICT PLAN 10190
816-818 Martin Ave	LOT 21 DISTRICT LOT 138 OSOYOOS DIVISION YALE DISTRICT PLAN 10190
810 Martin Ave	LOT 22 DISTRICT LOT 138 OSOYOOS DIVISION YALE DISTRICT PLAN 10190
806 Martin Ave	LOT 23 DISTRICT LOT 138 OSOYOOS DIVISION YALE DISTRICT PLAN 10190
802 Martin Ave	LOT 24 DISTRICT LOT 138 OSOYOOS DIVISION YALE DISTRICT PLAN 10190
811 Martin Ave	LOT 3 DISTRICT LOT 138 OSOYOOS DIVISION YALE DISTRICT PLAN 10190
811B Martin Ave	
815 Martin Ave	LOT 4 DISTRICT LOT 138 OSOYOOS DIVISION YALE DISTRICT PLAN 10190
819-821 Martin Ave	LOT 5 DISTRICT LOT 138 OSOYOOS DIVISION YALE DISTRICT PLAN 10190
831 Martin Ave	LOT 6 DISTRICT LOT 138 OSOYOOS DIVISION YALE DISTRICT PLAN 10190
841 Martin Ave	LOT 7 DISTRICT LOT 138 OSOYOOS DIVISION YALE DISTRICT PLAN 10190
851 Martin Ave	LOT 8 DISTRICT LOT 138 OSOYOOS DIVISION YALE DISTRICT PLAN 10190
801-803 Martin Ave	LOT 1 DISTRICT LOT 138 OSOYOOS DIVISION YALE DISTRICT PLAN 10190

### Schedule A

1055 Martin Ave	LOT 1 DISTRICT LOT 138 OSOYOOS DIVISION YALE DISTRICT PLAN 10120
1026 Martin Ave	LOT C DISTRICT LOT 138 OSOYOOS DIVISION YALE DISTRICT PLAN 21903
1020 Martin Ave	LOT B DISTRICT LOT 138 OSOYOOS DIVISION YALE DISTRICT PLAN 21903
1016 Martin Ave	LOT A DISTRICT LOT 138 OSOYOOS DIVISION YALE DISTRICT PLAN 21903
773 Patterson Ave	STRATA LOT 1 DISTRICT LOT 135 OSOYOOS DIVISION YALE DISTRICT STRATA PLAN K266 TOGETHER WITH AN INTEREST IN THE COMMON PROPERTY IN PROPORTION TO THE UNIT ENTITLEMENT OF THE STRATA LOT AS SHOWN ON FORM 1
777 Patterson Ave	STRATA LOT 2 DISTRICT LOT 135 OSOYOOS DIVISION YALE DISTRICT STRATA PLAN K266 TOGETHER WITH AN INTEREST IN THE COMMON PROPERTY IN PROPORTION TO THE UNIT ENTITLEMENT OF THE STRATA LOT AS SHOWN ON FORM 1
773-777 Patterson Ave	STRATA LOT CP DISTRICT LOT 135 OSOYOOS DIVISION YALE DISTRICT STRATA PLAN K266
852 Raymer Ave	LOT 5 DISTRICT LOT 135 OSOYOOS DIVISION YALE DISTRICT PLAN 8268
1946 Carruthers St	LOT 2 DISTRICT LOT 138 OSOYOOS DIVISION YALE DISTRICT PLAN 8211
1956 Carruthers St	LOT 3 DISTRICT LOT 138 OSOYOOS DIVISION YALE DISTRICT PLAN 8211
840 Raymer Ave	LOT 4 DISTRICT LOT 135 OSOYOOS DIVISION YALE DISTRICT PLAN 8268
824 Raymer Ave	LOT 3 DISTRICT LOT 135 OSOYOOS DIVISION YALE DISTRICT PLAN 8268
810 Raymer Ave	LOT 2 DISTRICT LOT 135 OSOYOOS DIVISION YALE DISTRICT PLAN 8268
1034 Martin Ave	LOT B DISTRICT LOT 138 OSOYOOS DIVISION YALE DISTRICT PLAN 6220
1030 Martin Ave	LOT A DISTRICT LOT 138 OSOYOOS DIVISION YALE DISTRICT PLAN 6220
741 Patterson Ave	LOT B DISTRICT LOT 136 OSOYOOS DIVISION YALE DISTRICT PLAN 32983
737 Patterson Ave	LOT A DISTRICT LOT 136 OSOYOOS DIVISION YALE DISTRICT PLAN 32983
741 Raymer Ave	LOT 6 DISTRICT LOT 135 OSOYOOS DIVISION YALE DISTRICT PLAN 22856
751 Raymer Ave	LOT 5 DISTRICT LOT 135 OSOYOOS DIVISION YALE DISTRICT PLAN 22856
761 Raymer Ave	LOT 4 DISTRICT LOT 135 OSOYOOS DIVISION YALE DISTRICT PLAN 22856
791-793 Raymer Ave	STRATA LOT CP DISTRICT LOT 135 OSOYOOS DIVISION YALE DISTRICT STRATA PLAN KAS3385
791 Raymer Ave	STRATA LOT 1 DISTRICT LOT 135 OSOYOOS DIVISION YALE DISTRICT STRATA PLAN KAS3385 TOGETHER WITH AN INTEREST IN THE COMMON PROPERTY IN PROPORTION TO THE UNIT ENTITLEMENT OF THE STRATA LOT AS SHOWN ON FORM V
793 Raymer Ave	STRATA LOT 2 DISTRICT LOT 135 OSOYOOS DIVISION YALE DISTRICT STRATA PLAN KAS3385 TOGETHER WITH AN INTEREST IN THE COMMON PROPERTY IN PROPORTION TO THE UNIT ENTITLEMENT OF THE STRATA LOT AS SHOWN ON FORM V
781 Raymer Ave	LOT 2 DISTRICT LOT 135 OSOYOOS DIVISION YALE DISTRICT PLAN 22856

### Schedule A

771 Raymer Ave	LOT 3 DISTRICT LOT 135 OSOYOOS DIVISION YALE DISTRICT PLAN 22856
854 Cawston Ave	LOT 59 DISTRICT LOT 138 OSOYOOS DIVISION YALE DISTRICT PLAN 1277
848 Cawston Ave	LOT 58 DISTRICT LOT 138 OSOYOOS DIVISION YALE DISTRICT PLAN 1277
844 Cawston Ave	LOT 57 DISTRICT LOT 138 OSOYOOS DIVISION YALE DISTRICT PLAN 1277
956 Cawston Ave	LOT 56 DISTRICT LOT 138 OSOYOOS DIVISION YALE DISTRICT PLAN 1271
960 Cawston Ave	LOT 55 DISTRICT LOT 138 OSOYOOS DIVISION YALE DISTRICT PLAN 1271
966 Cawston Ave	LOT 54 DISTRICT LOT 138 OSOYOOS DIVISION YALE DISTRICT PLAN 1271
836 Cawston Ave	LOT 56 DISTRICT LOT 138 OSOYOOS DIVISION YALE DISTRICT PLAN 1277
944 Cawston Ave	LOT 58 DISTRICT LOT 138 OSOYOOS DIVISION YALE DISTRICT PLAN 1271
828 Cawston Ave	LOT 55 DISTRICT LOT 138 OSOYOOS DIVISION YALE DISTRICT PLAN 1277
936 Cawston Ave	LOT 59 DISTRICT LOT 138 OSOYOOS DIVISION YALE DISTRICT PLAN 1271
952 Cawston Ave	LOT 57 DISTRICT LOT 138 OSOYOOS DIVISION YALE DISTRICT PLAN 1271
986 Cawston Ave	LOT 51 DISTRICT LOT 138 OSOYOOS DIVISION YALE DISTRICT PLAN 1271
974 Cawston Ave	LOT 53 DISTRICT LOT 138 OSOYOOS DIVISION YALE DISTRICT PLAN 1271
980 Cawston Ave	LOT 52 DISTRICT LOT 138 OSOYOOS DIVISION YALE DISTRICT PLAN 1271
740 Wardlaw Ave	LOT 1 DISTRICT LOT 136 OSOYOOS DIVISION YALE DISTRICT PLAN 12993
746 Wardlaw Ave	LOT 2 DISTRICT LOT 136 OSOYOOS DIVISION YALE DISTRICT PLAN 12993
820 Cawston Ave	LOT 54 DISTRICT LOT 138 OSOYOOS DIVISION YALE DISTRICT PLAN 1277
924 Cawston Ave	LOT 61 DISTRICT LOT 138 OSOYOOS DIVISION YALE DISTRICT PLAN 1271
930 Cawston Ave	LOT 60 DISTRICT LOT 138 OSOYOOS DIVISION YALE DISTRICT PLAN 1271
866 Cawston Ave	LOT 61 DISTRICT LOT 138 AND SECTION 30 TOWNSHIP 26 OSOYOOS DIVISION YALE DISTRICT PLAN 1277
858 Cawston Ave	LOT 60 DISTRICT LOT 138 OSOYOOS DIVISION YALE DISTRICT PLAN 1277
814 Cawston Ave	LOT 53 DISTRICT LOT 138 OSOYOOS DIVISION YALE DISTRICT PLAN 1277
810-812 Cawston Ave	LOT 52 DISTRICT LOT 138 OSOYOOS DIVISION YALE DISTRICT PLAN 1277
804 Cawston Ave	LOT 51 DISTRICT LOT 138 OSOYOOS DIVISION YALE DISTRICT PLAN 1277
798-800 Cawston Ave	LOT 50 DISTRICT LOT 138 OSOYOOS DIVISION YALE DISTRICT PLAN 1277
783-787 Patterson Ave	LOT 2 DISTRICT LOT 135 OSOYOOS DIVISION YALE DISTRICT PLAN 12543
730-732 Raymer Ave	LOT D DISTRICT LOT 135 OSOYOOS DIVISION YALE DISTRICT PLAN 12249
750-752 Raymer Ave	LOT F DISTRICT LOT 135 OSOYOOS DIVISION YALE DISTRICT PLAN 12249

### Schedule A

1966 Carruthers St	LOT 2 DISTRICT LOT 138 OSOYOOS DIVISION YALE DISTRICT PLAN 8304
922 Lawson Ave	LOT 3 DISTRICT LOT 138 OSOYOOS DIVISION YALE DISTRICT PLAN 3388
912 Lawson Ave	LOT 2 DISTRICT LOT 138 OSOYOOS DIVISION YALE DISTRICT PLAN 3388
942 Lawson Ave	LOT 5 DISTRICT LOT 138 OSOYOOS DIVISION YALE DISTRICT PLAN 3388
930-932 Lawson Ave	LOT 4 DISTRICT LOT 138 OSOYOOS DIVISION YALE DISTRICT PLAN 3388
787 Lawson Ave	LOT 1 DISTRICT LOT 138 OSOYOOS DIVISION YALE DISTRICT PLAN 3313
795 Lawson Ave	LOT 2 DISTRICT LOT 138 OSOYOOS DIVISION YALE DISTRICT PLAN 3313
971 Lawson Ave	LOT 7 DISTRICT LOT 138 OSOYOOS DIVISION YALE DISTRICT PLAN 2378
981-983 Lawson Ave	LOT 6 DISTRICT LOT 138 OSOYOOS DIVISION YALE DISTRICT PLAN 2378
792-796 Wardlaw Ave	LOT 8 DISTRICT LOT 136 OSOYOOS DIVISION YALE DISTRICT PLAN 13770
846 Lawson Ave	LOT 7 DISTRICT LOT 138 OSOYOOS DIVISION YALE DISTRICT PLAN 1332
836 Lawson Ave	LOT 6 DISTRICT LOT 138 OSOYOOS DIVISION YALE DISTRICT PLAN 1332
830-832 Lawson Ave	LOT 5 DISTRICT LOT 138 OSOYOOS DIVISION YALE DISTRICT PLAN 1332
826 Lawson Ave	LOT 4 DISTRICT LOT 138 OSOYOOS DIVISION YALE DISTRICT PLAN 1332
816-818 Lawson Ave	LOT 3 DISTRICT LOT 138 OSOYOOS DIVISION YALE DISTRICT PLAN 1332
856-858 Lawson Ave	LOT 9 DISTRICT LOT 138 OSOYOOS DIVISION YALE DISTRICT PLAN 1332
852 Lawson Ave	LOT 8 DISTRICT LOT 138 OSOYOOS DIVISION YALE DISTRICT PLAN 1332
800-802 Lawson Ave	LOT 1 DISTRICT LOT 138 OSOYOOS DIVISION YALE DISTRICT PLAN 1332
810 Lawson Ave	LOT 2 DISTRICT LOT 138 OSOYOOS DIVISION YALE DISTRICT PLAN 1332
864 Lawson Ave	LOT 10 DISTRICT LOT 138 OSOYOOS DIVISION YALE DISTRICT PLAN 1332
772 Martin Ave	LOT 10 DISTRICT LOT 138 OSOYOOS DIVISION YALE DISTRICT PLAN 1346
780 Martin Ave	LOT 11 DISTRICT LOT 138 OSOYOOS DIVISION YALE DISTRICT PLAN 1346
788 Martin Ave	LOT 12 DISTRICT LOT 138 OSOYOOS DIVISION YALE DISTRICT PLAN 1346
794 Martin Ave	LOT 13 DISTRICT LOT 138 OSOYOOS DIVISION YALE DISTRICT PLAN 1346
795 Martin Ave	LOT 14 DISTRICT LOT 138 OSOYOOS DIVISION YALE DISTRICT PLAN 1346
787 Martin Ave	LOT 15 DISTRICT LOT 138 OSOYOOS DIVISION YALE DISTRICT PLAN 1346
781 Martin Ave	LOT 16 DISTRICT LOT 138 OSOYOOS DIVISION YALE DISTRICT PLAN 1346
773-775 Martin Ave	LOT 17 DISTRICT LOT 138 OSOYOOS DIVISION YALE DISTRICT PLAN 1346
767 Martin Ave	LOT 18 DISTRICT LOT 138 OSOYOOS DIVISION YALE DISTRICT PLAN 1346
759 Martin Ave	LOT 19 DISTRICT LOT 138 OSOYOOS DIVISION YALE DISTRICT PLAN 1346

### Schedule A

751-753 Martin Ave	LOT 20 DISTRICT LOT 138 OSOYOOS DIVISION YALE DISTRICT PLAN 1346
740-746 Raymer Ave	STRATA LOT CP DISTRICT LOT 135 OSOYOOS DIVISION YALE DISTRICT STRATA PLAN K461
740 Raymer Ave	STRATA LOT 1 DISTRICT LOT 135 OSOYOOS DIVISION YALE DISTRICT STRATA PLAN K461 TOGETHER WITH AN INTEREST IN THE COMMON PROPERTY IN PROPORTION TO THE UNIT ENTITLEMENT OF THE STRATA LOT AS SHOWN ON FORM 1
746 Raymer Ave	STRATA LOT 2 DISTRICT LOT 135 OSOYOOS DIVISION YALE DISTRICT STRATA PLAN K461 TOGETHER WITH AN INTEREST IN THE COMMON PROPERTY IN PROPORTION TO THE UNIT ENTITLEMENT OF THE STRATA LOT AS SHOWN ON FORM 1
806 Wardlaw Ave	STRATA LOT 1 DISTRICT LOT 136 OSOYOOS DIVISION YALE DISTRICT STRATA PLAN K456 TOGETHER WITH AN INTEREST IN THE COMMON PROPERTY IN PROPORTION TO THE UNIT ENTITLEMENT OF THE STRATA LOT AS SHOWN ON FORM 1
808 Wardlaw Ave	STRATA LOT 2 DISTRICT LOT 136 OSOYOOS DIVISION YALE DISTRICT STRATA PLAN K456 TOGETHER WITH AN INTEREST IN THE COMMON PROPERTY IN PROPORTION TO THE UNIT ENTITLEMENT OF THE STRATA LOT AS SHOWN ON FORM 1
806-808 Wardlaw Ave	STRATA LOT CP DISTRICT LOT 136 OSOYOOS DIVISION YALE DISTRICT STRATA PLAN K456
1032 Cawston Ave	STRATA LOT 2 DISTRICT LOT 138 OSOYOOS DIVISION YALE DISTRICT STRATA PLAN EPS2594 TOGETHER WITH AN INTEREST IN THE COMMON PROPERTY IN PROPORTION TO THE UNIT ENTITLEMENT OF THE STRATA LOT AS SHOWN ON FORM V
1034 Cawston Ave	STRATA LOT 1 DISTRICT LOT 138 OSOYOOS DIVISION YALE DISTRICT STRATA PLAN EPS2594 TOGETHER WITH AN INTEREST IN THE COMMON PROPERTY IN PROPORTION TO THE UNIT ENTITLEMENT OF THE STRATA LOT AS SHOWN ON FORM V
1032-1034 Cawston Ave	STRATA LOT CP DISTRICT LOT 138 OSOYOOS DIVISION YALE DISTRICT STRATA PLAN EPS2594
959-961 Lawson Ave	LOT B DISTRICT LOT 138 OSOYOOS DIVISION YALE DISTRICT PLAN 14934
737 Wardlaw Ave	LOT A DISTRICT LOT 135 OSOYOOS DIVISION YALE DISTRICT PLAN 14708
745 Wardlaw Ave	LOT B DISTRICT LOT 135 OSOYOOS DIVISION YALE DISTRICT PLAN 14708
1051 Martin Ave	LOT 10 DISTRICT LOT 138 OSOYOOS DIVISION YALE DISTRICT PLAN 1472
1037 Martin Ave	LOT 11 DISTRICT LOT 138 OSOYOOS DIVISION YALE DISTRICT PLAN 1472
1031 Martin Ave	LOT 12 DISTRICT LOT 138 OSOYOOS DIVISION YALE DISTRICT PLAN 1472
1027A-1027B Martin Ave	LOT 13 DISTRICT LOT 138 OSOYOOS DIVISION YALE DISTRICT PLAN 1472
1023 Martin Ave	LOT 14 DISTRICT LOT 138 OSOYOOS DIVISION YALE DISTRICT PLAN 1472
1015A-1015B Martin Ave	LOT 15 DISTRICT LOT 138 OSOYOOS DIVISION YALE DISTRICT PLAN 1472
1053 Martin Ave	LOT 8 DISTRICT LOT 138 OSOYOOS DIVISION YALE DISTRICT PLAN 1472

### Schedule A

1051 Martin Ave	LOT 10 DISTRICT LOT 138 OSOYOOS DIVISION YALE DISTRICT PLAN 1472
775 Wardlaw Ave	LOT A DISTRICT LOT 135 OSOYOOS DIVISION YALE DISTRICT PLAN 14470
779 Wardlaw Ave	LOT B DISTRICT LOT 135 OSOYOOS DIVISION YALE DISTRICT PLAN 14470
1892 Carruthers St	LOT 1 DISTRICT LOT 138 OSOYOOS DIVISION YALE DISTRICT PLAN 6590
1 1882 Carruthers St	LOT 2 DISTRICT LOT 138 OSOYOOS DIVISION YALE DISTRICT PLAN 6590
1852 Carruthers St	LOT 5 DISTRICT LOT 138 OSOYOOS DIVISION YALE DISTRICT PLAN 6590
1862 Carruthers St	LOT 4 DISTRICT LOT 138 OSOYOOS DIVISION YALE DISTRICT PLAN 6590
1872 Carruthers St	LOT 3 DISTRICT LOT 138 OSOYOOS DIVISION YALE DISTRICT PLAN 6590
1064 Lawson Ave	LOT 7 DISTRICT LOT 138 OSOYOOS DIVISION YALE DISTRICT PLAN 2549
1046 Lawson Ave	LOT 9 DISTRICT LOT 138 OSOYOOS DIVISION YALE DISTRICT PLAN 2549
1052 Lawson Ave	LOT 8 DISTRICT LOT 138 OSOYOOS DIVISION YALE DISTRICT PLAN 2549
1036 Lawson Ave	LOT 10 DISTRICT LOT 138 OSOYOOS DIVISION YALE DISTRICT PLAN 2549
896 Patterson Ave	LOT C DISTRICT LOT 136 OSOYOOS DIVISION YALE DISTRICT PLAN 15751
876 Patterson Ave	LOT A DISTRICT LOT 136 OSOYOOS DIVISION YALE DISTRICT PLAN 15751
886-888 Patterson Ave	LOT B DISTRICT LOT 136 OSOYOOS DIVISION YALE DISTRICT PLAN 15751
747 Patterson Ave	LOT 2 DISTRICT LOT 136 OSOYOOS DIVISION YALE DISTRICT PLAN 15469
862 Raymer Ave	LOT 63 DISTRICT LOT 135 OSOYOOS DIVISION YALE DISTRICT PLAN 26296
828-830 Patterson Ave	LOT 6 DISTRICT LOT 136 OSOYOOS DIVISION YALE DISTRICT PLAN 4686
816-820 Patterson Ave	LOT 7 DISTRICT LOT 136 OSOYOOS DIVISION YALE DISTRICT PLAN 4686
765 Wardlaw Ave	LOT 1 DISTRICT LOT 135 OSOYOOS DIVISION YALE DISTRICT PLAN 16431
757 Wardlaw Ave	LOT 2 DISTRICT LOT 135 OSOYOOS DIVISION YALE DISTRICT PLAN 16431
811 Lawson Ave	LOT 2 DISTRICT LOT 138 OSOYOOS DIVISION YALE DISTRICT PLAN 982
815-817 Lawson Ave	LOT 3 DISTRICT LOT 138 OSOYOOS DIVISION YALE DISTRICT PLAN 982
831 Lawson Ave	LOT 5 DISTRICT LOT 138 OSOYOOS DIVISION YALE DISTRICT PLAN 982
825 Lawson Ave	LOT 4 DISTRICT LOT 138 OSOYOOS DIVISION YALE DISTRICT PLAN 982
859 Lawson Ave	LOT 9 DISTRICT LOT 138 OSOYOOS DIVISION YALE DISTRICT PLAN 982
851-853 Lawson Ave	LOT 8 DISTRICT LOT 138 OSOYOOS DIVISION YALE DISTRICT PLAN 982
845 Lawson Ave	LOT 7 DISTRICT LOT 138 OSOYOOS DIVISION YALE DISTRICT PLAN 982
839 Lawson Ave	LOT 6 DISTRICT LOT 138 OSOYOOS DIVISION YALE DISTRICT PLAN 982
803 Lawson Ave	LOT 1 DISTRICT LOT 138 OSOYOOS DIVISION YALE DISTRICT PLAN 982

### Schedule A

873-875 Lawson Ave	LOT 11 DISTRICT LOT 138 OSOYOOS DIVISION YALE DISTRICT PLAN 982
867 Lawson Ave	LOT 10 DISTRICT LOT 138 OSOYOOS DIVISION YALE DISTRICT PLAN 982
1010 Martin Ave	LOT 1 DISTRICT LOT 138 OSOYOOS DIVISION YALE DISTRICT PLAN 6806
803-805 Patterson Ave	STRATA LOT CP DISTRICT LOT 136 OSOYOOS DIVISION YALE DISTRICT STRATA PLAN KAS3380
803 Patterson Ave	STRATA LOT 1 DISTRICT LOT 136 OSOYOOS DIVISION YALE DISTRICT STRATA PLAN KAS3380 TOGETHER WITH AN INTEREST IN THE COMMON PROPERTY IN PROPORTION TO THE UNIT ENTITLEMENT OF THE STRATA LOT AS SHOWN ON FORM V
805 Patterson Ave	STRATA LOT 2 DISTRICT LOT 136 OSOYOOS DIVISION YALE DISTRICT STRATA PLAN KAS3380 TOGETHER WITH AN INTEREST IN THE COMMON PROPERTY IN PROPORTION TO THE UNIT ENTITLEMENT OF THE STRATA LOT AS SHOWN ON FORM V
828 Wardlaw Ave	LOT 16 DISTRICT LOT 136 OSOYOOS DIVISION YALE DISTRICT PLAN 4855
816-818 Wardlaw Ave	LOT 17 DISTRICT LOT 136 OSOYOOS DIVISION YALE DISTRICT PLAN 4855
817 Patterson Ave	LOT 3 DISTRICT LOT 136 OSOYOOS DIVISION YALE DISTRICT PLAN 4855
849 Patterson Ave	LOT 5 DISTRICT LOT 136 OSOYOOS DIVISION YALE DISTRICT PLAN 4855
861 Patterson Ave	LOT 6 DISTRICT LOT 136 OSOYOOS DIVISION YALE DISTRICT PLAN 4855
767-769 Patterson Ave	STRATA LOT CP DISTRICT LOT 136 OSOYOOS DIVISION YALE DISTRICT STRATA PLAN KAS3125
769 Patterson Ave	STRATA LOT 2 DISTRICT LOT 136 OSOYOOS DIVISION YALE DISTRICT STRATA PLAN KAS3125 TOGETHER WITH AN INTEREST IN THE COMMON PROPERTY IN PROPORTION TO THE UNIT ENTITLEMENT OF THE STRATA LOT AS SHOWN ON FORM V
767 Patterson Ave	STRATA LOT 1 DISTRICT LOT 136 OSOYOOS DIVISION YALE DISTRICT STRATA PLAN KAS3125 TOGETHER WITH AN INTEREST IN THE COMMON PROPERTY IN PROPORTION TO THE UNIT ENTITLEMENT OF THE STRATA LOT AS SHOWN ON FORM V
759 Patterson Ave	LOT 1 DISTRICT LOT 136 OSOYOOS DIVISION YALE DISTRICT PLAN 4814
1287 Graham St	LOT 1 DISTRICT LOT 138 OSOYOOS DIVISION YALE DISTRICT PLAN 3825
1044 Cawston Ave	LOT 2 DISTRICT LOT 138 OSOYOOS DIVISION YALE DISTRICT PLAN 3857
781 Wardlaw Ave	LOT 7 DISTRICT LOT 135 OSOYOOS DIVISION YALE DISTRICT PLAN 3929
760 Raymer Ave	LOT 18 DISTRICT LOT 135 OSOYOOS DIVISION YALE DISTRICT PLAN 3929
1056 Martin Ave	LOT 2 DISTRICT LOT 138 OSOYOOS DIVISION YALE DISTRICT PLAN 3935
794 Lawson Ave	LOT 2 DISTRICT LOT 138 OSOYOOS DIVISION YALE DISTRICT PLAN 2947
786 Lawson Ave	LOT 1 DISTRICT LOT 138 OSOYOOS DIVISION YALE DISTRICT PLAN 2947
802-804 Patterson Ave	LOT C DISTRICT LOT 136 OSOYOOS DIVISION YALE DISTRICT PLAN 19836
806 Patterson Ave	LOT B DISTRICT LOT 136 OSOYOOS DIVISION YALE DISTRICT PLAN 19836



### Schedule A

810 Patterson Ave	LOT A DISTRICT LOT 136 OSOYOOS DIVISION YALE DISTRICT PLAN 19836
2331 Aberdeen St	LOT 1 DISTRICT LOT 136 OSOYOOS DIVISION YALE DISTRICT PLAN 9138
785 Birch Ave	LOT A DISTRICT LOT 136 OSOYOOS DIVISION YALE DISTRICT PLAN 20288
936 Wilson Ave	LOT 70 DISTRICT LOT 138 OSOYOOS DIVISION YALE DISTRICT PLAN 1102
775 Birch Ave	LOT 4 DISTRICT LOT 136 OSOYOOS DIVISION YALE DISTRICT PLAN 4108
763-765 Birch Ave	STRATA LOT CP DISTRICT LOT 136 OSOYOOS DIVISION YALE DISTRICT STRATA PLAN KAS3621
763 Birch Ave	STRATA LOT 2 DISTRICT LOT 136 OSOYOOS DIVISION YALE DISTRICT STRATA PLAN KAS3621 TOGETHER WITH AN INTEREST IN THE COMMON PROPERTY IN PROPORTION TO THE UNIT ENTITLEMENT OF THE STRATA LOT AS SHOWN ON FORM V
765 Birch Ave	STRATA LOT 1 DISTRICT LOT 136 OSOYOOS DIVISION YALE DISTRICT STRATA PLAN KAS3621 TOGETHER WITH AN INTEREST IN THE COMMON PROPERTY IN PROPORTION TO THE UNIT ENTITLEMENT OF THE STRATA LOT AS SHOWN ON FORM V
1320 Graham St	LOT 59 DISTRICT LOT 138 OSOYOOS DIVISION YALE DISTRICT PLAN 1102
928 Wilson Ave	LOT 72 DISTRICT LOT 138 OSOYOOS DIVISION YALE DISTRICT PLAN 1102
932 Wilson Ave	LOT 71 DISTRICT LOT 138 OSOYOOS DIVISION YALE DISTRICT PLAN 1102
942 Wilson Ave	LOT 69 DISTRICT LOT 138 OSOYOOS DIVISION YALE DISTRICT PLAN 1102
942 Wilson Ave	LOT 69 DISTRICT LOT 138 OSOYOOS DIVISION YALE DISTRICT PLAN 1102
952 Wilson Ave	LOT 67 DISTRICT LOT 138 OSOYOOS DIVISION YALE DISTRICT PLAN 1102
956 Wilson Ave	LOT 66 DISTRICT LOT 138 OSOYOOS DIVISION YALE DISTRICT PLAN 1102
980 Wilson Ave	LOT 61 DISTRICT LOT 138 OSOYOOS DIVISION YALE DISTRICT PLAN 1102
960 Wilson Ave	LOT 65 DISTRICT LOT 138 OSOYOOS DIVISION YALE DISTRICT PLAN 1102
966 Wilson Ave	LOT 64 DISTRICT LOT 138 OSOYOOS DIVISION YALE DISTRICT PLAN 1102
974 Wilson Ave	LOT 63 DISTRICT LOT 138 OSOYOOS DIVISION YALE DISTRICT PLAN 1102
974 Wilson Ave	LOT 63 DISTRICT LOT 138 OSOYOOS DIVISION YALE DISTRICT PLAN 1102
793 Wilson Ave	LOT 12 DISTRICT LOT 138 OSOYOOS DIVISION YALE DISTRICT PLAN 622
779-781 Wilson Ave	LOT 10 DISTRICT LOT 138 OSOYOOS DIVISION YALE DISTRICT PLAN 622
757 Wilson Ave	LOT 7 DISTRICT LOT 138 OSOYOOS DIVISION YALE DISTRICT PLAN 622
765 Wilson Ave	LOT 8 DISTRICT LOT 138 OSOYOOS DIVISION YALE DISTRICT PLAN 622
787-789 Wilson Ave	LOT 11 DISTRICT LOT 138 OSOYOOS DIVISION YALE DISTRICT PLAN 622
747-749 Wilson Ave	LOT 6 DISTRICT LOT 138 OSOYOOS DIVISION YALE DISTRICT PLAN 622
764 Wilson Ave	LOT 17 DISTRICT LOT 138 OSOYOOS DIVISION YALE DISTRICT PLAN 622

## Schedule A

756 Wilson Ave	LOT 18 DISTRICT LOT 138 OSOYOOS DIVISION YALE DISTRICT PLAN 622
769 Wilson Ave	LOT 9 DISTRICT LOT 138 OSOYOOS DIVISION YALE DISTRICT PLAN 622
750 Wilson Ave	LOT 19 DISTRICT LOT 138 OSOYOOS DIVISION YALE DISTRICT PLAN 622
753-755 Kinnear Ave	STRATA LOT CP DISTRICT LOT 135 OSOYOOS DIVISION YALE DISTRICT STRATA PLAN KAS3376
753 Kinnear Ave	STRATA LOT 1 DISTRICT LOT 135 OSOYOOS DIVISION YALE DISTRICT STRATA PLAN KAS3376 TOGETHER WITH AN INTEREST IN THE COMMON PROPERTY IN PROPORTION TO THE UNIT ENTITLEMENT OF THE STRATA LOT AS SHOWN ON FORM V
755 Kinnear Ave	STRATA LOT 2 DISTRICT LOT 135 OSOYOOS DIVISION YALE DISTRICT STRATA PLAN KAS3376 TOGETHER WITH AN INTEREST IN THE COMMON PROPERTY IN PROPORTION TO THE UNIT ENTITLEMENT OF THE STRATA LOT AS SHOWN ON FORM V
739 Kinnear Ave	LOT A DISTRICT LOT 135 OSOYOOS DIVISION YALE DISTRICT PLAN 12249
743 Kinnear Ave	LOT B DISTRICT LOT 135 OSOYOOS DIVISION YALE DISTRICT PLAN 12249
813 Birch Ave	STRATA LOT 2 DISTRICT LOT 136 OSOYOOS DIVISION YALE DISTRICT STRATA PLAN KAS3096 TOGETHER WITH AN INTEREST IN THE COMMON PROPERTY IN PROPORTION TO THE UNIT ENTITLEMENT OF THE STRATA LOT AS SHOWN ON FORM V
815 Birch Ave	STRATA LOT 1 DISTRICT LOT 136 OSOYOOS DIVISION YALE DISTRICT STRATA PLAN KAS3096 TOGETHER WITH AN INTEREST IN THE COMMON PROPERTY IN PROPORTION TO THE UNIT ENTITLEMENT OF THE STRATA LOT AS SHOWN ON FORM V
813-815 Birch Ave	STRATA LOT CP DISTRICT LOT 136 OSOYOOS DIVISION YALE DISTRICT STRATA PLAN KAS3096
756 Kinnear Ave	LOT B DISTRICT LOT 135 OSOYOOS DIVISION YALE DISTRICT PLAN 14633
750 Kinnear Ave	LOT A DISTRICT LOT 135 OSOYOOS DIVISION YALE DISTRICT PLAN 14633
805 Birch Ave	THAT PART OF LOT 19 SHOWN ON AMENDED PLAN B5869 (DD 250696F); DISTRICT LOT 136 OSOYOOS DIVISION YALE DISTRICT PLAN 3506
835 Kinnear Ct	LOT 5 DISTRICT LOT 135 OSOYOOS DIVISION YALE DISTRICT PLAN 25798
825 Kinnear Ct	LOT 4 DISTRICT LOT 135 OSOYOOS DIVISION YALE DISTRICT PLAN 25798
815 Kinnear Ct	LOT 3 DISTRICT LOT 135 OSOYOOS DIVISION YALE DISTRICT PLAN 25798
809 Kinnear Ct	LOT 2 DISTRICT LOT 135 OSOYOOS DIVISION YALE DISTRICT PLAN 25798
744 Kinnear Ave	LOT 2 DISTRICT LOT 135 OSOYOOS DIVISION YALE DISTRICT PLAN 15633
734 Kinnear Ave	LOT 1 DISTRICT LOT 135 OSOYOOS DIVISION YALE DISTRICT PLAN 15633
855 Kinnear Ct	LOT 64 DISTRICT LOT 135 OSOYOOS DIVISION YALE DISTRICT PLAN 26296
804 Birch Ave	LOT 1 DISTRICT LOT 136 OSOYOOS DIVISION YALE DISTRICT PLAN 8613

### Schedule A

814 Birch Ave	LOT 2 DISTRICT LOT 136 OSOYOOS DIVISION YALE DISTRICT PLAN 8613
848 Birch Ave	LOT 5 DISTRICT LOT 136 OSOYOOS DIVISION YALE DISTRICT PLAN 8613
826 Birch Ave	LOT 3 DISTRICT LOT 136 OSOYOOS DIVISION YALE DISTRICT PLAN 8613
840 Birch Ave	LOT 4 DISTRICT LOT 136 OSOYOOS DIVISION YALE DISTRICT PLAN 8613
815 Wilson Ave	LOT 1 SECTION 30 TOWNSHIP 26 OSOYOOS DIVISION YALE DISTRICT PLAN 3667
823 Wilson Ave	LOT 2 SECTION 30 TOWNSHIP 26 OSOYOOS DIVISION YALE DISTRICT PLAN 3667
741-745 Birch Ave	AMENDED LOT 1 (SEE 250672F) DISTRICT LOT 136 OSOYOOS DIVISION YALE DISTRICT PLAN 3791
1028 Wilson Ave	LOT 3 DISTRICT LOT 138 OSOYOOS DIVISION YALE DISTRICT PLAN 3707
1038 Wilson Ave	LOT 4 DISTRICT LOT 138 OSOYOOS DIVISION YALE DISTRICT PLAN 3707
1046 Wilson Ave	LOT 5 DISTRICT LOT 138 OSOYOOS DIVISION YALE DISTRICT PLAN 3707
1056 Wilson Ave	LOT 6 DISTRICT LOT 138 OSOYOOS DIVISION YALE DISTRICT PLAN 3707
1008 Wilson Ave	LOT 1 DISTRICT LOT 138 OSOYOOS DIVISION YALE DISTRICT PLAN 3707
845-847 Wilson Ave	LOT 5 DISTRICT LOT 138 OSOYOOS DIVISION YALE DISTRICT PLAN 885
860 Wilson Ave	LOT 20 DISTRICT LOT 138 OSOYOOS DIVISION YALE DISTRICT PLAN 885
868 Wilson Ave	LOT 21 DISTRICT LOT 138 OSOYOOS DIVISION YALE DISTRICT PLAN 885
809 Wilson Ave	LOT 10 DISTRICT LOT 138 OSOYOOS DIVISION YALE DISTRICT PLAN 885
839 Wilson Ave	LOT 6 DISTRICT LOT 138 OSOYOOS DIVISION YALE DISTRICT PLAN 885
831 Wilson Ave	LOT 7 DISTRICT LOT 138 OSOYOOS DIVISION YALE DISTRICT PLAN 885
801 Wilson Ave	LOT 11 DISTRICT LOT 138 OSOYOOS DIVISION YALE DISTRICT PLAN 885
852 Wilson Ave	LOT 19 DISTRICT LOT 138 OSOYOOS DIVISION YALE DISTRICT PLAN 885
844 Wilson Ave	LOT 18 DISTRICT LOT 138 OSOYOOS DIVISION YALE DISTRICT PLAN 885
836-838 Wilson Ave	LOT 17 DISTRICT LOT 138 OSOYOOS DIVISION YALE DISTRICT PLAN 885
832 Wilson Ave	LOT 16 DISTRICT LOT 138 OSOYOOS DIVISION YALE DISTRICT PLAN 885
894 Wilson Ave	LOT A DISTRICT LOT 138 OSOYOOS DIVISION YALE DISTRICT PLAN 29862
756 Glenwood Ave	LOT 9 SECTION 19 TOWNSHIP 26 OSOYOOS DIVISION YALE DISTRICT PLAN 700
776 Glenwood Ave	LOT 12 SECTION 19 TOWNSHIP 26 OSOYOOS DIVISION YALE DISTRICT PLAN 700
746 Glenwood Ave	LOT 8 SECTION 19 TOWNSHIP 26 OSOYOOS DIVISION YALE DISTRICT PLAN 700
796 Glenwood Ave	LOT 14 SECTION 19 TOWNSHIP 26 OSOYOOS DIVISION YALE DISTRICT PLAN 700
786 Glenwood Ave	LOT 13 SECTION 19 TOWNSHIP 26 OSOYOOS DIVISION YALE DISTRICT PLAN 700

### Schedule A

736 Glenwood Ave	LOT 7 SECTION 19 TOWNSHIP 26 OSOYOOS DIVISION YALE DISTRICT PLAN 700
726 Glenwood Ave	LOT 6 SECTION 19 TOWNSHIP 26 OSOYOOS DIVISION YALE DISTRICT PLAN 700
800 Glenwood Ave	LOT 15 SECTION 19 TOWNSHIP 26 OSOYOOS DIVISION YALE DISTRICT PLAN 700
840 Glenwood Ave	LOT 20 SECTION 19 TOWNSHIP 26 OSOYOOS DIVISION YALE DISTRICT PLAN 700
830 Glenwood Ave	LOT 19 SECTION 19 TOWNSHIP 26 OSOYOOS DIVISION YALE DISTRICT PLAN 700
808 Glenwood Ave	LOT 16 SECTION 19 TOWNSHIP 26 OSOYOOS DIVISION YALE DISTRICT PLAN 700
824 Glenwood Ave	LOT 18 SECTION 19 TOWNSHIP 26 OSOYOOS DIVISION YALE DISTRICT PLAN 700
816 Glenwood Ave	LOT 17 SECTION 19 TOWNSHIP 26 OSOYOOS DIVISION YALE DISTRICT PLAN 700
876 Glenwood Ave	LOT 24 SECTION 19 TOWNSHIP 26 OSOYOOS DIVISION YALE DISTRICT PLAN 700
870-872 Glenwood Ave	LOT 23 SECTION 19 TOWNSHIP 26 OSOYOOS DIVISION YALE DISTRICT PLAN 700
860 Glenwood Ave	LOT 22 SECTION 19 TOWNSHIP 26 OSOYOOS DIVISION YALE DISTRICT PLAN 700
850 Glenwood Ave	LOT 21 SECTION 19 TOWNSHIP 26 OSOYOOS DIVISION YALE DISTRICT PLAN 700
728 KLO Rd	STRATA LOT 1 DISTRICT LOT 135 OSOYOOS DIVISION YALE DISTRICT STRATA PLAN K333 TOGETHER WITH AN INTEREST IN THE COMMON PROPERTY IN PROPORTION TO THE UNIT ENTITLEMENT OF THE STRATA LOT AS SHOWN ON FORM 1
730 KLO Rd	STRATA LOT 2 DISTRICT LOT 135 OSOYOOS DIVISION YALE DISTRICT STRATA PLAN K333 TOGETHER WITH AN INTEREST IN THE COMMON PROPERTY IN PROPORTION TO THE UNIT ENTITLEMENT OF THE STRATA LOT AS SHOWN ON FORM 1
728-730 KLO Rd	STRATA LOT CP DISTRICT LOT 135 OSOYOOS DIVISION YALE DISTRICT STRATA PLAN K333
790 KLO Rd	LOT D DISTRICT LOT 135 OSOYOOS DIVISION YALE DISTRICT PLAN 26418
760 KLO Rd	LOT A DISTRICT LOT 135 OSOYOOS DIVISION YALE DISTRICT PLAN 26418
770 KLO Rd	LOT B DISTRICT LOT 135 OSOYOOS DIVISION YALE DISTRICT PLAN 26418
780 KLO Rd	LOT C DISTRICT LOT 135 OSOYOOS DIVISION YALE DISTRICT PLAN 26418
804-806 Morrison Ave	LOT 4 DISTRICT LOT 136 OSOYOOS DIVISION YALE DISTRICT PLAN 5196
945 Borden Ave	LOT 1 DISTRICT LOT 138 OSOYOOS DIVISION YALE DISTRICT PLAN 4122
935 Borden Ave	LOT 2 DISTRICT LOT 138 OSOYOOS DIVISION YALE DISTRICT PLAN 4122
868 Morrison Ave	LOT A DISTRICT LOT 136 OSOYOOS DIVISION YALE DISTRICT PLAN 11047
874 Morrison Ave	LOT B DISTRICT LOT 136 OSOYOOS DIVISION YALE DISTRICT PLAN 11047
921 Borden Ave	LOT 1 DISTRICT LOT 138 OSOYOOS DIVISION YALE DISTRICT PLAN 3242
726 Coopland Cr	LOT 14 DISTRICT LOT 135 OSOYOOS DIVISION YALE DISTRICT PLAN 22856
722 Coopland Cr	LOT 13 DISTRICT LOT 135 OSOYOOS DIVISION YALE DISTRICT PLAN 22856

## Schedule A

732-734 Coopland Cr	LOT 16 DISTRICT LOT 135 OSOYOOS DIVISION YALE DISTRICT PLAN 22856
730 Coopland Cr	LOT 15 DISTRICT LOT 135 OSOYOOS DIVISION YALE DISTRICT PLAN 22856
2991 Conlin Ct	LOT 60 DISTRICT LOT 135 OSOYOOS DIVISION YALE DISTRICT PLAN 22856
750 Coopland Cr	LOT 20 DISTRICT LOT 135 OSOYOOS DIVISION YALE DISTRICT PLAN 22856
746 Coopland Cr	LOT 19 DISTRICT LOT 135 OSOYOOS DIVISION YALE DISTRICT PLAN 22856
2985-2987 Conlin Ct	LOT 59 DISTRICT LOT 135 OSOYOOS DIVISION YALE DISTRICT PLAN 22856
740-742 Coopland Cr	LOT 18 DISTRICT LOT 135 OSOYOOS DIVISION YALE DISTRICT PLAN 22856
2983 Conlin Ct	LOT 58 DISTRICT LOT 135 OSOYOOS DIVISION YALE DISTRICT PLAN 22856
2977 Conlin Ct	LOT 57 DISTRICT LOT 135 OSOYOOS DIVISION YALE DISTRICT PLAN 22856
2973 Conlin Ct	LOT 56 DISTRICT LOT 135 OSOYOOS DIVISION YALE DISTRICT PLAN 22856
2969 Conlin Ct	LOT 55 DISTRICT LOT 135 OSOYOOS DIVISION YALE DISTRICT PLAN 22856
2963 Conlin Ct	LOT 54 DISTRICT LOT 135 OSOYOOS DIVISION YALE DISTRICT PLAN 22856
770 Coopland Cr	LOT 25 DISTRICT LOT 135 OSOYOOS DIVISION YALE DISTRICT PLAN 22856
778 Coopland Cr	LOT 27 DISTRICT LOT 135 OSOYOOS DIVISION YALE DISTRICT PLAN 22856
774 Coopland Cr	LOT 26 DISTRICT LOT 135 OSOYOOS DIVISION YALE DISTRICT PLAN 22856
2959 Conlin Ct	LOT 53 DISTRICT LOT 135 OSOYOOS DIVISION YALE DISTRICT PLAN 22856
782 Coopland Cr	LOT 28 DISTRICT LOT 135 OSOYOOS DIVISION YALE DISTRICT PLAN 22856
2955-2957 Conlin Ct	LOT 52 DISTRICT LOT 135 OSOYOOS DIVISION YALE DISTRICT PLAN 22856
766 Coopland Cr	LOT 24 DISTRICT LOT 135 OSOYOOS DIVISION YALE DISTRICT PLAN 22856
2951-2953 Conlin Ct	LOT 51 DISTRICT LOT 135 OSOYOOS DIVISION YALE DISTRICT PLAN 22856
2952-2954 Conlin Ct	LOT 50 DISTRICT LOT 135 OSOYOOS DIVISION YALE DISTRICT PLAN 22856
2956-2958 Conlin Ct	LOT 49 DISTRICT LOT 135 OSOYOOS DIVISION YALE DISTRICT PLAN 22856
2960 Conlin Ct	LOT 48 DISTRICT LOT 135 OSOYOOS DIVISION YALE DISTRICT PLAN 22856
754 Coopland Cr	LOT 21 DISTRICT LOT 135 OSOYOOS DIVISION YALE DISTRICT PLAN 22856
2964 Conlin Ct	LOT 47 DISTRICT LOT 135 OSOYOOS DIVISION YALE DISTRICT PLAN 22856
2968 Conlin Ct	LOT 46 DISTRICT LOT 135 OSOYOOS DIVISION YALE DISTRICT PLAN 22856
2972 Conlin Ct	LOT 45 DISTRICT LOT 135 OSOYOOS DIVISION YALE DISTRICT PLAN 22856
758 Coopland Cr	LOT 22 DISTRICT LOT 135 OSOYOOS DIVISION YALE DISTRICT PLAN 22856
2976 Conlin Ct	LOT 44 DISTRICT LOT 135 OSOYOOS DIVISION YALE DISTRICT PLAN 22856
762 Coopland Cr	LOT 23 DISTRICT LOT 135 OSOYOOS DIVISION YALE DISTRICT PLAN 22856

## Schedule A

987 Coronation Ave	LOT 48 DISTRICT LOT 138 OSOYOOS DIVISION YALE DISTRICT PLAN 1271
991 Coronation Ave	LOT 49 DISTRICT LOT 138 OSOYOOS DIVISION YALE DISTRICT PLAN 1271
931 Coronation Ave	LOT 39 DISTRICT LOT 138 OSOYOOS DIVISION YALE DISTRICT PLAN 1271
937 Coronation Ave	LOT 40 DISTRICT LOT 138 AND SECTION 30 TOWNSHIP 26 OSOYOOS DIVISION YALE DISTRICT PLAN 1271
983 Coronation Ave	LOT 47 DISTRICT LOT 138 OSOYOOS DIVISION YALE DISTRICT PLAN 1271
865 Coronation Ave	LOT 38 DISTRICT LOT 138 OSOYOOS DIVISION YALE DISTRICT PLAN 1277
859 Coronation Ave	LOT 39 DISTRICT LOT 138 OSOYOOS DIVISION YALE DISTRICT PLAN 1277
939 Coronation Ave	LOT 41 DISTRICT LOT 138 OSOYOOS DIVISION YALE DISTRICT PLAN 1271
853 Coronation Ave	LOT 40 DISTRICT LOT 138 OSOYOOS DIVISION YALE DISTRICT PLAN 1277
847 Coronation Ave	LOT 41 DISTRICT LOT 138 OSOYOOS DIVISION YALE DISTRICT PLAN 1277
2 847 Coronation Ave	
843 Coronation Ave	LOT 42 DISTRICT LOT 138 OSOYOOS DIVISION YALE DISTRICT PLAN 1277
835-837 Coronation Ave	LOT 43 DISTRICT LOT 138 OSOYOOS DIVISION YALE DISTRICT PLAN 1277
831 Coronation Ave	LOT 44 DISTRICT LOT 138 OSOYOOS DIVISION YALE DISTRICT PLAN 1277
825 Coronation Ave	LOT 45 DISTRICT LOT 138 OSOYOOS DIVISION YALE DISTRICT PLAN 1277
819 Coronation Ave	LOT 46 DISTRICT LOT 138 OSOYOOS DIVISION YALE DISTRICT PLAN 1277
925 Coronation Ave	LOT 38 DISTRICT LOT 138 OSOYOOS DIVISION YALE DISTRICT PLAN 1271
979 Coronation Ave	LOT 46 DISTRICT LOT 138 OSOYOOS DIVISION YALE DISTRICT PLAN 1271
949 Coronation Ave	LOT 42 DISTRICT LOT 138 OSOYOOS DIVISION YALE DISTRICT PLAN 1271
977 Coronation Ave	LOT 45 DISTRICT LOT 138 OSOYOOS DIVISION YALE DISTRICT PLAN 1271
959 Coronation Ave	LOT 44 DISTRICT LOT 138 OSOYOOS DIVISION YALE DISTRICT PLAN 1271
953 Coronation Ave	LOT 43 DISTRICT LOT 138 OSOYOOS DIVISION YALE DISTRICT PLAN 1271
867 Morrison Ave	LOT 1 DISTRICT LOT 136 OSOYOOS DIVISION YALE DISTRICT PLAN 8383
887 Morrison Ave	LOT 3 DISTRICT LOT 136 OSOYOOS DIVISION YALE DISTRICT PLAN 8383
877 Morrison Ave	LOT 2 DISTRICT LOT 136 OSOYOOS DIVISION YALE DISTRICT PLAN 8383
786 Morrison Ave	LOT A DISTRICT LOT 136 OSOYOOS DIVISION YALE DISTRICT PLAN 7310
756 Morrison Ave	LOT 2 DISTRICT LOT 136 OSOYOOS DIVISION YALE DISTRICT PLAN 14767
742-744 Morrison Ave	LOT 2 DISTRICT LOT 136 OSOYOOS DIVISION YALE DISTRICT PLAN 14899
858 Morrison Ave	LOT 5 DISTRICT LOT 136 OSOYOOS DIVISION YALE DISTRICT PLAN 14036
834 Morrison Ave	LOT 4 DISTRICT LOT 136 OSOYOOS DIVISION YALE DISTRICT PLAN 14036

### Schedule A

824-826 Morrison Ave	LOT 3 DISTRICT LOT 136 OSOYOOS DIVISION YALE DISTRICT PLAN 14036
773 Morrison Ave	STRATA LOT CP DISTRICT LOT 136 OSOYOOS DIVISION YALE DISTRICT STRATA PLAN KAS3729
1 773 Morrison Ave	STRATA LOT 1 DISTRICT LOT 136 OSOYOOS DIVISION YALE DISTRICT STRATA PLAN KAS3729 TOGETHER WITH AN INTEREST IN THE COMMON PROPERTY IN PROPORTION TO THE UNIT ENTITLEMENT OF THE STRATA LOT AS SHOWN ON FORM V
3 773 Morrison Ave	STRATA LOT 2 DISTRICT LOT 136 OSOYOOS DIVISION YALE DISTRICT STRATA PLAN KAS3729 TOGETHER WITH AN INTEREST IN THE COMMON PROPERTY IN PROPORTION TO THE UNIT ENTITLEMENT OF THE STRATA LOT AS SHOWN ON FORM V
762 Morrison Ave	LOT C DISTRICT LOT 136 OSOYOOS DIVISION YALE DISTRICT PLAN 15503
770-772 Morrison Ave	LOT D DISTRICT LOT 136 OSOYOOS DIVISION YALE DISTRICT PLAN 15503
837 Morrison Ave	LOT 3 DISTRICT LOT 136 OSOYOOS DIVISION YALE DISTRICT PLAN 4686
857 Morrison Ave	LOT 4 DISTRICT LOT 136 OSOYOOS DIVISION YALE DISTRICT PLAN 4686
817 Morrison Ave	LOT A DISTRICT LOT 136 OSOYOOS DIVISION YALE DISTRICT PLAN 37549
827 Morrison Ave	LOT B DISTRICT LOT 136 OSOYOOS DIVISION YALE DISTRICT PLAN 37549
792 Morrison Ave	LOT A DISTRICT LOT 136 OSOYOOS DIVISION YALE DISTRICT PLAN 27277
800 Morrison Ave	LOT B DISTRICT LOT 136 OSOYOOS DIVISION YALE DISTRICT PLAN 27277
732 Morrison Ave	LOT A DISTRICT LOT 136 OSOYOOS DIVISION YALE DISTRICT PLAN 17641
738 Morrison Ave	LOT B DISTRICT LOT 136 OSOYOOS DIVISION YALE DISTRICT PLAN 17641
735 Morrison Ave	AMENDED LOT 1 (SEE 250306F) DISTRICT LOT 136 OSOYOOS DIVISION YALE DISTRICT PLAN 3895
799 Morrison Ave	LOT 1 DISTRICT LOT 136 OSOYOOS DIVISION YALE DISTRICT PLAN 38972
805 Morrison Ave	LOT 2 DISTRICT LOT 136 OSOYOOS DIVISION YALE DISTRICT PLAN 38972
813 Morrison Ave	LOT B DISTRICT LOT 136 OSOYOOS DIVISION YALE DISTRICT PLAN 38358
809 Morrison Ave	LOT A DISTRICT LOT 136 OSOYOOS DIVISION YALE DISTRICT PLAN 38358
1009-1011 Coronation Ave	LOT 2 DISTRICT LOT 138 OSOYOOS DIVISION YALE DISTRICT PLAN 3812
884 Morrison Ave	LOT A DISTRICT LOT 136 OSOYOOS DIVISION YALE DISTRICT PLAN 28548
894 Morrison Ave	LOT B DISTRICT LOT 136 OSOYOOS DIVISION YALE DISTRICT PLAN 28548
765 Morrison Ave	LOT 3 DISTRICT LOT 136 OSOYOOS DIVISION YALE DISTRICT PLAN 29255
755 Morrison Ave	LOT 2 DISTRICT LOT 136 OSOYOOS DIVISION YALE DISTRICT PLAN 29255
745 Morrison Ave	LOT 1 DISTRICT LOT 136 OSOYOOS DIVISION YALE DISTRICT PLAN 29255
824 Grenfell Ave	LOT 3 DISTRICT LOT 136 OSOYOOS DIVISION YALE DISTRICT PLAN 9138

### Schedule A

825 Grenfell Ave	LOT 12 DISTRICT LOT 136 OSOYOOS DIVISION YALE DISTRICT PLAN 9138
817 Grenfell Ave	LOT 11 DISTRICT LOT 136 OSOYOOS DIVISION YALE DISTRICT PLAN 9138
805 Grenfell Ave	LOT 10 DISTRICT LOT 136 OSOYOOS DIVISION YALE DISTRICT PLAN 9138
833-835 Grenfell Ave	STRATA LOT CP DISTRICT LOT 136 OSOYOOS DIVISION YALE DISTRICT STRATA PLAN EPS216
833 Grenfell Ave	STRATA LOT 1 DISTRICT LOT 136 OSOYOOS DIVISION YALE DISTRICT STRATA PLAN EPS216 TOGETHER WITH AN INTEREST IN THE COMMON PROPERTY IN PROPORTION TO THE UNIT ENTITLEMENT OF THE STRATA LOT AS SHOWN ON FORM V
835 Grenfell Ave	STRATA LOT 2 DISTRICT LOT 136 OSOYOOS DIVISION YALE DISTRICT STRATA PLAN EPS216 TOGETHER WITH AN INTEREST IN THE COMMON PROPERTY IN PROPORTION TO THE UNIT ENTITLEMENT OF THE STRATA LOT AS SHOWN ON FORM V
841 Grenfell Ave	LOT 14 DISTRICT LOT 136 OSOYOOS DIVISION YALE DISTRICT PLAN 9138
832 Grenfell Ave	LOT 4 DISTRICT LOT 136 OSOYOOS DIVISION YALE DISTRICT PLAN 9138
860 Grenfell Ave	LOT 7 DISTRICT LOT 136 OSOYOOS DIVISION YALE DISTRICT PLAN 9138
866 Grenfell Ave	LOT 8 DISTRICT LOT 136 OSOYOOS DIVISION YALE DISTRICT PLAN 9138
850-854 Grenfell Ave	LOT 6 DISTRICT LOT 136 OSOYOOS DIVISION YALE DISTRICT PLAN 9138
840 Grenfell Ave	LOT 5 DISTRICT LOT 136 OSOYOOS DIVISION YALE DISTRICT PLAN 9138
816 Grenfell Ave	STRATA LOT 1 DISTRICT LOT 136 OSOYOOS DIVISION YALE DISTRICT STRATA PLAN KAS2904 TOGETHER WITH AN INTEREST IN THE COMMON PROPERTY IN PROPORTION TO THE UNIT ENTITLEMENT OF THE STRATA LOT AS SHOWN ON FORM V
818 Grenfell Ave	STRATA LOT 2 DISTRICT LOT 136 OSOYOOS DIVISION YALE DISTRICT STRATA PLAN KAS2904 TOGETHER WITH AN INTEREST IN THE COMMON PROPERTY IN PROPORTION TO THE UNIT ENTITLEMENT OF THE STRATA LOT AS SHOWN ON FORM V
816-818 Grenfell Ave	STRATA LOT CP DISTRICT LOT 136 OSOYOOS DIVISION YALE DISTRICT STRATA PLAN KAS2904
872 Grenfell Ave	LOT 9 DISTRICT LOT 136 OSOYOOS DIVISION YALE DISTRICT PLAN 9138
821 Francis Ave	LOT 2 DISTRICT LOT 136 OSOYOOS DIVISION YALE DISTRICT PLAN 5196
785-787 Francis Ave	LOT 1 DISTRICT LOT 136 OSOYOOS DIVISION YALE DISTRICT PLAN 6253
801 Francis Ave	LOT 2 DISTRICT LOT 136 OSOYOOS DIVISION YALE DISTRICT PLAN 6253
1408 Graham St	LOT 7 DISTRICT LOT 138 OSOYOOS DIVISION YALE DISTRICT PLAN 4248
1404 Graham St	LOT 6 DISTRICT LOT 138 OSOYOOS DIVISION YALE DISTRICT PLAN 4248
1296 Graham St	LOT 50 DISTRICT LOT 138 OSOYOOS DIVISION YALE DISTRICT PLAN 1271
1445 Graham St	LOT 1 DISTRICT LOT 138 OSOYOOS DIVISION YALE DISTRICT PLAN 1438
1447 Graham St	LOT 2 DISTRICT LOT 138 OSOYOOS DIVISION YALE DISTRICT PLAN 1438



### Schedule A

1455 Graham St	LOT 3 DISTRICT LOT 138 OSOYOOS DIVISION YALE DISTRICT PLAN 1438
837 Francis Ave	LOT 1 DISTRICT LOT 136 OSOYOOS DIVISION YALE DISTRICT PLAN 14036
1461 Graham St	LOT A DISTRICT LOT 138 OSOYOOS DIVISION YALE DISTRICT PLAN 4598 EXCEPT PLAN PLAN B7596
763-765 Francis Ave	LOT A DISTRICT LOT 136 OSOYOOS DIVISION YALE DISTRICT PLAN 15503
775 Francis Ave	LOT B DISTRICT LOT 136 OSOYOOS DIVISION YALE DISTRICT PLAN 15503
859 Francis Ave	STRATA LOT 1 DISTRICT LOT 136 OSOYOOS DIVISION YALE DISTRICT STRATA PLAN K662 TOGETHER WITH AN INTEREST IN THE COMMON PROPERTY IN PROPORTION TO THE UNIT ENTITLEMENT OF THE STRATA LOT AS SHOWN ON FORM 1
861 Francis Ave	STRATA LOT 2 DISTRICT LOT 136 OSOYOOS DIVISION YALE DISTRICT STRATA PLAN K662 TOGETHER WITH AN INTEREST IN THE COMMON PROPERTY IN PROPORTION TO THE UNIT ENTITLEMENT OF THE STRATA LOT AS SHOWN ON FORM 1
859-861 Francis Ave	STRATA LOT CP DISTRICT LOT 136 OSOYOOS DIVISION YALE DISTRICT STRATA PLAN K662
1478 Graham St	LOT 3 DISTRICT LOT 138 OSOYOOS DIVISION YALE DISTRICT PLAN 26831
1482 Graham St	LOT 4 DISTRICT LOT 138 OSOYOOS DIVISION YALE DISTRICT PLAN 26831
1474 Graham St	LOT 2 DISTRICT LOT 138 OSOYOOS DIVISION YALE DISTRICT PLAN 26831
1470 Graham St	LOT 1 DISTRICT LOT 138 OSOYOOS DIVISION YALE DISTRICT PLAN 26831
1443 Graham St	LOT B DISTRICT LOT 138 OSOYOOS DIVISION YALE DISTRICT PLAN 16238
1382 Graham St	LOT 6 DISTRICT LOT 138 OSOYOOS DIVISION YALE DISTRICT PLAN 16006
858 Francis Ave	LOT 2 DISTRICT LOT 136 OSOYOOS DIVISION YALE DISTRICT PLAN 7948
847 Francis Ave	LOT B DISTRICT LOT 136 OSOYOOS DIVISION YALE DISTRICT PLAN 29447
843-845 Francis Ave	LOT A DISTRICT LOT 136 OSOYOOS DIVISION YALE DISTRICT PLAN 29447
1927 Ethel St	LOT 1 DISTRICT LOT 138 OSOYOOS DIVISION YALE DISTRICT PLAN 5078
1921 Ethel St	LOT 2 DISTRICT LOT 138 OSOYOOS DIVISION YALE DISTRICT PLAN 5078
2360 Ethel St	LOT 21 DISTRICT LOT 136 OSOYOOS DIVISION YALE DISTRICT PLAN 9138
1859 Ethel St	LOT 1 DISTRICT LOT 138 OSOYOOS DIVISION YALE DISTRICT PLAN 3189
1893 Ethel St	LOT 6 DISTRICT LOT 138 OSOYOOS DIVISION YALE DISTRICT PLAN 3189
1881 Ethel St	LOT 5 DISTRICT LOT 138 OSOYOOS DIVISION YALE DISTRICT PLAN 3189
1879 Ethel St	LOT 4 DISTRICT LOT 138 OSOYOOS DIVISION YALE DISTRICT PLAN 3189
1873 Ethel St	LOT 3 DISTRICT LOT 138 OSOYOOS DIVISION YALE DISTRICT PLAN 3189
1869 Ethel St	LOT 2 DISTRICT LOT 138 OSOYOOS DIVISION YALE DISTRICT PLAN 3189

### Schedule A

866 Stockwell Ave	STRATA LOT 1 DISTRICT LOT 138 OSOYOOS DIVISION YALE DISTRICT STRATA PLAN K285 TOGETHER WITH AN INTEREST IN THE COMMON PROPERTY IN PROPORTION TO THE UNIT ENTITLEMENT OF THE STRATA LOT AS SHOWN ON FORM 1
868 Stockwell Ave	STRATA LOT 2 DISTRICT LOT 138 OSOYOOS DIVISION YALE DISTRICT STRATA PLAN K285 TOGETHER WITH AN INTEREST IN THE COMMON PROPERTY IN PROPORTION TO THE UNIT ENTITLEMENT OF THE STRATA LOT AS SHOWN ON FORM 1
866-868 Stockwell Ave	STRATA LOT CP DISTRICT LOT 138 OSOYOOS DIVISION YALE DISTRICT STRATA PLAN K285
933 Stockwell Ave	LOT 1 DISTRICT LOT 138 OSOYOOS DIVISION YALE DISTRICT PLAN 4248
963 Stockwell Ave	LOT 5 DISTRICT LOT 138 OSOYOOS DIVISION YALE DISTRICT PLAN 4248
957-959 Stockwell Ave	LOT 4 DISTRICT LOT 138 OSOYOOS DIVISION YALE DISTRICT PLAN 4248
949 Stockwell Ave	LOT 3 DISTRICT LOT 138 OSOYOOS DIVISION YALE DISTRICT PLAN 4248
941-943 Stockwell Ave	LOT 2 DISTRICT LOT 138 OSOYOOS DIVISION YALE DISTRICT PLAN 4248
1260 Ethel St	LOT 6 DISTRICT LOT 138 OSOYOOS DIVISION YALE DISTRICT PLAN 1277
1263 Ethel St	LOT 6 SECTION 10 TOWNSHIP 26 OSOYOOS DIVISION YALE DISTRICT PLAN 1271
1254 Ethel St	LOT 7 DISTRICT LOT 138 OSOYOOS DIVISION YALE DISTRICT PLAN 1277
1291 Ethel St	LOT 1 DISTRICT LOT 138 OSOYOOS DIVISION YALE DISTRICT PLAN 1271
1255 Ethel St	LOT 7 DISTRICT LOT 138 OSOYOOS DIVISION YALE DISTRICT PLAN 1271
1285 Ethel St	LOT 2 DISTRICT LOT 138 OSOYOOS DIVISION YALE DISTRICT PLAN 1271
1267 Ethel St	LOT 5 DISTRICT LOT 138 AND SECTION 30 TOWNSHIP 36 OSOYOOS DIVISION YALE DISTRICT PLAN 1271
1266 Ethel St	LOT 5 DISTRICT LOT 138 OSOYOOS DIVISION YALE DISTRICT PLAN 1277
1272 Ethel St	LOT 4 DISTRICT LOT 138 OSOYOOS DIVISION YALE DISTRICT PLAN 1277
1280 Ethel St	LOT 3 DISTRICT LOT 138 OSOYOOS DIVISION YALE DISTRICT PLAN 1277
1292 Ethel St	LOT 1 DISTRICT LOT 138 OSOYOOS DIVISION YALE DISTRICT PLAN 1277
1271 Ethel St	LOT 4 DISTRICT LOT 138 OSOYOOS DIVISION YALE DISTRICT PLAN 1271
1284 Ethel St	LOT 2 DISTRICT LOT 138 OSOYOOS DIVISION YALE DISTRICT PLAN 1277
1279 Ethel St	LOT 3 DISTRICT LOT 138 OSOYOOS DIVISION YALE DISTRICT PLAN 1271
748 Stockwell Ave	LOT 19 DISTRICT LOT 138 OSOYOOS DIVISION YALE DISTRICT PLAN 1315
1976 Ethel St	LOT 15 DISTRICT LOT 138 OSOYOOS DIVISION YALE DISTRICT PLAN 1365
1968 Ethel St	LOT 16 DISTRICT LOT 138 OSOYOOS DIVISION YALE DISTRICT PLAN 1365
1994 Ethel St	LOT 13 DISTRICT LOT 138 OSOYOOS DIVISION YALE DISTRICT PLAN 1365
1968 Ethel St	LOT 16 DISTRICT LOT 138 OSOYOOS DIVISION YALE DISTRICT PLAN 1365

### Schedule A

1965 Ethel St	LOT C DISTRICT LOT 138 OSOYOOS DIVISION YALE DISTRICT PLAN 33614
1949-1951 Ethel St	LOT B DISTRICT LOT 138 OSOYOOS DIVISION YALE DISTRICT PLAN 33614
749 Stockwell Ave	LOT 6 DISTRICT LOT 138 OSOYOOS DIVISION YALE DISTRICT PLAN 1315
755-757 Stockwell Ave	LOT 7 DISTRICT LOT 138 OSOYOOS DIVISION YALE DISTRICT PLAN 1315
765 Stockwell Ave	LOT 8 DISTRICT LOT 138 OSOYOOS DIVISION YALE DISTRICT PLAN 1315
773 Stockwell Ave	LOT 9 DISTRICT LOT 138 OSOYOOS DIVISION YALE DISTRICT PLAN 1315
770 Stockwell Ave	LOT 16 DISTRICT LOT 138 OSOYOOS DIVISION YALE DISTRICT PLAN 1315
1414 Ethel St	LOT 1 DISTRICT LOT 138 OSOYOOS DIVISION YALE DISTRICT PLAN 1319
815 Stockwell Ave	LOT 10 DISTRICT LOT 138 OSOYOOS DIVISION YALE DISTRICT PLAN 1319
809 Stockwell Ave	LOT 11 DISTRICT LOT 138 OSOYOOS DIVISION YALE DISTRICT PLAN 1319
801 Stockwell Ave	LOT 12 DISTRICT LOT 138 OSOYOOS DIVISION YALE DISTRICT PLAN 1319
800 Stockwell Ave	LOT 13 DISTRICT LOT 138 OSOYOOS DIVISION YALE DISTRICT PLAN 1319
808 Stockwell Ave	LOT 14 DISTRICT LOT 138 OSOYOOS DIVISION YALE DISTRICT PLAN 1319
814-816 Stockwell Ave	LOT 15 DISTRICT LOT 138 OSOYOOS DIVISION YALE DISTRICT PLAN 1319
822 Stockwell Ave	LOT 16 DISTRICT LOT 138 OSOYOOS DIVISION YALE DISTRICT PLAN 1319
828 Stockwell Ave	LOT 17 DISTRICT LOT 138 OSOYOOS DIVISION YALE DISTRICT PLAN 1319
836 Stockwell Ave	LOT 18 DISTRICT LOT 138 OSOYOOS DIVISION YALE DISTRICT PLAN 1319
842 Stockwell Ave	LOT 19 DISTRICT LOT 138 OSOYOOS DIVISION YALE DISTRICT PLAN 1319
852 Stockwell Ave	LOT 20 DISTRICT LOT 138 OSOYOOS DIVISION YALE DISTRICT PLAN 1319
860 Stockwell Ave	LOT 21 DISTRICT LOT 138 OSOYOOS DIVISION YALE DISTRICT PLAN 1319
867 Stockwell Ave	LOT 3 DISTRICT LOT 138 OSOYOOS DIVISION YALE DISTRICT PLAN 1319
859 Stockwell Ave	LOT 4 DISTRICT LOT 138 OSOYOOS DIVISION YALE DISTRICT PLAN 1319
851 Stockwell Ave	LOT 5 DISTRICT LOT 138 OSOYOOS DIVISION YALE DISTRICT PLAN 1319
845 Stockwell Ave	LOT 6 DISTRICT LOT 138 OSOYOOS DIVISION YALE DISTRICT PLAN 1319
837 Stockwell Ave	LOT 7 DISTRICT LOT 138 OSOYOOS DIVISION YALE DISTRICT PLAN 1319
829 Stockwell Ave	LOT 8 DISTRICT LOT 138 OSOYOOS DIVISION YALE DISTRICT PLAN 1319
821 Stockwell Ave	LOT 9 DISTRICT LOT 138 OSOYOOS DIVISION YALE DISTRICT PLAN 1319
756 Stockwell Ave	LOT 18 DISTRICT LOT 138 OSOYOOS DIVISION YALE DISTRICT PLAN 1315
764 Stockwell Ave	LOT 17 DISTRICT LOT 138 OSOYOOS DIVISION YALE DISTRICT PLAN 1315
780 Stockwell Ave	LOT 15 DISTRICT LOT 138 OSOYOOS DIVISION YALE DISTRICT PLAN 1315

### Schedule A

969 Stockwell Ave	LOT 18 DISTRICT LOT 138 OSOYOOS DIVISION YALE DISTRICT PLAN 1326
925 Stockwell Ave	LOT 25 DISTRICT LOT 138 OSOYOOS DIVISION YALE DISTRICT PLAN 1326
1409 Ethel St	LOT 27 DISTRICT LOT 138 OSOYOOS DIVISION YALE DISTRICT PLAN 1326
1413-1415 Ethel St	LOT 28 DISTRICT LOT 138 OSOYOOS DIVISION YALE DISTRICT PLAN 1326
922 Stockwell Ave	LOT 4 DISTRICT LOT 138 OSOYOOS DIVISION YALE DISTRICT PLAN 1326
932 Stockwell Ave	LOT 5 DISTRICT LOT 138 OSOYOOS DIVISION YALE DISTRICT PLAN 1326
786 Stockwell Ave	LOT 14 DISTRICT LOT 138 OSOYOOS DIVISION YALE DISTRICT PLAN 1315
794 Stockwell Ave	LOT 13 DISTRICT LOT 138 OSOYOOS DIVISION YALE DISTRICT PLAN 1315
795 Stockwell Ave	LOT 12 DISTRICT LOT 138 OSOYOOS DIVISION YALE DISTRICT PLAN 1315
787 Stockwell Ave	LOT 11 DISTRICT LOT 138 OSOYOOS DIVISION YALE DISTRICT PLAN 1315
779-781 Stockwell Ave	LOT 10 DISTRICT LOT 138 OSOYOOS DIVISION YALE DISTRICT PLAN 1315
1370 Ethel St	LOT 13 DISTRICT LOT 138 OSOYOOS DIVISION YALE DISTRICT PLAN 947
1449 Ethel St	LOT 1 DISTRICT LOT 138 OSOYOOS DIVISION YALE DISTRICT PLAN 2442
1939-1941 Ethel St	
1939 Ethel St	STRATA LOT 1 DISTRICT LOT 138 OSOYOOS DIVISION YALE DISTRICT STRATA PLAN K561 TOGETHER WITH AN INTEREST IN COMMON PROPERTY IN PROPORTION TO THE UNIT ENTITLEMENT OF THE STRATA LOT AS SHOWN ON FORM 1
1941 Ethel St	STRATA LOT 2 DISTRICT LOT 138 OSOYOOS DIVISION YALE DISTRICT STRATA PLAN K561 TOGETHER WITH AN INTEREST IN COMMON PROPERTY IN PROPORTION TO THE UNIT ENTITLEMENT OF THE STRATA LOT AS SHOWN ON FORM 1
1005 Stockwell Ave	LOT 1 DISTRICT LOT 138 OSOYOOS DIVISION YALE DISTRICT PLAN 3535
1051 Stockwell Ave	LOT 6 DISTRICT LOT 138 OSOYOOS DIVISION YALE DISTRICT PLAN 3535
1061 Stockwell Ave	LOT 7 DISTRICT LOT 138 OSOYOOS DIVISION YALE DISTRICT PLAN 3535
1025 Stockwell Ave	LOT 3 DISTRICT LOT 138 OSOYOOS DIVISION YALE DISTRICT PLAN 3535
1015 Stockwell Ave	LOT 2 DISTRICT LOT 138 OSOYOOS DIVISION YALE DISTRICT PLAN 3535
1033 Stockwell Ave	LOT 4 DISTRICT LOT 138 OSOYOOS DIVISION YALE DISTRICT PLAN 3535
1047 Stockwell Ave	LOT 5 DISTRICT LOT 138 OSOYOOS DIVISION YALE DISTRICT PLAN 3535
1016 Stockwell Ave	PARCEL A (DD 137529F AND PLAN B6460) OF LOT 1 DISTRICT LOT 138 OSOYOOS DIVISION YALE DISTRICT PLAN 3636
2640 Ethel St	LOT 54 DISTRICT LOT 135 OSOYOOS DIVISION YALE DISTRICT PLAN 26296
1028 Stockwell Ave	LOT 2 DISTRICT LOT 138 OSOYOOS DIVISION YALE DISTRICT PLAN 3636

### Schedule A

1006 Stockwell Ave	LOT 1 DISTRICT LOT 138 OSOYOOS DIVISION YALE DISTRICT PLAN 3636 EXCEPT PLAN B6460
1032 Stockwell Ave	LOT 3 DISTRICT LOT 138 OSOYOOS DIVISION YALE DISTRICT PLAN 3636
980 Stockwell Ave	LOT 7 DISTRICT LOT 138 OSOYOOS DIVISION YALE DISTRICT PLAN 16006
958 Stockwell Ave	LOT 5 DISTRICT LOT 138 OSOYOOS DIVISION YALE DISTRICT PLAN 16006
954 Stockwell Ave	LOT 4 DISTRICT LOT 138 OSOYOOS DIVISION YALE DISTRICT PLAN 16006
950 Stockwell Ave	LOT 3 DISTRICT LOT 138 OSOYOOS DIVISION YALE DISTRICT PLAN 16006
946 Stockwell Ave	LOT 2 DISTRICT LOT 138 OSOYOOS DIVISION YALE DISTRICT PLAN 16006
940 Stockwell Ave	LOT 1 DISTRICT LOT 138 OSOYOOS DIVISION YALE DISTRICT PLAN 16006
1038 Stockwell Ave	LOT 1 DISTRICT LOT 138 OSOYOOS DIVISION YALE DISTRICT PLAN 6724
1040 Stockwell Ave	LOT 2 DISTRICT LOT 138 OSOYOOS DIVISION YALE DISTRICT PLAN 6724
1044 Stockwell Ave	LOT 1 DISTRICT LOT 138 OSOYOOS DIVISION YALE DISTRICT PLAN 3885
1062 Stockwell Ave	LOT 2 DISTRICT LOT 138 OSOYOOS DIVISION YALE DISTRICT PLAN 3885
1916 Ethel St	LOT 2 DISTRICT LOT 138 OSOYOOS DIVISION YALE DISTRICT PLAN 2836
1926 Ethel St	LOT 3 DISTRICT LOT 138 OSOYOOS DIVISION YALE DISTRICT PLAN 2836
2 1926 Ethel St	
1944 Ethel St	LOT 5 DISTRICT LOT 138 OSOYOOS DIVISION YALE DISTRICT PLAN 2836
1934 Ethel St	LOT 4 DISTRICT LOT 138 OSOYOOS DIVISION YALE DISTRICT PLAN 2836
1950 Ethel St	LOT 6 DISTRICT LOT 138 OSOYOOS DIVISION YALE DISTRICT PLAN 2836
763 Burne Ave	LOT 82 SECTION 19 TOWNSHIP 26 OSOYOOS DIVISION YALE DISTRICT PLAN 700
745 Burne Ave	LOT 84 SECTION 19 TOWNSHIP 26 OSOYOOS DIVISION YALE DISTRICT PLAN 700
755 Burne Ave	LOT 83 SECTION 19 TOWNSHIP 26 OSOYOOS DIVISION YALE DISTRICT PLAN 700
727 Burne Ave	LOT 86 SECTION 19 TOWNSHIP 26 OSOYOOS DIVISION YALE DISTRICT PLAN 700
737 Burne Ave	LOT 85 SECTION 19 TOWNSHIP 26 OSOYOOS DIVISION YALE DISTRICT PLAN 700
771 Burne Ave	LOT 81 SECTION 19 TOWNSHIP 26 OSOYOOS DIVISION YALE DISTRICT PLAN 700
805 Burne Ave	LOT 77 SECTION 19 TOWNSHIP 26 OSOYOOS DIVISION YALE DISTRICT PLAN 700
809 Burne Ave	LOT 76 SECTION 19 TOWNSHIP 26 OSOYOOS DIVISION YALE DISTRICT PLAN 700
813-815 Burne Ave	LOT 75 SECTION 19 TOWNSHIP 26 OSOYOOS DIVISION YALE DISTRICT PLAN 700
779 Burne Ave	LOT 80 SECTION 19 TOWNSHIP 26 OSOYOOS DIVISION YALE DISTRICT PLAN 700
783 Burne Ave	LOT 79 SECTION 19 TOWNSHIP 26 OSOYOOS DIVISION YALE DISTRICT PLAN 700

### Schedule A

797 Burne Ave	LOT 78 SECTION 19 TOWNSHIP 26 OSOYOOS DIVISION YALE DISTRICT PLAN 700
1056 Fuller Ave	LOT A DISTRICT LOT 138 OSOYOOS DIVISION YALE DISTRICT PLAN 5010
943 Fuller Ave	LOT 1 DISTRICT LOT 138 OSOYOOS DIVISION YALE DISTRICT PLAN 30923
951 Fuller Ave	LOT 2 DISTRICT LOT 138 OSOYOOS DIVISION YALE DISTRICT PLAN 30923
875 Fuller Ave	LOT 1 DISTRICT LOT 138 OSOYOOS DIVISION YALE DISTRICT PLAN 31153
937 Fuller Ave	LOT 7 DISTRICT LOT 138 OSOYOOS DIVISION YALE DISTRICT PLAN 1102
923 Fuller Ave	LOT 4 DISTRICT LOT 138 OSOYOOS DIVISION YALE DISTRICT PLAN 1102
931 Fuller Ave	LOT 6 DISTRICT LOT 138 OSOYOOS DIVISION YALE DISTRICT PLAN 1102
927 Fuller Ave	LOT 5 DISTRICT LOT 138 OSOYOOS DIVISION YALE DISTRICT PLAN 1102
965 Fuller Ave	LOT 5 DISTRICT LOT 138 OSOYOOS DIVISION YALE DISTRICT PLAN 1102
965 Fuller Ave	LOT 14 DISTRICT LOT 138 OSOYOOS DIVISION YALE DISTRICT PLAN 1102
977 Fuller Ave	LOT 15 DISTRICT LOT 138 OSOYOOS DIVISION YALE DISTRICT PLAN 1102
985 Fuller Ave	LOT 16 DISTRICT LOT 138 OSOYOOS DIVISION YALE DISTRICT PLAN 1102
989 Fuller Ave	LOT 17 DISTRICT LOT 138 OSOYOOS DIVISION YALE DISTRICT PLAN 1102
993 Fuller Ave	LOT 18 DISTRICT LOT 138 OSOYOOS DIVISION YALE DISTRICT PLAN 1102
992 Fuller Ave	LOT 21 DISTRICT LOT 138 OSOYOOS DIVISION YALE DISTRICT PLAN 1102
990 Fuller Ave	LOT 22 DISTRICT LOT 138 OSOYOOS DIVISION YALE DISTRICT PLAN 1102
982 Fuller Ave	LOT 23 DISTRICT LOT 138 OSOYOOS DIVISION YALE DISTRICT PLAN 1102
974 Fuller Ave	LOT 24 DISTRICT LOT 138 OSOYOOS DIVISION YALE DISTRICT PLAN 1102
968 Fuller Ave	LOT 25 DISTRICT LOT 138 OSOYOOS DIVISION YALE DISTRICT PLAN 1102
964 Fuller Ave	LOT 26 DISTRICT LOT 138 OSOYOOS DIVISION YALE DISTRICT PLAN 1102
960 Fuller Ave	LOT 27 DISTRICT LOT 138 OSOYOOS DIVISION YALE DISTRICT PLAN 1102
956 Fuller Ave	LOT 28 DISTRICT LOT 138 OSOYOOS DIVISION YALE DISTRICT PLAN 1102
932 Fuller Ave	LOT 33 DISTRICT LOT 138 OSOYOOS DIVISION YALE DISTRICT PLAN 1102
928 Fuller Ave	LOT 34 DISTRICT LOT 138 OSOYOOS DIVISION YALE DISTRICT PLAN 1102
922 Fuller Ave	PARCEL B (KF102645) DISTRICT LOT 138 OSOYOOS DIVISION YALE DISTRICT PLAN 1102
922 Fuller Ave	PARCEL B (KF102645) DISTRICT LOT 138 OSOYOOS DIVISION YALE DISTRICT PLAN 1102
2769 Curts St	LOT 1 DISTRICT LOT 135 OSOYOOS DIVISION YALE DISTRICT PLAN 8268
2660 Curts St	LOT A DISTRICT LOT 135 OSOYOOS DIVISION YALE DISTRICT PLAN 32363
861-863 Fuller Ave	LOT 14 DISTRICT LOT 138 OSOYOOS DIVISION YALE DISTRICT PLAN 947

### Schedule A

825 Fuller Ave	LOT 19 DISTRICT LOT 138 OSOYOOS DIVISION YALE DISTRICT PLAN 947
831 Fuller Ave	LOT 18 DISTRICT LOT 138 OSOYOOS DIVISION YALE DISTRICT PLAN 947
2 831 Fuller Ave	
843 Fuller Ave	LOT 17 DISTRICT LOT 138 OSOYOOS DIVISION YALE DISTRICT PLAN 947
849 Fuller Ave	LOT 16 DISTRICT LOT 138 OSOYOOS DIVISION YALE DISTRICT PLAN 947
855 Fuller Ave	LOT 15 DISTRICT LOT 138 OSOYOOS DIVISION YALE DISTRICT PLAN 947
801 Fuller Ave	LOT 22 DISTRICT LOT 138 OSOYOOS DIVISION YALE DISTRICT PLAN 947
809 Fuller Ave	LOT 21 DISTRICT LOT 138 OSOYOOS DIVISION YALE DISTRICT PLAN 947
817 Fuller Ave	LOT 20 DISTRICT LOT 138 OSOYOOS DIVISION YALE DISTRICT PLAN 947
2763 Curts St	LOT 1 DISTRICT LOT 135 OSOYOOS DIVISION YALE DISTRICT PLAN 25798
955 Fuller Ave	LOT B DISTRICT LOT 138 OSOYOOS DIVISION YALE DISTRICT PLAN 25197
925 Sutherland Ave	LOT A DISTRICT LOT 138 OSOYOOS DIVISION YALE DISTRICT PLAN 16562
907 Sutherland Ave	LOT B DISTRICT LOT 138 OSOYOOS DIVISION YALE DISTRICT PLAN 16562
1057 Fuller Ave	LOT 7 DISTRICT LOT 138 OSOYOOS DIVISION YALE DISTRICT PLAN 9746
1027 Fuller Ave	LOT 28 DISTRICT LOT 138 OSOYOOS DIVISION YALE DISTRICT PLAN 3707
1047-1049 Fuller Ave	STRATA LOT CP DISTRICT LOT 138 OSOYOOS DIVISION YALE DISTRICT STRATA PLAN KAS3187
1047 Fuller Ave	STRATA LOT 1 DISTRICT LOT 138 OSOYOOS DIVISION YALE DISTRICT STRATA PLAN KAS3187 TOGETHER WITH AN INTEREST IN THE COMMON PROPERTY IN PROPORTION TO THE UNIT ENTITLEMENT OF THE STRATA LOT AS SHOWN ON FORM V
1049 Fuller Ave	STRATA LOT 2 DISTRICT LOT 138 OSOYOOS DIVISION YALE DISTRICT STRATA PLAN KAS3187 TOGETHER WITH AN INTEREST IN THE COMMON PROPERTY IN PROPORTION TO THE UNIT ENTITLEMENT OF THE STRATA LOT AS SHOWN ON FORM V
1037 Fuller Ave	STRATA LOT 1 DISTRICT LOT 138 OSOYOOS DIVISION YALE DISTRICT STRATA PLAN KAS3186 TOGETHER WITH AN INTEREST IN THE COMMON PROPERTY IN PROPORTION TO THE UNIT ENTITLEMENT OF THE STRATA LOT AS SHOWN ON FORM V
1039 Fuller Ave	STRATA LOT 2 DISTRICT LOT 138 OSOYOOS DIVISION YALE DISTRICT STRATA PLANKAS3186 TOGETHER WITH AN INTEREST IN THE COMMON PROPERTY IN PROPORTION TO THE UNIT ENTITLEMENT OF THE STRATA LOT AS SHOWN ON FORM V
1037-1039 Fuller Ave	STRATA LOT CP DISTRICT LOT 138 OSOYOOS DIVISION YALE DISTRICT STRATA PLANKAS3186
1017 Fuller Ave	LOT 27 DISTRICT LOT 138 OSOYOOS DIVISION YALE DISTRICT PLAN 3707
1007 Fuller Ave	LOT 26 DISTRICT LOT 138 OSOYOOS DIVISION YALE DISTRICT PLAN 3707
1046 Fuller Ave	LOT 25 DISTRICT LOT 138 OSOYOOS DIVISION YALE DISTRICT PLAN 3707

## Schedule A

1036 Fuller Ave	LOT 24 DISTRICT LOT 138 OSOYOOS DIVISION YALE DISTRICT PLAN 3707
1024-1026 Fuller Ave	LOT 23 DISTRICT LOT 138 OSOYOOS DIVISION YALE DISTRICT PLAN 3707
1008 Fuller Ave	LOT 21 DISTRICT LOT 138 OSOYOOS DIVISION YALE DISTRICT PLAN 3707
1018 Fuller Ave	STRATA LOT 1 DISTRICT LOT 138 OSOYOOS DIVISION YALE DISTRICT STRATA PLAN KAS3771 TOGETHER WITH AN INTEREST IN THE COMMON PROPERTY IN PROPORTION TO THE UNIT ENTITLEMENT OF THE STRATA LOT AS SHOWN ON FORM V
1020 Fuller Ave	STRATA LOT 2 DISTRICT LOT 138 OSOYOOS DIVISION YALE DISTRICT STRATA PLAN KAS3771 TOGETHER WITH AN INTEREST IN THE COMMON PROPERTY IN PROPORTION TO THE UNIT ENTITLEMENT OF THE STRATA LOT AS SHOWN ON FORM V
1018-1020 Fuller Ave	STRATA LOT CP DISTRICT LOT 138 OSOYOOS DIVISION YALE DISTRICT STRATA PLAN KAS3771
883 Sutherland Ave	LOT 1 DISTRICT LOT 138 OSOYOOS DIVISION YALE DISTRICT PLAN 2836
763 Fuller Ave	LOT 33 DISTRICT LOT 138 OSOYOOS DIVISION YALE DISTRICT PLAN 694
757 Fuller Ave	LOT 35 DISTRICT LOT 138 OSOYOOS DIVISION YALE DISTRICT PLAN 694
757 Fuller Ave	LOT 35 DISTRICT LOT 138 OSOYOOS DIVISION YALE DISTRICT PLAN 694
751 Fuller Ave	LOT 37 SECTION 30 TOWNSHP 26 OSOYOOS DIVISION YALE DISTRICT PLAN 694
758 Fuller Ave	LOT 14 DISTRICT LOT 138 OSOYOOS DIVISION YALE DISTRICT PLAN 694
750 Fuller Ave	LOT 12 DISTRICT LOT 138 OSOYOOS DIVISION YALE DISTRICT PLAN 694
767 Fuller Ave	LOT 32 DISTRICT LOT 138 OSOYOOS DIVISION YALE DISTRICT PLAN 694
771 Fuller Ave	LOT 31 DISTRICT LOT 138 OSOYOOS DIVISION YALE DISTRICT PLAN 694
790 Fuller Ave	LOT 22 DISTRICT LOT 138 OSOYOOS DIVISION YALE DISTRICT PLAN 694
750 Fuller Ave	LOT 12 DISTRICT LOT 138 OSOYOOS DIVISION YALE DISTRICT PLAN 694
793 Fuller Ave	LOT 25 DISTRICT LOT 138 OSOYOOS DIVISION YALE DISTRICT PLAN 694
746 Fuller Ave	LOT 10 DISTRICT LOT 138 OSOYOOS DIVISION YALE DISTRICT PLAN 694
751 Fuller Ave	LOT 37 SECTION 30 TOWNSHP 26 OSOYOOS DIVISION YALE DISTRICT PLAN 694
771 Fuller Ave	LOT 31 DISTRICT LOT 138 OSOYOOS DIVISION YALE DISTRICT PLAN 694
783 Fuller Ave	LOT 27 DISTRICT LOT 138 OSOYOOS DIVISION YALE DISTRICT PLAN 694
774 Fuller Ave	LOT 18 DISTRICT LOT 138 OSOYOOS DIVISION YALE DISTRICT PLAN 694
793 Fuller Ave	LOT 25 DISTRICT LOT 138 OSOYOOS DIVISION YALE DISTRICT PLAN 694
777 Fuller Ave	LOT 29 DISTRICT LOT 138 OSOYOOS DIVISION YALE DISTRICT PLAN 694
777 Fuller Ave	LOT 29 DISTRICT LOT 138 OSOYOOS DIVISION YALE DISTRICT PLAN 694



### Schedule A

774 Fuller Ave	LOT 18 DISTRICT LOT 138 OSOYOOS DIVISION YALE DISTRICT PLAN 694
783 Fuller Ave	LOT 27 DISTRICT LOT 138 OSOYOOS DIVISION YALE DISTRICT PLAN 694
766 Fuller Ave	LOT 16 DISTRICT LOT 138 OSOYOOS DIVISION YALE DISTRICT PLAN 694
758 Fuller Ave	LOT 14 DISTRICT LOT 138 OSOYOOS DIVISION YALE DISTRICT PLAN 694
766 Fuller Ave	LOT 16 DISTRICT LOT 138 OSOYOOS DIVISION YALE DISTRICT PLAN 694
1046 Martin Ave	LOT 1 DISTRICT LOT 138 OSOYOOS DIVISION YALE DISTRICT PLAN 4311
1960 Ethel St	PARCEL A (X167591) DISTRICT LOT 138 OSOYOOS DIVISION YALE DISTRICT PLAN 1365
1018 Cawston Ave	STRATA LOT 1 DISTRICT LOT 138 OSOYOOS DIVISION YALE DISTRICT STRATA PLAN K719 TOGETHER WITH AN INTEREST IN THE COMMON PROPERTY IN PROPORTION TO THE UNIT ENTITLEMENT OF THE STRATA LOT AS SHOWN ON FORM 1
1020 Cawston Ave	STRATA LOT 2 DISTRICT LOT 138 OSOYOOS DIVISION YALE DISTRICT STRATA PLAN K719 TOGETHER WITH AN INTEREST IN THE COMMON PROPERTY IN PROPORTION TO THE UNIT ENTITLEMENT OF THE STRATA LOT AS SHOWN ON FORM 1
1018-1020 Cawston Ave	STRATA LOT CP DISTRICT LOT 138 OSOYOOS DIVISION YALE DISTRICT STRATA PLAN K719
871-873 Francis Ave	STRATA LOT CP DISTRICT LOT 136 OSOYOOS DIVISION YALE DISTRICT STRATA PLAN K720
871 Francis Ave	STRATA LOT 1 DISTRICT LOT 136 OSOYOOS DIVISION YALE DISTRICT STRATA PLAN K720 TOGETHER WITH AN INTEREST IN THE COMMON PROPERTY IN PROPORTION TO THE UNIT ENTITLEMENT OF THE STRATA LOT AS SHOWN ON FORM 1
873 Francis Ave	STRATA LOT 2 DISTRICT LOT 136 OSOYOOS DIVISION YALE DISTRICT STRATA PLAN K720 TOGETHER WITH AN INTEREST IN THE COMMON PROPERTY IN PROPORTION TO THE UNIT ENTITLEMENT OF THE STRATA LOT AS SHOWN ON FORM 1
1029 Coronation Ave	STRATA LOT 2 DISTRICT LOT 138 OSOYOOS DIVISION YALE DISTRICT STRATA PLAN K729 TOGETHER WITH AN INTEREST IN THE COMMON PROPERTY IN PROPORTION TO THE UNIT ENTITLEMENT AS SHOWN ON FORM 1
1031 Coronation Ave	STRATA LOT 1 DISTRICT LOT 138 OSOYOOS DIVISION YALE DISTRICT STRATA PLAN K729 TOGETHER WITH AN INTEREST IN THE COMMON PROPERTY IN PROPORTION TO THE UNIT ENTITLEMENT AS SHOWN ON FORM 1
1029-1031 Coronation Ave	STRATA LOT CP DISTRICT LOT 138 OSOYOOS DIVISION YALE DISTRICT STRATA PLAN K729
1265-1267 Graham St	STRATA LOT CP DISTRICT LOT 138 OSOYOOS DIVISION YALE DISTRICT STRATA PLAN K746
1265 Graham St	STRATA LOT 2 DISTRICT LOT 138 OSOYOOS DIVISION YALE DISTRICT STRATA PLAN K746 TOGETHER WITH AN INTEREST IN THE COMMON PROPERTY IN PROPORTION TO THE UNIT ENTITLEMENT OF THE STRATA LOT AS SHOWN ON FORM 1
1267 Graham St	STRATA LOT 1 DISTRICT LOT 138 OSOYOOS DIVISION YALE DISTRICT STRATA PLAN K746 TOGETHER WITH AN INTEREST IN THE COMMON PROPERTY IN PROPORTION TO THE UNIT ENTITLEMENT OF THE STRATA LOT AS SHOWN ON FORM 1
1019 Coronation Ave	STRATA LOT 1 DISTRICT LOT 138 OSOYOOS DIVISION YALE DISTRICT STRATA PLAN K749 TOGETHER WITH AN

### Schedule A

	INTEREST IN THE COMMON PROPERTY IN PROPORTION TO THE UNIT ENTITLEMENT OF THE STRATA LOT AS SHOWN ON FORM 1
1021 Coronation Ave	STRATA LOT 2 DISTRICT LOT 138 OSOYOOS DIVISION YALE DISTRICT STRATA PLAN K749 TOGETHER WITH AN INTEREST IN THE COMMON PROPERTY IN PROPORTION TO THE UNIT ENTITLEMENT OF THE STRATA LOT AS SHOWN ON FORM 1
1019-1021 Coronation Ave	STRATA LOT CP DISTRICT LOT 138 OSOYOOS DIVISION YALE DISTRICT STRATA PLAN K749
755 Francis Ave	LOT B DISTRICT LOT 136 OSOYOOS DIVISION YALE DISTRICT PLAN KAP47048
1024 Cawston Ave	STRATA LOT 1 DISTRICT LOT 138 OSOYOOS DIVISION YALE DISTRICT STRATA PLAN K832 TOGETHER WITH AN INTEREST IN THE COMMON PROPERTY IN PROPORTION TO THE UNIT ENTITLEMENT OF THE STRATA LOT AS SHOWN ON FORM 1
1026 Cawston Ave	STRATA LOT 2 DISTRICT LOT 138 OSOYOOS DIVISION YALE DISTRICT STRATA PLAN K832 TOGETHER WITH AN INTEREST IN THE COMMON PROPERTY IN PROPORTION TO THE UNIT ENTITLEMENT OF THE STRATA LOT AS SHOWN ON FORM 1
1024-1026 Cawston Ave	STRATA LOT CP DISTRICT LOT 138 OSOYOOS DIVISION YALE DISTRICT STRATA PLAN K832
809-815 Francis Ave	STRATA LOT CP DISTRICT LOT 136 OSOYOOS DIVISION YALE DISTRICT STRATA PLAN KAS1009
809 Francis Ave	STRATA LOT 1 DISTRICT LOT 136 OSOYOOS DIVISION YALE DISTRICT STRATA PLAN KAS1009 TOGETHER WITH AN INTEREST IN THE COMMON PROPERTY IN PROPORTION TO THE UNIT ENTITLEMENT OF THE STRATA LOT AS SHOWN ON FORM 1
815 Francis Ave	STRATA LOT 2 DISTRICT LOT 136 OSOYOOS DIVISION YALE DISTRICT STRATA PLAN KAS1009 TOGETHER WITH AN INTEREST IN THE COMMON PROPERTY IN PROPORTION TO THE UNIT ENTITLEMENT OF THE STRATA LOT AS SHOWN ON FORM 1
936 Fuller Ave	STRATA LOT 1 DISTRICT LOT 138 OSOYOOS DIVISION YALE DISTRICT STRATA PLAN KAS1143 TOGETHER WITH AN INTEREST IN THE COMMON PROPERTY IN PROPORTION TO THE UNIT ENTITLEMENT OF THE STRATA LOT AS SHOWN ON FORM 1
938 Fuller Ave	STRATA LOT 2 DISTRICT LOT 138 OSOYOOS DIVISION YALE DISTRICT STRATA PLAN KAS1143 TOGETHER WITH AN INTEREST IN THE COMMON PROPERTY IN PROPORTION TO THE UNIT ENTITLEMENT OF THE STRATA LOT AS SHOWN ON FORM 1
936-938 Fuller Ave	STRATA LOT CP DISTRICT LOT 138 OSOYOOS DIVISION YALE DISTRICT STRATA PLAN KAS1143
787-789 Morrison Ave	STRATA LOT CP DISTRICT LOT 136 OSOYOOS DIVISION YALE DISTRICT STRATA PLAN KAS1281
787 Morrison Ave	STRATA LOT 1 DISTRICT LOT 136 OSOYOOS DIVISION YALE DISTRICT STRATA PLAN KAS1281 TOGETHER WITH AN INTEREST IN THE COMMON PROPERTY IN PROPORTION TO THE UNIT ENTITLEMENT OF THE STRATA LOT AS SHOWN ON FORM 1
789 Morrison Ave	STRATA LOT 2 DISTRICT LOT 136 OSOYOOS DIVISION YALE DISTRICT STRATA PLAN KAS1281 TOGETHER WITH AN INTEREST IN THE COMMON PROPERTY IN PROPORTION TO THE UNIT ENTITLEMENT OF THE STRATA LOT AS SHOWN ON FORM 1

### Schedule A

763 Kinnear Ave	STRATA LOT 1 DISTRICT LOT 135 OSOYOOS DIVISION YALE DISTRICT STRATA PLAN KAS1468 TOGETHER WITH AN INTEREST IN THE COMMON PROPERTY IN PROPORTION TO THE UNIT ENTITLEMENT OF THE STRATA LOT AS SHOWN ON FORM 1
767 Kinnear Ave	STRATA LOT 2 DISTRICT LOT 135 OSOYOOS DIVISION YALE DISTRICT STRATA PLAN KAS1468 TOGETHER WITH AN INTEREST IN THE COMMON PROPERTY IN PROPORTION TO THE UNIT ENTITLEMENT OF THE STRATA LOT AS SHOWN ON FORM 1
763-767 Kinnear Ave	STRATA LOT CP DISTRICT LOT 135 OSOYOOS DIVISION YALE DISTRICT STRATA PLAN KAS1468
749-751 Francis Ave	STRATA LOT CP DISTRICT LOT 136 OSOYOOS DIVISION YALE DISTRICT STRATA PLAN KAS1493
749 Francis Ave	STRATA LOT 1 DISTRICT LOT 136 OSOYOOS DIVISION YALE DISTRICT STRATA PLAN KAS1493 TOGETHER WITH AN INTEREST IN THE COMMON PROPERTY IN PROPORTION TO THE UNIT ENTITLEMENT OF THE STRATA LOT AS SHOWN ON FORM 1
751 Francis Ave	STRATA LOT 2 DISTRICT LOT 136 OSOYOOS DIVISION YALE DISTRICT STRATA PLAN KAS1493 TOGETHER WITH AN INTEREST IN THE COMMON PROPERTY IN PROPORTION TO THE UNIT ENTITLEMENT OF THE STRATA LOT AS SHOWN ON FORM 1
851 Cadder Ave	LOT A SECTION 19 TOWNSHIP 26 OSOYOOS DIVISION YALE DISTRICT PLAN KAP53377
812 Morrison Ave	STRATA LOT 1 DISTRICT LOT 136 OSOYOOS DIVISION YALE DISTRICT STRATA PLAN KAS1704 TOGETHER WITH AN INTEREST IN THE COMMON PROPERTY IN PROPORTION TO THE UNIT ENTITLEMENT OF THE STRATA LOT AS SHOWN ON FORM 1
814 Morrison Ave	STRATA LOT 2 DISTRICT LOT 136 OSOYOOS DIVISION YALE DISTRICT STRATA PLAN KAS1704 TOGETHER WITH AN INTEREST IN THE COMMON PROPERTY IN PROPORTION TO THE UNIT ENTITLEMENT OF THE STRATA LOT AS SHOWN ON FORM 1
812-814 Morrison Ave	STRATA LOT CP DISTRICT LOT 136 OSOYOOS DIVISION YALE DISTRICT STRATA PLAN KAS1704
809-811 Patterson Ave	STRATA LOT CP DISTRICT LOT 136 OSOYOOS DIVISION YALE DISTRICT STRATA PLAN KAS2004
809 Patterson Ave	STRATA LOT 1 DISTRICT LOT 136 OSOYOOS DIVISION YALE DISTRICT STRATA PLAN KAS2004 TOGETHER WITH AN INTEREST IN THE COMMON PROPERTY IN PROPORTION TO THE UNIT ENTITLEMENT OF THE STRATA LOT AS SHOWN ON FORM 1
811 Patterson Ave	STRATA LOT 2 DISTRICT LOT 136 OSOYOOS DIVISION YALE DISTRICT STRATA PLAN KAS2004 TOGETHER WITH AN INTEREST IN THE COMMON PROPERTY IN PROPORTION TO THE UNIT ENTITLEMENT OF THE STRATA LOT AS SHOWN ON FORM 1
736 Coopland Cr	STRATA LOT 1 DISTRICT LOT 135 OSOYOOS DIVISION YALE DISTRICT STRATA PLAN KAS2009 TOGETHER WITH AN INTEREST IN THE COMMON PROPERTY IN PROPORTION TO THE UNIT ENTITLEMENT OF THE STRATA LOT AS SHOWN ON FORM 1
738 Coopland Cr	STRATA LOT 2 DISTRICT LOT 135 OSOYOOS DIVISION YALE DISTRICT STRATA PLAN KAS2009 TOGETHER WITH AN INTEREST IN THE COMMON PROPERTY IN PROPORTION TO THE UNIT ENTITLEMENT OF THE STRATA LOT AS

### Schedule A

	SHOWN ON FORM 1
736-738 Coopland Cr	STRATA LOT CP DISTRICT LOT 135 OSOYOOS DIVISION YALE DISTRICT STRATA PLAN KAS2009
788-794 Patterson Ave	STRATA LOT CP DISTRICT LOT 136 OSOYOOS DIVISION YALE DISTRICT STRATA PLAN KAS2199
788 Patterson Ave	STRATA LOT 1 DISTRICT LOT 136 OSOYOOS DIVISION YALE DISTRICT STRATA PLAN KAS2199 TOGETHER WITH AN INTEREST IN THE COMMON PROPERTY IN PROPORTION TO THE UNIT ENTITLEMENT OF THE STRATA LOT AS SHOWN ON FORM 1
794 Patterson Ave	STRATA LOT 2 DISTRICT LOT 136 OSOYOOS DIVISION YALE DISTRICT STRATA PLAN KAS2199 TOGETHER WITH AN INTEREST IN THE COMMON PROPERTY IN PROPORTION TO THE UNIT ENTITLEMENT OF THE STRATA LOT AS SHOWN ON FORM 1
837 Patterson Ave	STRATA LOT 1 DISTRICT LOT 136 OSOYOOS DIVISION YALE DISTRICT STRATA PLAN KAS2397 TOGETHER WITH AN INTEREST IN THE COMMON PROPERTY IN PROPORTION TO THE UNIT ENTITLEMENT OF THE STRATA LOT AS SHOWN ON FORM V
839 Patterson Ave	STRATA LOT 2 DISTRICT LOT 136 OSOYOOS DIVISION YALE DISTRICT STRATA PLAN KAS2397 TOGETHER WITH AN INTEREST IN THE COMMON PROPERTY IN PROPORTION TO THE UNIT ENTITLEMENT OF THE STRATA LOT AS SHOWN ON FORM V
837-839 Patterson Ave	STRATA LOT CP DISTRICT LOT 136 OSOYOOS DIVISION YALE DISTRICT STRATA PLAN KAS2397
1038 Cawston Ave	STRATA LOT 1 DISTRICT LOT 138 OSOYOOS DIVISION YALE DISTRICT STRATA PLAN KAS2488 TOGETHER WITH AN INTEREST IN THE COMMON PROPERTY IN PROPORTION TO THE UNIT ENTITLEMENT OF THE STRATA LOT AS SHOWN ON FORM V
1040 Cawston Ave	STRATA LOT 2 DISTRICT LOT 138 OSOYOOS DIVISION YALE DISTRICT STRATA PLAN KAS2488 TOGETHER WITH AN INTEREST IN THE COMMON PROPERTY IN PROPORTION TO THE UNIT ENTITLEMENT OF THE STRATA LOT AS SHOWN ON FORM V
1038-1040 Cawston Ave	STRATA LOT CP DISTRICT LOT 138 OSOYOOS DIVISION YALE DISTRICT STRATA PLAN KAS2488
734-744 Patterson Ave	STRATA LOT CP DISTRICT LOT 136 OSOYOOS DIVISION YALE DISTRICT STRATA PLAN KAS2495
1 734 Patterson Ave	STRATA LOT 1 DISTRICT LOT 136 OSOYOOS DIVISION YALE DISTRICT STRATA PLAN KAS2495 TOGETHER WITH AN INTEREST IN THE COMMON PROPERTY IN PROPORTION TO THE UNIT ENTITLEMENT OF THE STRATA LOT AS SHOWN ON FORM V
2 744 Patterson Ave	STRATA LOT 2 DISTRICT LOT 136 OSOYOOS DIVISION YALE DISTRICT STRATA PLAN KAS2495 TOGETHER WITH AN INTEREST IN THE COMMON PROPERTY IN PROPORTION TO THE UNIT ENTITLEMENT OF THE STRATA LOT AS SHOWN ON FORM V
770 Patterson Ave	STRATA LOT 1 DISTRICT LOT 136 OSOYOOS DIVISION YALE DISTRICT STRATA PLAN KAS2528 TOGETHER WITH AN INTEREST IN THE COMMON PROPERTY IN PROPORTION TO THE UNIT ENTITLEMENT OF THE STRATA LOT AS SHOWN ON FORM V
776 Patterson Ave	STRATA LOT 2 DISTRICT LOT 136 OSOYOOS DIVISION YALE DISTRICT STRATA PLAN KAS2528 TOGETHER WITH AN INTEREST IN THE COMMON PROPERTY IN PROPORTION TO THE UNIT ENTITLEMENT OF THE STRATA LOT AS SHOWN ON FORM V

### Schedule A

770-776 Patterson Ave	STRATA LOT CP DISTRICT LOT 136 OSOYOOS DIVISION YALE DISTRICT STRATA PLAN KAS2528
770-772 Kinnear Ave	STRATA LOT CP DISTRICT LOT 135 OSOYOOS DIVISION YALE DISTRICT STRATA PLAN KAS2546
770 Kinnear Ave	STRATA LOT 1 DISTRICT LOT 135 OSOYOOS DIVISION YALE DISTRICT STRATA PLAN KAS2546 TOGETHER WITH AN INTEREST IN THE COMMON PROPERTY IN IN PROPORTION TO THE UNIT ENTITLEMENT OF THE STRATA LOT AS SHOWN ON FORM V
772 Kinnear Ave	STRATA LOT 2 DISTRICT LOT 135 OSOYOOS DIVISION YALE DISTRICT STRATA PLAN KAS2546 TOGETHER WITH AN INTEREST IN THE COMMON PROPERTY IN IN PROPORTION TO THE UNIT ENTITLEMENT OF THE STRATA LOT AS SHOWN ON FORM V
806 Copeland Pl	STRATA LOT 2 DISTRICT LOT 138 OSOYOOS DIVISION YALE DISTRICT STRATA PLAN KAS2582 TOGETHER WITH AN INTEREST IN THE COMMON PROPERTY IN PROPORTION TO THE UNIT ENTITLEMENT OF THE STRATA LOT AS SHOWN ON FORM V
1021 Cawston Ave	STRATA LOT 1 DISTRICT LOT 138 OSOYOOS DIVISION YALE DISTRICT STRATA PLAN KAS2627 TOGETHER WITH AN INTEREST IN THE COMMON PROPERTY IN PROPORTION TO THE UNIT ENTITLEMENT OF THE STRATA LOT AS SHOWN ON FORM V
1018 Wilson Ave	STRATA LOT CP DISTRICT LOT 138 OSOYOOS DIVISION YALE DISTRICT STRATA PLAN KAS2627
1018 Wilson Ave	STRATA LOT 2 DISTRICT LOT 138 OSOYOOS DIVISION YALE DISTRICT STRATA PLAN KAS2627 TOGETHER WITH AN INTEREST IN THE COMMON PROPERTY IN PROPORTION TO THE UNIT ENTITLEMENT OF THE STRATA LOT AS SHOWN ON FORM V
782 Fuller Ave	PARCEL B (SEE KW29818) DISTRICT LOT 138 OSOYOOS DIVISION YALE DISTRICT PLAN 694
755 Birch Ave	STRATA LOT 2 DISTRICT LOT 136 OSOYOOS DIVISION YALE DISTRICT STRATA PLAN KAS2650 TOGETHER WITH AN INTEREST IN THE COMMON PROPERTY IN PROPORTION TO THE UNIT ENTITLEMENT OF THE STRATA LOT AS SHOWN ON FORM V
757 Birch Ave	STRATA LOT 1 DISTRICT LOT 136 OSOYOOS DIVISION YALE DISTRICT STRATA PLAN KAS2650 TOGETHER WITH AN INTEREST IN THE COMMON PROPERTY IN PROPORTION TO THE UNIT ENTITLEMENT OF THE STRATA LOT AS SHOWN ON FORM V
755-757 Birch Ave	STRATA LOT CP DISTRICT LOT 136 OSOYOOS DIVISION YALE DISTRICT STRATA PLAN KAS2650
799 Elliot Ave	STRATA LOT CP DISTRICT LOT 138 OSOYOOS DIVISION YALE DISTRICT STRATA PLAN KAS2664
778 Copeland Pl	STRATA LOT B DISTRICT LOT 138 OSOYOOS DIVISION YALE DISTRICT STRATA PLAN KAS2664 TOGETHER WITH AN INTEREST IN THE COMMON PROPERTY IN PROPORTION TO THE UNIT ENTITLEMENT OF THE STRATA LOT AS SHOWN ON FORM V
988 Wilson Ave	STRATA LOT 2 DISTRICT LOT 138 OSOYOOS DIVISION YALE DISTRICT STRATA PLAN KAS2690 TOGETHER WITH AN INTEREST IN THE COMMON PROPERTY IN PROPORTION TO THE UNIT ENTITLEMENT OF THE STRATA LOT AS SHOWN ON FORM V
988 Wilson Ave	STRATA LOT CP DISTRICT LOT 138 OSOYOOS DIVISION YALE DISTRICT

### Schedule A

	STRATA PLAN KAS2690
995 Cawston Ave	STRATA LOT 1 DISTRICT LOT 138 OSOYOOS DIVISION YALE DISTRICT STRATA PLAN KAS2690 TOGETHER WITH AN INTEREST IN THE COMMON PROPERTY IN PROPORTION TO THE UNIT ENTITLEMENT OF THE STRATA LOT AS SHOWN ON FORM V
762-764 Martin Ave	LOT 9 DISTRICT LOT 138 OSOYOOS DIVISION YALE DISTRICT PLAN 1346
758-760 Martin Ave	LOT 8 DISTRICT LOT 138 OSOYOOS DIVISION YALE DISTRICT PLAN 1346
750 Martin Ave	LOT 7 DISTRICT LOT 138 OSOYOOS DIVISION YALE DISTRICT PLAN 1346
790 Fuller Ave	LOT 22 DISTRICT LOT 138 OSOYOOS DIVISION YALE DISTRICT PLAN 694
800 Fuller Ave	LOT 1 DISTRICT LOT 138 OSOYOOS DIVISION YALE DISTRICT PLAN KAP86461
804 Fuller Ave	LOT 2 DISTRICT LOT 138 OSOYOOS DIVISION YALE DISTRICT PLAN KAP86461
768-770 Wardlaw Ave	STRATA LOT CP DISTRICT LOT 136 OSOYOOS DIVISION YALE DISTRICT STRATA PLAN KAS3382
768 Wardlaw Ave	STRATA LOT 2 DISTRICT LOT 136 OSOYOOS DIVISION YALE DISTRICT STRATA PLAN KAS3382 TOGETHER WITH AN INTEREST IN THE COMMON PROPERTY IN PROPORTION TO THE UNIT ENTITLEMENT OF THE STRATA LOT AS SHOWN ON FORM V
770 Wardlaw Ave	STRATA LOT 1 DISTRICT LOT 136 OSOYOOS DIVISION YALE DISTRICT STRATA PLAN KAS3382 TOGETHER WITH AN INTEREST IN THE COMMON PROPERTY IN PROPORTION TO THE UNIT ENTITLEMENT OF THE STRATA LOT AS SHOWN ON FORM V
756 Wardlaw Ave	STRATA LOT 1 DISTRICT LOT 136 OSOYOOS DIVISION YALE DISTRICT STRATA PLAN KAS3486 TOGETHER WITH AN INTEREST IN THE COMMON PROPERTY IN PROPORTION TO THE UNIT ENTITLEMENT OF THE STRATA LOT AS SHOWN ON FORM V
758 Wardlaw Ave	STRATA LOT 2 DISTRICT LOT 136 OSOYOOS DIVISION YALE DISTRICT STRATA PLAN KAS3486 TOGETHER WITH AN INTEREST IN THE COMMON PROPERTY IN PROPORTION TO THE UNIT ENTITLEMENT OF THE STRATA LOT AS SHOWN ON FORM V
756-758 Wardlaw Ave	STRATA LOT CP DISTRICT LOT 136 OSOYOOS DIVISION YALE DISTRICT STRATA PLAN KAS3486
845 Birch Ave	STRATA LOT 1 DISTRICT LOT 136 OSOYOOS DIVISION YALE DISTRICT STRATA PLAN KAS3184 TOGETHER WITH AN INTEREST IN THE COMMON PROPERTY IN PROPORTION TO THE UNIT ENTITLEMENT OF THE STRATA LOT AS SHOWN ON FORM V
847 Birch Ave	STRATA LOT 2 DISTRICT LOT 136 OSOYOOS DIVISION YALE DISTRICT STRATA PLAN KAS3184 TOGETHER WITH AN INTEREST IN THE COMMON PROPERTY IN PROPORTION TO THE UNIT ENTITLEMENT OF THE STRATA LOT AS SHOWN ON FORM V
845-847 Birch Ave	STRATA LOT CP DISTRICT LOT 136 OSOYOOS DIVISION YALE DISTRICT STRATA PLAN KAS3184
855 Birch Ave	LOT 2 DISTRICT LOT 136 OSOYOOS DIVISION YALE DISTRICT PLAN 7575
829-833 Birch Ave	STRATA LOT CP DISTRICT LOT 136 OSOYOOS DIVISION YALE DISTRICT STRATA PLAN K276
829 Birch Ave	STRATA LOT 1 DISTRICT LOT 136 OSOYOOS DIVISION YALE DISTRICT STRATA PLAN K276 TOGETHER WITH AN

### Schedule A

	INTEREST IN THE COMMON PROPERTY IN PROPORTION TO THE UNIT ENTITLEMENT OF THE STRATA LOT AS SHOWN ON FORM 1
833 Birch Ave	STRATA LOT 2 DISTRICT LOT 136 OSOYOOS DIVISION YALE DISTRICT STRATA PLAN K276 TOGETHER WITH AN INTEREST IN THE COMMON PROPERTY IN PROPORTION TO THE UNIT ENTITLEMENT OF THE STRATA LOT AS SHOWN ON FORM 1
823 Birch Ave	STRATA LOT 2 DISTRICT LOT 136 OSOYOOS DIVISION YALE DISTRICT STRATA PLAN KAS1398 TOGETHER WITH AN INTEREST IN THE COMMON PROPERTY IN PROPORTION TO THE UNIT ENTITLEMENT OF THE STRATA LOT AS SHOWN ON FORM 1
825 Birch Ave	STRATA LOT 1 DISTRICT LOT 136 OSOYOOS DIVISION YALE DISTRICT STRATA PLAN KAS1398 TOGETHER WITH AN INTEREST IN THE COMMON PROPERTY IN PROPORTION TO THE UNIT ENTITLEMENT OF THE STRATA LOT AS SHOWN ON FORM 1
823-825 Birch Ave	STRATA LOT CP DISTRICT LOT 136 OSOYOOS DIVISION YALE DISTRICT STRATA PLAN KAS1398
781 Coronation Ave	LOT 47 DISTRICT LOT 138 OSOYOOS DIVISION YALE DISTRICT PLAN 1039
793 Coronation Ave	LOT 49 DISTRICT LOT 138 OSOYOOS DIVISION YALE DISTRICT PLAN 1039
787 Coronation Ave	LOT 48 DISTRICT LOT 9 OSOYOOS DIVISION YALE DISTRICT PLAN 1039
773 Coronation Ave	LOT 46 DISTRICT LOT 138 OSOYOOS DIVISION YALE DISTRICT PLAN 1039
763-765 Coronation Ave	LOT 45 DISTRICT LOT 138 OSOYOOS DIVISION YALE DISTRICT PLAN 1039
757 Coronation Ave	LOT 44 DISTRICT LOT 138 OSOYOOS DIVISION YALE DISTRICT PLAN 1039
751 Coronation Ave	LOT 43 DISTRICT LOT 138 OSOYOOS DIVISION YALE DISTRICT PLAN 1039
743-745 Coronation Ave	LOT 42 DISTRICT LOT 138 OSOYOOS DIVISION YALE DISTRICT PLAN 1039
801 Coronation Ave	LOT 49 DISTRICT LOT 138 OSOYOOS DIVISION YALE DISTRICT PLAN 1277
813 Coronation Ave	LOT 47 DISTRICT LOT 138 OSOYOOS DIVISION YALE DISTRICT PLAN 1277
807 Coronation Ave	LOT 48 DISTRICT LOT 138 OSOYOOS DIVISION YALE DISTRICT PLAN 1277
887-889 Patterson Ave	LOT 9 DISTRICT LOT 136 OSOYOOS DIVISION YALE DISTRICT PLAN 4855
883-885 Patterson Ave	STRATA LOT CP DISTRICT LOT 136 OSOYOOS DIVISION YALE DISTRICT STRATA PLAN KAS2719
883 Patterson Ave	STRATA LOT 1 DISTRICT LOT 136 OSOYOOS DIVISION YALE DISTRICT STRATA PLAN KAS2719 TOGETHER WITH AN INTEREST IN THE COMMON PROPERTY IN PROPORTION TO THE UNIT ENTITLEMENT OF THE STRATA LOT AS SHOWN ON FORM V
885 Patterson Ave	STRATA LOT 2 DISTRICT LOT 136 OSOYOOS DIVISION YALE DISTRICT STRATA PLAN KAS2719 TOGETHER WITH AN INTEREST IN THE COMMON PROPERTY IN PROPORTION TO THE UNIT ENTITLEMENT OF THE STRATA LOT AS SHOWN ON FORM V
877 Patterson Ave	LOT 7 DISTRICT LOT 136 OSOYOOS DIVISION YALE DISTRICT PLAN 4855
896 Wardlaw Ave	LOT 10 DISTRICT LOT 136 OSOYOOS DIVISION YALE DISTRICT PLAN 4855

### Schedule A

886-888 Wardlaw Ave	STRATA LOT CP DISTRICT LOT 136 OSOYOOS DIVISION YALE DISTRICT STRATA PLAN KAS4003
886 Wardlaw Ave	STRATA LOT 1 DISTRICT LOT 136 OSOYOOS DIVISION YALE DISTRICT STRATA PLAN KAS4003 TOGETHER WITH AN INTEREST IN THE COMMON PROPERTY IN PROPORTION TO THE UNIT ENTITLEMENT OF THE STRATA LOT AS SHOWN ON FORM V
888 Wardlaw Ave	STRATA LOT 2 DISTRICT LOT 136 OSOYOOS DIVISION YALE DISTRICT STRATA PLAN KAS4003 TOGETHER WITH AN INTEREST IN THE COMMON PROPERTY IN PROPORTION TO THE UNIT ENTITLEMENT OF THE STRATA LOT AS SHOWN ON FORM V
840 Wardlaw Ave	LOT 15 DISTRICT LOT 136 OSOYOOS DIVISION YALE DISTRICT PLAN 4855
852-858 Wardlaw Ave	STRATA LOT CP DISTRICT LOT 136 OSOYOOS DIVISION YALE DISTRICT STRATA PLAN KAS3523
852 Wardlaw Ave	STRATA LOT 1 DISTRICT LOT 136 OSOYOOS DIVISION YALE DISTRICT STRATA PLAN KAS3523 TOGETHER WITH AN INTEREST IN THE COMMON PROPERTY IN PROPORTION TO THE UNIT ENTITLEMENT OF THE STRATA LOT AS SHOWN ON FORM V
858 Wardlaw Ave	STRATA LOT 2 DISTRICT LOT 136 OSOYOOS DIVISION YALE DISTRICT STRATA PLAN KAS3523 TOGETHER WITH AN INTEREST IN THE COMMON PROPERTY IN PROPORTION TO THE UNIT ENTITLEMENT OF THE STRATA LOT AS SHOWN ON FORM V
876 Wardlaw Ave	STRATA LOT 2 DISTRICT LOT 136 OSOYOOS DIVISION YALE DISTRICT STRATA PLAN KAS3740 TOGETHER WITH AN INTEREST IN THE COMMON PROPERTY IN PROPORTION TO THE UNIT ENTITLEMENT OF THE STRATA LOT AS SHOWN ON FORM V
878 Wardlaw Ave	STRATA LOT 1 DISTRICT LOT 136 OSOYOOS DIVISION YALE DISTRICT STRATA PLAN KAS3740 TOGETHER WITH AN INTEREST IN THE COMMON PROPERTY IN PROPORTION TO THE UNIT ENTITLEMENT OF THE STRATA LOT AS SHOWN ON FORM V
876-878 Wardlaw Ave	STRATA LOT CP DISTRICT LOT 136 OSOYOOS DIVISION YALE DISTRICT STRATA PLAN KAS3740
864-868 Wardlaw Ave	STRATA LOT CP DISTRICT LOT 136 OSOYOOS DIVISION YALE DISTRICT STRATA PLAN KAS1783
864 Wardlaw Ave	STRATA LOT 1 DISTRICT LOT 136 OSOYOOS DIVISION YALE DISTRICT STRATA PLAN KAS1783 TOGETHER WITH AN INTEREST IN THE COMMON PROPERTY IN PROPORTION TO THE UNIT ENTITLEMENT OF THE STRATA LOT AS SHOWN ON FORM 1
868 Wardlaw Ave	STRATA LOT 2 DISTRICT LOT 136 OSOYOOS DIVISION YALE DISTRICT STRATA PLAN KAS1783 TOGETHER WITH AN INTEREST IN THE COMMON PROPERTY IN PROPORTION TO THE UNIT ENTITLEMENT OF THE STRATA LOT AS SHOWN ON FORM 1
808 Fuller Ave	LOT 2 DISTRICT LOT 138 OSOYOOS DIVISION YALE DISTRICT PLAN 947
816 Fuller Ave	LOT 3 DISTRICT LOT 138 OSOYOOS DIVISION YALE DISTRICT PLAN 947
826 Fuller Ave	LOT 4 DISTRICT LOT 138 OSOYOOS DIVISION YALE DISTRICT PLAN 947
828 Fuller Ave	LOT 5 DISTRICT LOT 138 OSOYOOS DIVISION YALE DISTRICT PLAN 947
836 Fuller Ave	LOT 6 DISTRICT LOT 138 OSOYOOS DIVISION YALE DISTRICT PLAN 947
844-846 Fuller Ave	LOT 7 DISTRICT LOT 138 OSOYOOS DIVISION YALE DISTRICT PLAN 947



### Schedule A

852 Fuller Ave	LOT 8 DISTRICT LOT 138 OSOYOOS DIVISION YALE DISTRICT PLAN 947
860 Fuller Ave	LOT 9 DISTRICT LOT 138 OSOYOOS DIVISION YALE DISTRICT PLAN 947
1346-1348 Ethel St	LOT 10 DISTRICT LOT 138 OSOYOOS DIVISION YALE DISTRICT PLAN 947
884 Fuller Ave	STRATA LOT 2 DISTRICT LOT 138 OSOYOOS DIVISION YALE DISTRICT STRATA PLAN KAS3000 TOGETHER WITH AN INTEREST IN THE COMMON PROPERTY IN PROPORTION TO THE UNIT ENTITLEMENT OF THE STRATA LOT AS SHOWN ON FORM V.
886 Fuller Ave	STRATA LOT 1 DISTRICT LOT 138 OSOYOOS DIVISION YALE DISTRICT STRATA PLAN KAS3000 TOGETHER WITH AN INTEREST IN THE COMMON PROPERTY IN PROPORTION TO THE UNIT ENTITLEMENT OF THE STRATA LOT AS SHOWN ON FORM V.
884-886 Fuller Ave	STRATA LOT CP DISTRICT LOT 138 OSOYOOS DIVISION YALE DISTRICT STRATA PLAN KAS3000
1338 Ethel St	LOT 1 DISTRICT LOT 138 OSOYOOS DIVISION YALE DISTRICT PLAN 885
1330 Ethel St	STRATA LOT 2 DISTRICT LOT 138 OSOYOOS DIVISION YALE DISTRICT STRATA PLAN EPS791 TOGETHER WITH AN INTEREST IN THE COMMON PROPERTY IN PROPORTION TO THE UNITENTITLEMENT OF THE STRATA LOT AS SHOWN ON FORM V
895 Wilson Ave	STRATA LOT 1 DISTRICT LOT 138 OSOYOOS DIVISION YALE DISTRICT STRATA PLAN EPS791 TOGETHER WITH AN INTEREST IN THE COMMON PROPERTY IN PROPORTION TO THE UNITENTITLEMENT OF THE STRATA LOT AS SHOWN ON FORM V
1330 Ethel St	STRATA LOT CP DISTRICT LOT 138 OSOYOOS DIVISION YALE DISTRICT STRATA PLAN EPS791
848 Francis Ave	LOT 1 DISTRICT LOT 136 OSOYOOS DIVISION YALE DISTRICT PLAN 7948
838 Francis Ave	LOT 2 DISTRICT LOT 136 OSOYOOS DIVISION YALE DISTRICT PLAN 7572
828 Francis Ave	LOT 1 DISTRICT LOT 136 OSOYOOS DIVISION YALE DISTRICT PLAN 7572
802 Francis Ave	LOT 4 DISTRICT LOT 136 OSOYOOS DIVISION YALE DISTRICT PLAN 7578
794 Francis Ave	LOT 3 DISTRICT LOT 136 OSOYOOS DIVISION YALE DISTRICT PLAN 7578
734 Francis Ave	AMENDED LOT 3 (SEE 250674F) DISTRICT LOT 136 OSOYOOS DIVISION YALE DISTRICT PLAN 3791
764-766 Francis Ave	STRATA LOT CP DISTRICT LOT 136 OSOYOOS DIVISION YALE DISTRICT STRATA PLAN EPS1321
764 Francis Ave	STRATA LOT 1 DISTRICT LOT 136 OSOYOOS DIVISION YALE DISTRICT STRATA PLAN EPS1321 TOGETHER WITH AN INTEREST IN THE COMMON PROPERTY IN PROPORTION TO THE UNIT ENTITLEMENT OF THE STRATA LOT AS SHOWN ON FORM V
766 Francis Ave	STRATA LOT 2 DISTRICT LOT 136 OSOYOOS DIVISION YALE DISTRICT STRATA PLAN EPS1321 TOGETHER WITH AN INTEREST IN THE COMMON PROPERTY IN PROPORTION TO THE UNIT ENTITLEMENT OF THE STRATA LOT AS SHOWN ON FORM V
806 Francis Ave	LOT 5 DISTRICT LOT 136 OSOYOOS DIVISION YALE DISTRICT PLAN 7578
780 Francis Ave	LOT 2 DISTRICT LOT 136 OSOYOOS DIVISION YALE DISTRICT PLAN 7578

### Schedule A

742 Francis Ave	STRATA LOT 1 DISTRICT LOT 136 OSOYOOS DIVISION YALE DISTRICT STRATA PLAN KAS870 TOGETHER WITH AN INTEREST IN THE COMMON PROPERTY IN PROPORTION TO THE UNIT ENTITLEMENT OF THE STRATA LOT AS SHOWN ON FORM 1
744 Francis Ave	STRATA LOT 2 DISTRICT LOT 136 OSOYOOS DIVISION YALE DISTRICT STRATA PLAN KAS870 TOGETHER WITH AN INTEREST IN THE COMMON PROPERTY IN PROPORTION TO THE UNIT ENTITLEMENT OF THE STRATA LOT AS SHOWN ON FORM 1
742-744 Francis Ave	STRATA LOT CP DISTRICT LOT 136 OSOYOOS DIVISION YALE DISTRICT STRATA PLAN KAS870
750-754 Francis Ave	STRATA LOT CP DISTRICT LOT 136 OSOYOOS DIVISION YALE DISTRICT STRATA PLAN KAS2442
754 Francis Ave	STRATA LOT 2 DISTRICT LOT 136 OSOYOOS DIVISION YALE DISTRICT STRATA PLAN KAS2442 TOGETHER WITH AN INTEREST IN THE COMMON PROPERTY IN PROPORTION TO THE UNIT ENTITLEMENT OF THE STRATA LOT AS SHOWN ON FORM V
750 Francis Ave	STRATA LOT 1 DISTRICT LOT 136 OSOYOOS DIVISION YALE DISTRICT STRATA PLAN KAS2442 TOGETHER WITH AN INTEREST IN THE COMMON PROPERTY IN PROPORTION TO THE UNIT ENTITLEMENT OF THE STRATA LOT AS SHOWN ON FORM V
976 Lawson Ave	STRATA LOT 2 DISTRICT LOT 138 OSOYOOS DIVISION YALE DISTRICT STRATA PLAN EPS1385 TOGETHER WITH AN INTEREST IN THE COMMON PROPERTY IN PROPORTION TO THE UNIT ENTITLEMENT OF THE STRATA LOT AS SHOWN ON FORM V
980 Lawson Ave	STRATA LOT 1 DISTRICT LOT 138 OSOYOOS DIVISION YALE DISTRICT STRATA PLAN EPS1385 TOGETHER WITH AN INTEREST IN THE COMMON PROPERTY IN PROPORTION TO THE UNIT ENTITLEMENT OF THE STRATA LOT AS SHOWN ON FORM V
976-980 Lawson Ave	STRATA LOT CP DISTRICT LOT 138 OSOYOOS DIVISION YALE DISTRICT STRATA PLAN EPS1385
1446-1448 Graham St	STRATA LOT CP DISTRICT LOT 138 OSOYOOS DIVISION YALE DISTRICT STRATA PLAN KAS2107
1446 Graham St	STRATA LOT 1 DISTRICT LOT 138 OSOYOOS DIVISION YALE DISTRICT STRATA PLAN KAS2107 TOGETHER WITH AN INTEREST IN THE COMMON PROPERTY IN PROPORTION TO THE UNIT ENTITLEMENT OF THE STRATA LOT AS SHOWN ON FORM 1
1448 Graham St	STRATA LOT 2 DISTRICT LOT 138 OSOYOOS DIVISION YALE DISTRICT STRATA PLAN KAS2107 TOGETHER WITH AN INTEREST IN THE COMMON PROPERTY IN PROPORTION TO THE UNIT ENTITLEMENT OF THE STRATA LOT AS SHOWN ON FORM 1
970 Lawson Ave	LOT 12 DISTRICT LOT 138 OSOYOOS DIVISION YALE DISTRICT PLAN 2378
868-870 Birch Ave	LOT 20 DISTRICT LOT 136 OSOYOOS DIVISION YALE DISTRICT PLAN 9138
867 Grenfell Ave	LOT 17 DISTRICT LOT 136 OSOYOOS DIVISION YALE DISTRICT PLAN 9138
857 Grenfell Ave	STRATA LOT 1 DISTRICT LOT 136 OSOYOOS DIVISION YALE DISTRICT STRATA PLAN EPS2664 TOGETHER WITH AN INTEREST IN THE COMMON PROPERTY IN PROPORTION TO THE UNIT ENTITLEMENT OF THE STRATA LOT AS SHOWN ON FORM V
859 Grenfell Ave	STRATA LOT 2 DISTRICT LOT 136 OSOYOOS DIVISION YALE DISTRICT STRATA PLAN EPS2664 TOGETHER WITH AN

### Schedule A

	INTEREST IN THE COMMON PROPERTY IN PROPORTION TO THE UNIT ENTITLEMENT OF THE STRATA LOT AS SHOWN ON FORM V
857-859 Grenfell Ave	STRATA LOT CP DISTRICT LOT 136 OSOYOOS DIVISION YALE DISTRICT STRATA PLAN EPS2664
860 Birch Ave	LOT 19 DISTRICT LOT 136 OSOYOOS DIVISION YALE DISTRICT PLAN 9138
856 Birch Ave	LOT 6 DISTRICT LOT 136 OSOYOOS DIVISION YALE DISTRICT PLAN 8613
851 Grenfell Ave	LOT 15 DISTRICT LOT 136 OSOYOOS DIVISION YALE DISTRICT PLAN 9138
2748 Curts St	LOT 20 DISTRICT LOT 135 OSOYOOS DIVISION YALE DISTRICT PLAN 3929
770 Raymer Ave	LOT 19 DISTRICT LOT 135 OSOYOOS DIVISION YALE DISTRICT PLAN 3929
773 Kinnear Ave	LOT 22 DISTRICT LOT 135 OSOYOOS DIVISION YALE DISTRICT PLAN 3929
783 Kinnear Ave	STRATA LOT CP DISTRICT LOT 135 OSOYOOS DIVISION YALE DISTRICT STRATA PLAN EPS2817
783 Kinnear Ave	STRATA LOT 1 DISTRICT LOT 135 OSOYOOS DIVISION YALE DISTRICT STRATA PLAN EPS2817 TOGETHER WITH AN INTEREST IN THE COMMON PROPERTY IN PROPORTION TO THE UNIT ENTITLEMENT OF THE STRATA LOT AS SHOWN ON FORM V
2746 Curts St	STRATA LOT 2 DISTRICT LOT 135 OSOYOOS DIVISION YALE DISTRICT STRATA PLAN EPS2817 TOGETHER WITH AN INTEREST IN THE COMMON PROPERTY IN PROPORTION TO THE UNIT ENTITLEMENT OF THE STRATA LOT AS SHOWN ON FORM V
1039 Coronation Ave	STRATA LOT 2 DISTRICT LOT 138 OSOYOOS DIVISION YALE DISTRICT STRATA PLAN K764 TOGETHER WITH AN INTEREST IN THE COMMON PROPERTY IN PROPORTION TO THE UNIT ENTITLEMENT OF THE STRATA LOT AS SHOWN ON FORM 1
1041 Coronation Ave	STRATA LOT 1 DISTRICT LOT 138 OSOYOOS DIVISION YALE DISTRICT STRATA PLAN K764 TOGETHER WITH AN INTEREST IN THE COMMON PROPERTY IN PROPORTION TO THE UNIT ENTITLEMENT OF THE STRATA LOT AS SHOWN ON FORM 1
1039-1041 Coronation Ave	STRATA LOT CP DISTRICT LOT 138 OSOYOOS DIVISION YALE DISTRICT STRATA PLAN K764
1369 Ethel St	LOT A DISTRICT LOT 138 OSOYOOS DIVISION YALE DISTRICT PLAN 4557
1373 Ethel St	LOT B DISTRICT LOT 138 OSOYOOS DIVISION YALE DISTRICT PLAN 4557
1377 Ethel St	LOT 1 DISTRICT LOT 138 OSOYOOS DIVISION YALE DISTRICT PLAN 1326
1381 Ethel St	LOT 2 DISTRICT LOT 138 OSOYOOS DIVISION YALE DISTRICT PLAN 1326
1405 Ethel St	LOT 26 DISTRICT LOT 138 OSOYOOS DIVISION YALE DISTRICT PLAN 1326 EXCEPT PLAN EPP59025
882 Martin Ave	LOT 14 DISTRICT LOT 138 OSOYOOS DIVISION YALE DISTRICT PLAN 10190
872 Martin Ave	LOT 15 DISTRICT LOT 138 OSOYOOS DIVISION YALE DISTRICT PLAN 10190
1424-1434 Ethel St	LOT 13 DISTRICT LOT 138 OSOYOOS DIVISION YALE DISTRICT PLAN 10190 EXCEPT PLAN EPP59023

## Schedule A

1450 Ethel St	LOT 1 DISTRICT LOT 138 OSOYOOS DIVISION YALE DISTRICT PLAN 3748
1454 Ethel St	LOT 2 DISTRICT LOT 138 OSOYOOS DIVISION YALE DISTRICT PLAN 3748
1456-1458 Ethel St	LOT 3 DISTRICT LOT 138 OSOYOOS DIVISION YALE DISTRICT PLAN 3748 EXCEPT PLAN EPP59020
912 Fuller Ave	LOT 37 DISTRICT LOT 138 OSOYOOS DIVISION YALE DISTRICT PLAN 1102
906 Fuller Ave	LOT 38 DISTRICT LOT 138 OSOYOOS DIVISION YALE DISTRICT PLAN 1102 EXCEPT PLAN EPP59026
871 Martin Ave	LOT 10 DISTRICT LOT 138 OSOYOOS DIVISION YALE DISTRICT PLAN 10190
881 Martin Ave	LOT 11 DISTRICT LOT 138 OSOYOOS DIVISION YALE DISTRICT PLAN 10190
1440 Ethel St	LOT 12 DISTRICT LOT 138 OSOYOOS DIVISION YALE DISTRICT PLAN 10190 EXCEPT PLAN EPP59022
861-863 Martin Ave	LOT 9 DISTRICT LOT 138 OSOYOOS DIVISION YALE DISTRICT PLAN 10190
1474 Ethel St	LOT 13 DISTRICT LOT 138 OSOYOOS DIVISION YALE DISTRICT PLAN 982
1480 Ethel St	LOT 12 DISTRICT LOT 138 OSOYOOS DIVISION YALE DISTRICT PLAN 982
1470 Ethel St	LOT 14 DISTRICT LOT 138 OSOYOOS DIVISION YALE DISTRICT PLAN 982 EXCEPT PLAN EPP59021
917 Wilson Ave	LOT 40 DISTRICT LOT 138 OSOYOOS DIVISION YALE DISTRICT PLAN 1102
919 Wilson Ave	LOT 41 DISTRICT LOT 138 OSOYOOS DIVISION YALE DISTRICT PLAN 1102
921 Wilson Ave	LOT 42 DISTRICT LOT 134 OSOYOOS DIVISION YALE DISTRICT PLAN 1102
927 Wilson Ave	LOT 43 DISTRICT LOT 134 OSOYOOS DIVISION YALE DISTRICT PLAN 1102
935 Wilson Ave	LOT 44 SECTION 30 TOWNSHIP 26 OSOYOOS DIVISION YALE DISTRICT PLAN 1102
937 Wilson Ave	LOT 45 SECTION 30 TOWNSHIP 26 OSOYOOS DIVISION YALE DISTRICT PLAN 1102
945 Wilson Ave	LOT 47 DISTRICT LOT 138 OSOYOOS DIVISION YALE DISTRICT PLAN 1102
945 Wilson Ave	LOT 47 DISTRICT LOT 138 OSOYOOS DIVISION YALE DISTRICT PLAN 1102
951 Wilson Ave	LOT 48 DISTRICT LOT 138 OSOYOOS DIVISION YALE DISTRICT PLAN 1102
959 Wilson Ave	LOT 50 DISTRICT LOT 138 OSOYOOS DIVISION YALE DISTRICT PLAN 1102
973 Wilson Ave	LOT A DISTRICT LOT 138 OSOYOOS DIVISION YALE DISTRICT PLAN 11112
979 Wilson Ave	LOT B DISTRICT LOT 138 OSOYOOS DIVISION YALE DISTRICT PLAN 11112
985 Wilson Ave	LOT C DISTRICT LOT 138 OSOYOOS DIVISION YALE DISTRICT PLAN 11112
967 Wilson Ave	LOT 51 DISTRICT LOT 138 OSOYOOS DIVISION YALE DISTRICT PLAN 1102
959 Wilson Ave	LOT 50 DISTRICT LOT 138 OSOYOOS DIVISION YALE DISTRICT PLAN 1102
907 Wilson Ave	LOT 39 DISTRICT LOT 138 OSOYOOS DIVISION YALE DISTRICT PLAN 1102

### Schedule A

902 Lawson Ave	LOT 1 DISTRICT LOT 138 OSOYOOS DIVISION YALE DISTRICT PLAN 3388 EXCEPT PLAN EPP59656
1385 Ethel St	LOT 3 DISTRICT LOT 138 OSOYOOS DIVISION YALE DISTRICT PLAN 1326 EXCEPT PLAN EPP62273
1055-1057 Wilson Ave	STRATA LOT CP DISTRICT LOT 138 OSOYOOS DIVISION YALE DISTRICT STRATA PLAN EPS3700
1055 Wilson Ave	STRATA LOT 1 DISTRICT LOT 138 OSOYOOS DIVISION YALE DISTRICT STRATA PLAN EPS3700 TOGETHER WITH AN INTEREST IN THE COMMON PROPERTY IN PROPORTION TO THE UNITENTITLEMENT OF THE STRATA LOT AS SHOWN ON FORM V
1057 Wilson Ave	STRATA LOT 2 DISTRICT LOT 138 OSOYOOS DIVISION YALE DISTRICT STRATA PLAN EPS3700 TOGETHER WITH AN INTEREST IN THE COMMON PROPERTY IN PROPORTION TO THE UNITENTITLEMENT OF THE STRATA LOT AS SHOWN ON FORM V
1045 Wilson Ave	LOT 15 DISTRICT LOT 138 OSOYOOS DIVISION YALE DISTRICT PLAN 3707
1037 Wilson Ave	LOT 14 DISTRICT LOT 138 OSOYOOS DIVISION YALE DISTRICT PLAN 3707
1029 Wilson Ave	LOT 13 DISTRICT LOT 138 OSOYOOS DIVISION YALE DISTRICT PLAN 3707
1019 Wilson Ave	LOT 12 DISTRICT LOT 138 OSOYOOS DIVISION YALE DISTRICT PLAN 3707
1009 Wilson Ave	LOT 11 DISTRICT LOT 138 OSOYOOS DIVISION YALE DISTRICT PLAN 3707

## Schedule B

827 Wardlaw Ave	LOT 3 DISTRICT LOT 135 OSOYOOS DIVISION YALE DISTRICT PLAN 7821
817 Wardlaw Ave	LOT 2 DISTRICT LOT 135 OSOYOOS DIVISION YALE DISTRICT PLAN 7821
837 Wardlaw Ave	LOT 4 DISTRICT LOT 135 OSOYOOS DIVISION YALE DISTRICT PLAN 7821
847 Wardlaw Ave	LOT 5 DISTRICT LOT 135 OSOYOOS DIVISION YALE DISTRICT PLAN 7821
875 Wardlaw Ave	LOT 2 DISTRICT LOT 135 OSOYOOS DIVISION YALE DISTRICT PLAN 13336
885 Wardlaw Ave	LOT A DISTRICT LOT 135 OSOYOOS DIVISION YALE DISTRICT PLAN 25900
2620 Ethel St	LOT B DISTRICT LOT 135 OSOYOOS DIVISION YALE DISTRICT PLAN 25900

### Schedule C

2605 Curts St	LOT 1 DISTRICT LOT 135 OSOYOOS DIVISION YALE DISTRICT PLAN 7821
845 Kinnear Ct	LOT 6 DISTRICT LOT 135 OSOYOOS DIVISION YALE DISTRICT PLAN 25798

**Schedule D**

850 Kinnear Ct	LOT 52 DISTRICT LOT 135 OSOYOOS DIVISION YALE DISTRICT PLAN 26296
----------------	---



**CITY OF KELOWNA**  
**BYLAW NO. 11315**  
**Z16-0057- Victor Projects Ltd., Inc. No. BC1550457**  
**2280 Baron Road**

---

A bylaw to amend the "City of Kelowna Zoning Bylaw No. 8000".

The Municipal Council of the City of Kelowna, in open meeting assembled, enacts as follows:

1. THAT City of Kelowna Zoning Bylaw No. 8000 be amended by changing the zoning classification of Lot 6, District Lot 126, ODYD, Plan KAP59534 located on Baron Road, Kelowna, B.C., from the C4 - Urban Centre Commercial Zone to the C4rls - Urban Centre Commercial (Retail Liquor Sales) Zone;
2. This bylaw shall come into full force and effect and is binding on all persons as and from the date of adoption.

Read a first time by the Municipal Council this 21<sup>st</sup> day of November, 2016.

Considered at a Public Hearing on the

Read a second and third time by the Municipal Council this

Approved under the Transportation Act this

---

(Approving Officer - Ministry of Transportation)

Adopted by the Municipal Council of the City of Kelowna this

---

Mayor

---

City Clerk

**CITY OF KELOWNA**  
**BYLAW NO. 11317**  
**Z16-0049 - Tony Pulice Construction Ltd., Inc. No.**  
**BC0722156**  
**604 Old Meadows Road**

---

A bylaw to amend the "City of Kelowna Zoning Bylaw No. 8000".

The Municipal Council of the City of Kelowna, in open meeting assembled, enacts as follows:

1. THAT City of Kelowna Zoning Bylaw No. 8000 be amended by changing the zoning classification of Lot 1, Section 6, Township 26, ODYD, Plan 4873 Except Plans B6708 and 40500 located on Old Meadows Road, Kelowna, B.C., from the RU1 - Large Lot Housing zone to the RU2 - Medium Lot Housing zone.
2. This bylaw shall come into full force and effect and is binding on all persons as and from the date of adoption.

Read a first time by the Municipal Council this 28<sup>th</sup> day of November, 2016.

Considered at a Public Hearing on the

Read a second and third time by the Municipal Council this

Adopted by the Municipal Council of the City of Kelowna this

---

Mayor

---

City Clerk

# CITY OF KELOWNA

## BYLAW NO. 11318

### Thomson Farm House and Tobacco Barn on G. Thomson Farm Heritage Designation Bylaw

---

WHEREAS the Municipal Council of the City of Kelowna considers the building known as the "Thomson Farm House" located at 4193 Gordon Drive, Kelowna, B.C. to be a building with heritage value and that the designation of the building as a heritage site pursuant to Section 611 of the *Local Government Act* is desirable for the conservation of the building;

AND WHEREAS the Municipal Council of the City of Kelowna considers the building known as the "Tobacco Barn on G. Thomson Farm" located at 4125 Gordon Drive, Kelowna, B.C. to be a building with heritage value and that the designation of the building as a heritage site pursuant to Section 611 of the *Local Government Act* is desirable for the conservation of the building;

NOW THEREFORE, the Municipal Council of the City of Kelowna, in open meeting assembled, enacts as follows:

1. The building known as the 'Thomson Farm House' situated on lands legally described as Lot 3, Section 6, Township 26, ODYD, Plan KAP46027 on 4193 Gordon Drive, Kelowna B.C. to be commonly known in the future as the "Thomson Farm House" is hereby designated a Designate Heritage Building pursuant to Section 611 of the *Local Government Act*.
2. The building known as the 'Tobacco Barn on G. Thomson Farm' situated on lands legally described as Lot 3, Section 6, Township 26, ODYD, Plan KAP80134 on 4125 Gordon Drive, Kelowna B.C. to be commonly known in the future as the "Tobacco Barn on G. Thomson Farm" is hereby designated a Designate Heritage Building pursuant to Section 611 of the *Local Government Act*.
2. Except as authorized by this bylaw or as authorized by a Heritage Alteration Permit approved by Council, no person shall:
  - (a) alter the exterior of the buildings designated by this bylaw;
  - (b) make a structural change to the buildings designated by this bylaw;
  - (c) move any buildings designated by this bylaw.
3. The following alterations to the designated buildings are hereby authorized without a Heritage Alteration Permit:
  - (a) Normal day to day maintenance and repairs.

4. This bylaw may be cited for all purposes as the 'Heritage Designation Bylaw No. 10841 (Thomson Farm House and Tobacco Barn on G. Thomson Farm)'.

Read a first time by the Municipal Council this 21<sup>st</sup> day of November, 2016.

Considered at a Public Hearing this

Read a second and third time by the Municipal Council this

Adopted by the Municipal Council of the City of Kelowna this

---

Mayor

---

City Clerk

# CITY OF KELOWNA

## BYLAW NO. 11319

### Heritage Revitalization Agreement Authorization Bylaw HRA16 - 0002– 4125 & 4193 Gordon Drive – Colin Gifford Magnus Thomson

---

WHEREAS a local government may, by bylaw, enter into a heritage revitalization agreement with the Owner of certain real property which Council deems to be of heritage value pursuant to section 610 of the *Local Government Act*;

AND WHEREAS the Municipal Council of the City of Kelowna is desirous of entering into a Heritage Revitalization Agreement with Colin Gifford Magnus Thomson for the certain real property on which is situated two buildings of heritage value located at 4193 and 4125 Gordon Drive, Kelowna, B.C.;

THEREFORE the Municipal Council of the City of Kelowna, in open meeting assembled, enacts as follows:

1. The Municipal Council of the City of Kelowna hereby authorizes the City of Kelowna to enter into a Heritage Revitalization Agreement with Colin Gifford Magnus Thomson for the certain real property located at 4193 and 4125 Gordon Drive, Kelowna, B.C., and legally described as:

Lot 3, Section 6, Township 26, ODYD, Plan KAP46027 and Lot 3, Section 6, Township 26, ODYD, Plan KAP80134

In the form of such Agreement attached to and forming part of this bylaw as Schedule "A".

2. The Mayor and City Clerk are hereby authorized to execute the attached agreement, as well as any conveyances, deeds, receipts and other documents in connection with the attached agreement, and to affix the corporate seal of the City of Kelowna to same.

Read a first time by the Municipal Council this 21<sup>st</sup> day of November, 2016.

Considered at a Public Hearing this

Read a second and third time by the Municipal Council

Adopted by the Municipal Council of the City of Kelowna this

---

Mayor

---

City Clerk

SCHEDULE "A"  
HERITAGE REVITALIZATION AGREEMENT

<b>SCHEDULE A</b>	
This forms part of application # HRA16-0002	
Planner Initials	TB
 City of <b>Kelowna</b> COMMUNITY PLANNING	

THIS AGREEMENT dated as of the 8 day of November, 2016

BETWEEN:

CITY OF KELOWNA, a Municipal Corporation having offices at  
1435 Water Street  
Kelowna, British Columbia  
V1Y 1J4

(herein called the "CITY")

OF THE FIRST PART

AND: Colin Gifford Magnus Thomson  
4193 Gordon Drive  
Kelowna, British Columbia  
V1W 1S4

(herein called the "OWNER")

OF THE SECOND PART

WHEREAS a local government may, by bylaw, enter into a Heritage Revitalization Agreement with the Owner of property identified as having heritage value, pursuant to Section 610 of the *Local Government Act*;

AND WHEREAS the Owner owns certain real property on which is situated two buildings of heritage value, pursuant to the City's Heritage Register, which property is located at 4193 Gordon Drive, Kelowna, British Columbia; including the Thomson Farm House located on 4193 Gordon Drive, Kelowna, BC and the Tobacco Barn located at 4125 Gordon Drive, Kelowna British Columbia, and legally described as:

Parcel Identifier: 017-524-822  
Lot 3 Section 6 Township 26 ODYD Plan KAP46027

And

Parcel Identifier: 026-563-401  
Lot 3 Section 6 Township 26 ODYD Plan KAP80134

(herein called the "Heritage Lands")

AND WHEREAS the Owner has presented to the City a proposal for the use, development and preservation of the Heritage Lands and has voluntarily and without any requirement by the City, entered into this agreement pursuant to Section 610 of the *Local Government Act*;

AND WHEREAS a local government must hold a Public Hearing on the matter before entering into, or amending, a Heritage Revitalization Agreement if the agreement or amendment would permit a change to the use or density of use that is not otherwise authorized by the applicable zoning of the Heritage Lands and for these purposes Section 464 through 470 of the *Local Government Act* apply;



SCHEDULE "A" - Page 3.

- (c) No major changes or additions are proposed to the Thomson Farm House or Tobacco Barn at this time;
- (d) The applicant will apply to have the Thomson Farm House and Tobacco Barn Heritage Designated by Bylaw as a function of this Heritage Revitalization Agreement.
- 1.3 The parties agree that, except as varied or supplemented by the provisions of this agreement, all bylaws and regulations of the City and all laws of any authority having jurisdiction shall apply to the Heritage Lands and the Heritage Building.
- 1.4 Where a Heritage Alteration Permit is required, the discretion to approve, refuse, or revise such permit is delegated by Council to the Director of Land Use Management.
- 2.0 Conservation and Maintenance of Existing Development.**
- 2.1 The owner agrees not to alter the exterior through a major renovation or addition of the heritage buildings (Thomson Farm House and Tobacco Barn on G. Thomson Farm) except pursuant to a Heritage Alteration Permit issued by the City, and in accordance with this agreement.
- 2.2 If original features must be replaced, the new material shall be similar or identical to the original. Where original features were removed through earlier renovations or alterations and the replacements were not in keeping with the original style of the building, any subsequent replacement of these features shall complement the building's heritage style.
- 2.3 The parties agree that the heritage buildings are to be inspected every two (2) years to ensure that regular maintenance and upkeep is consistent with the standards of this agreement.
- 3.0 Proposed Development**
- 3.1 The parties agree that variances to the following sections of City of Kelowna Zoning Bylaw No. 8000 be granted through this agreement:

**Zoning Bylaw No. 8000:**

Section 6.5.11 - Accessory Development

To allow the proposed accessory development to contain bedroom(s); bathroom(s); and one kitchen;

Section 9.6.1 (a) - Bed and Breakfast Homes

To allow Bed and Breakfast as a secondary use in a detached accessory building rather than in the principal dwelling.

Section 9.6.1 (c) - Bed and Breakfast Homes

To allow the licensed operator of the Bed and Breakfast to reside in their primary dwelling and not the dwelling where the Bed and Breakfast is being operated.



SCHEDULE "A" - Page 4.

- 3.2 The Owner agrees to provide and pay for all servicing required by the proposed development of the Heritage Lands and to provide required bonding for same, including, but not limited to: domestic water and fire protection, sanitary sewer, storm drainage, road improvements, road dedications and statutory rights-of-way for utility servicing, power and telecommunication services and street lighting all as noted in section 4.0 of this agreement.

(herein after called the "Development Engineering Department Requirements")

4.0 Development Engineering Requirements

Domestic Water

Our records indicate that this property is currently serviced with a 50mm-diameter water service which is adequate for this application.

Sanitary Sewer

Sanitary sewage is currently handled by an on-site sewage disposal system. On-site servicing will be reviewed by the Interior Health Authority and Building & Permitting.

Site Access and Development Related Issues

Direct the roof drains onto splash pads.

Electric Power and Telecommunication Services

It is the applicant's responsibility to make a servicing application with the respective electric power, telephone, and cable transmission companies to arrange for service upgrades to these services which would be at the applicant's cost.

Otherwise, all requirements of City of Kelowna Subdivision, Development, and Servicing Bylaw No. 7900 apply.

5.0 Commencement and Completion

- 5.1 The Owner agrees to commence the proposed development upon adoption of City of Kelowna Heritage Revitalization Agreement Authorization Bylaw No. \_\_\_\_\_ and to complete all such construction within 2 years of the Heritage Alteration Permit issuance.

6.0 Damage or Destruction

- 6.1 In the event that no more than 75% of the Heritage Building is damaged, the parties agree as follows:

a) The Owner may repair the Heritage Building in which event the Owner shall forthwith commence the repair work and complete same within one year of the date of damage;

OR, in the event that the Heritage Building is destroyed,

SCHEDULE "A" - Page 5.

b) The City may, by bylaw, and after conducting a Public Hearing in the manner prescribed by Sections 464 through 470 of the *Local Government Act*, cancel this agreement, whereupon all use and occupation of the Heritage Lands shall thenceforth be in accordance with the zoning bylaws of the City and in accordance with all other bylaws or regulations of the City or any other laws of authority having jurisdiction.

**7.0 Breach**

- 7.1 In the event that the Owner is in breach of any term of this Agreement, the City may give the Owner notice in writing of the breach and the Owner shall remedy the breach within 30 days of receipt of the notice. In the event that the Owner fails to remedy the breach within the time allotted by the notice, the City may, by bylaw and after conducting a Public Hearing in the manner prescribed by Sections 890 through 894 of the *Local Government Act*, cancel this Agreement whereupon all use and occupation of the Heritage Lands shall thenceforth be in accordance with the zoning bylaws of the City and in accordance with all other bylaws or regulations of the City or any other laws of authority having jurisdiction.

**8.0 Amendment**

- 8.1 The parties acknowledge and agree that this Agreement may only be amended by one of the following means:
- a) By bylaw with the consent of the parties provided that a Public Hearing shall be held if an amendment would permit a change to use or density of use on site or;
  - b) By Heritage Alteration Permit (HAP), issued pursuant to Section 617 of the *Local Government Act*.

**9.0 Representations**

- 9.1 It is mutually understood and agreed upon between the parties that the City has made no representations, covenants, warranties, promises or agreements expressed or implied, other than those expressly contained in this Agreement.

**10.0 Statutory Functions**

- 10.1 Except as expressly varied or supplemented herein, this Agreement shall not prejudice or affect the rights and powers of the City in the exercise of its statutory functions and responsibilities including, but not limited to, the *Local Government Act* and its rights and powers under any enactments, bylaws, order or regulations, all of which, except as expressly varied or supplemented herein, are applicable to the Heritage Lands.

**11.0 Inurement**

- 11.1 This Agreement inures to the benefit of and is binding upon the parties hereto and their respective heirs, executors, administrators, successors and assigns.

**12.0 Other Documents**

- 12.1 The Owner agrees at the request of the City, to execute and deliver or cause to be executed and delivered all such further agreements, documents and instruments and to do and perform or cause to be done and performed all such acts and things as may be required in the opinion of the City to give full effect to the intent of this Agreement.

SCHEDULE "A" - Page 6.

**13.0 Interpretation**

Unless defined otherwise in this document all terms are defined in City of Kelowna Zoning Bylaw No. 8000.

**14.0 Notices**

14.1 Any notice required to be given pursuant to this Agreement shall be in writing and shall either be delivered mailed by registered mail as follows:

(a) To the City:

City of Kelowna  
1435 Water Street  
Kelowna, B.C. V1Y 1J4

ATTENTION: City Clerk

(b) To the Owner:

Colin Gifford Magnus Thomson  
4193 Gordon Drive  
Kelowna, British Columbia  
V1W 1S4

Or, to such other address to which a party hereto may from time to time advise in writing

**15.0 No Partnership or Agency**

15.1 The parties agree that nothing contained herein creates a relationship between the parties of partnership, joint venture or agency.

IN WITNESS WHEREOF this Agreement has been executed by the parties hereto on the day and year first above written.

CITY OF KELOWNA  
By its authorized signatories

\_\_\_\_\_  
Mayor

\_\_\_\_\_  
City Clerk

Colin Thomson  
Colin Gifford Magnus Thomson, Owner  
COLIN G. M. THOMSON

In the presence of:

Trisa Brandt  
Witness (print name)

Trisa Brandt  
Witness (Signature)

2219 Aberdeen St.  
Address

Planner - City of Kelowna  
Occupation









Thomson Farm House  
4193 Gordon Drive



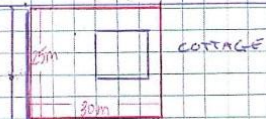


Tobacco Barn  
4125 Gordon Drive





GORDON RIVER



SCHEDULE

BB

This forms part of application  
#HRA16-0002

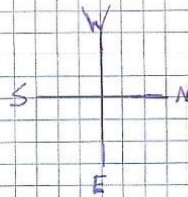
Planner  
Initials

TB



Farm Building Footprint to be in South West Corner of Property  
 $25\text{m} \times 30\text{m} = 600\text{m}^2$

DRIVEWAY



1 SQUARE = 5 M

# CITY OF KELOWNA

## BYLAW NO. 11320

### Official Community Plan Amendment No. OCP16-0018 - Michael Ohman - 1893 Ethel Street

---

A bylaw to amend the "*Kelowna 2030* - Official Community Plan Bylaw No. 10500".

The Municipal Council of the City of Kelowna, in open meeting assembled, enacts as follows:

1. THAT Map 4.1 - **GENERALIZED FUTURE LAND USE** of "*Kelowna 2030* - Official Community Plan Bylaw No. 10500" be amended by changing the Generalized Future Land Use designation of portions of Lot 6, District Lot 138, ODYD, Plan 3189, located on Ethel Street, Kelowna, B.C., from the Single/Two Unit Residential (S2RESH) designation to Education/Major Institutional (EDINST) designation.
2. This bylaw shall come into full force and effect and is binding on all persons as and from the date of adoption.

Read a first time by the Municipal Council this 21<sup>st</sup> day of November, 2016.

Considered at a Public Hearing on the

Read a second and third time by the Municipal Council this

Adopted by the Municipal Council of the City of Kelowna this

---

Mayor

---

City Clerk

**CITY OF KELOWNA**  
**BYLAW NO. 11321**  
**TA16-0013 – Health Services Minor Amendment**

---

A bylaw to amend the "City of Kelowna Zoning Bylaw No. 8000".

The Municipal Council of the City of Kelowna, in open meeting assembled, enacts as follows:

1. THAT **Section 2 – Interpretation, 2.3 General Definitions** be amended by deleting the definition for **HEALTH SERVICES, MINOR** that reads:

“**HEALTH SERVICES, MINOR** means development used for the provision of child counselling services.”

And replace it with:

“**HEALTH SERVICES, MINOR** means development used for the provision of counselling and therapeutic services.”

2. AND THAT **Section 16.2 P2 – Education and Minor Institutional, 16.2.6 (d) Other Regulations** be deleted that reads:

“(d) For lots less than 1,000 m<sup>2</sup> in area, a **health services, minor** use shall not generate more than four (4) clients to the site from which the business is being operated at any given time.”

And replace with:

“(d) For lots less than 1,000 m<sup>2</sup> in area, a **health services, minor** use shall not generate more than six (6) clients to the site from which the business is being operated at any given time.”

3. This bylaw shall come into full force and effect and is binding on all persons as and from the date of adoption.

Read a first time by the Municipal Council this 21<sup>st</sup> day of November, 2016.

Considered at a Public Hearing on the

Read a second and third time by the Municipal Council this

Approved under the Transportation Act this

---

(Approving Officer-Ministry of Transportation)

Adopted by the Municipal Council of the City of Kelowna this

---

Mayor

---

City Clerk

**CITY OF KELOWNA**  
**BYLAW NO. 11322**  
**Z16-0059 – Michael Ohman – 1893 Ethel Street**

---

A bylaw to amend the "City of Kelowna Zoning Bylaw No. 8000".

The Municipal Council of the City of Kelowna, in open meeting assembled, enacts as follows:

1. THAT City of Kelowna Zoning Bylaw No. 8000 be amended by changing the zoning classification of Lot 6, District Lot 138, ODYD, Plan 3189 located on Ethel Street, Kelowna, B.C., from the RU6 – Two Dwelling Housing zone to the P2 – Education and Minor Institutional zone.
2. This bylaw shall come into full force and effect and is binding on all persons as and from the date of adoption.

Read a first time by the Municipal Council this 21<sup>st</sup> day of November, 2016.

Considered at a Public Hearing on the

Read a second and third time by the Municipal Council this

Approved under the Transportation Act this

---

(Approving Officer – Ministry of Transportation)

Adopted by the Municipal Council of the City of Kelowna this

---

Mayor

---

City Clerk

**CITY OF KELOWNA**  
**BYLAW NO. 11323**  
**Z16-0032- Rukhmani & Shivnesh Reddy and Praneeta & Sinesh**  
**Naidu**  
**380 Hardie Road**

---

A bylaw to amend the "City of Kelowna Zoning Bylaw No. 8000".

The Municipal Council of the City of Kelowna, in open meeting assembled, enacts as follows:

1. THAT City of Kelowna Zoning Bylaw No. 8000 be amended by changing the zoning classification of a Lot 5, Section 26, Township 26, ODYD, Plan 14462 located on Hardie Road, Kelowna, B.C., from the RU1 - Large Lot Housing zone to the RU6 - Two Dwelling Housing zone.
2. This bylaw shall come into full force and effect and is binding on all persons as and from the date of adoption.

Read a first time by the Municipal Council this 21<sup>st</sup> day of November, 2016.

Considered at a Public Hearing on the

Read a second and third time by the Municipal Council this

Approved under the Transportation Act this

---

(Approving Officer - Ministry of Transportation)

Adopted by the Municipal Council of the City of Kelowna this

---

Mayor

---

City Clerk

**CITY OF KELOWNA**  
**BYLAW NO. 11324**  
**Z16-0061 – Sheldon and Heather Upshaw**  
**1985 Knox Crescent**

---

A bylaw to amend the "City of Kelowna Zoning Bylaw No. 8000".

The Municipal Council of the City of Kelowna, in open meeting assembled, enacts as follows:

1. THAT City of Kelowna Zoning Bylaw No. 8000 be amended by changing the zoning classification of a Lot 2, District Lot 14, ODYD, Plan 2767 located on Knox Crescent, Kelowna, B.C., from the RU1 – Large Lot Housing Zone to the RU1c - Large Lot Housing with Carriage House Zone
2. This bylaw shall come into full force and effect and is binding on all persons as and from the date of adoption.

Read a first time by the Municipal Council this 21<sup>st</sup> day of November, 2016.

Considered at a Public Hearing on the

Read a second and third time by the Municipal Council this

Approved under the Transportation Act this

---

(Approving Officer – Ministry of Transportation)

Adopted by the Municipal Council of the City of Kelowna this

---

Mayor

---

City Clerk

**CITY OF KELOWNA**  
**BYLAW NO. 11316**  
**Z16-0062- Palomino Developments Ltd., Inc. No. BC1087417**  
**3150 & 3170 Sexsmith Road**

---

A bylaw to amend the "City of Kelowna Zoning Bylaw No. 8000".

The Municipal Council of the City of Kelowna, in open meeting assembled, enacts as follows:

1. THAT City of Kelowna Zoning Bylaw No. 8000 be amended by changing the zoning classification of Lots 26 and 27, Section 3, Township 23, ODYD, Plan 18861 located on Sexsmith Road, Kelowna, B.C., from the A1 - Agriculture 1 zone to I6 - Low Impact Transitional Industrial zone;
2. This bylaw shall come into full force and effect and is binding on all persons as and from the date of adoption.

Read a first time by the Municipal Council this 21<sup>st</sup> day of November, 2016.

Read a second and third time by the Municipal Council this

Approved under the Transportation Act this

---

(Approving Officer - Ministry of Transportation)

Adopted by the Municipal Council of the City of Kelowna this

---

Mayor

---

City Clerk

# REPORT TO COUNCIL



**Date:** December 13, 2016

**RIM No.** 0930-50

**To:** City Manager

**From:** Community Planning Department (MS)

**Application:** LL16-0001

**Owner:** Wyn Lewis  
Marion Lewis

**Address:** 3240 Pooley Road

**Applicant:** Okanagan Villa Vineyards  
and Events Corp.

**Subject:** Winery Lounge Endorsement Application

**Existing OCP Designation:** Resource Protection Area

**Existing Zone:** A1 -Agriculture 1

---

## 1.0 Recommendation

THAT Council directs staff to forward the following recommendation to the Provincial Liquor Control and Licensing Branch (LCLB):

In accordance with Section 10 of the Liquor Control and Licensing Regulation and Council Policy 359, BE IT RESOLVED THAT:

1. Council recommends support for the application from Okanagan Villa Vineyards and Events Corp. at 3240 Pooley Road, legally described as *Lot 2, Section 15, Township 26, ODYD, Plan KAP3379, DL 41*, for a Winery Lounge Endorsement with hours of operation from 11:00 am to 10:00pm, seven days a week subject to the following conditions:
  - a. The licenced area supported be restricted to the "general seating area" as outlined on the floor plan submitted numbered 3240 Pooley Road (March 11, 2016) with permanent signs.
  - b. The maximum occupant load is 30 inside and 40 outside during licensing hours.
  - c. Minors are permitted at the manufacturing site. Minors are also permitted in the sampling room, lounge and special event area, when accompanied by a parent or guardian. No liquor will be permitted outside of the permitted licenced area within the floor plan.
2. The Council's comments on the prescribed considerations are as follows:
  - (a) The location of the establishment.

The location of the establishment is within the current footprint of the wine tasting license area, in Southeast Kelowna.



- (b) The proximity of the manufacturer lounge to other recreational facilities and public buildings.

The proposed lounge is 930 metres from a City of Kelowna ball field area and 1200 metres from a Community Hall. It is 1200 metres from the next liquor primary and liquor retail sales license.

- (c) The person capacity and hours of liquor service of the lounge.

The occupant load was calculated by an on-site visit from our Building and Permitting Department. The capacity was determined to be 30 persons inside and 40 persons outside on the patio. This does not include any calculation of the current picnic endorsement on the lawn area adjacent the patio. The hours of liquor service proposed is 11 AM to 10 PM, seven days/week.

- (d) The impact for noise in the immediate vicinity of the lounge.

The potential for noise may increase. However, there is currently music on the weekends on the picnic endorsement area. Noise with the upgrade of the lounge endorsement is not expected to be significantly increased due to the lounge license endorsement over what it is currently.

- (e) The impact on the community if the application is approved.

The impact on the community is not expected to significantly increase from the existing wine tasting area.

## **2.0 Purpose**

An application for a winery lounge endorsement in an A1 - Agriculture 1 with an occupant load of 30 persons inside the facility and 40 persons on the patio.

## **3.0 Community Planning**

Community Planning supports this application for a winery lounge endorsement at this establishment because it meets the guidelines of Council Policy #359 "Liquor Licensing Policy and Procedures".

The small capacity of the proposed lounge area is not sited next to any other liquor primary establishments, and the winery lounge endorsement does not add to the existing footprint of the facility. The current facility has been in place since 2010. The current tasting facility has been in place since 2010.

## **4.0 Proposal**

### **4.1 Background**

Okanaganvilla Estate Winery was established in 2008, with 6 acres of grapes planted, and the Vibrant Vine Tasting Room was opened in 2010.

The development of the property to date has included:

- 2009 - Building Permit issued to turn existing farm house (main floor only) to a wine shop;
- 2011 - Received a 'Winery Special Event Endorsement', for the Courtyard of their house for theatre events; and
- Currently - application to extend their liquor license to the balcony of their tasting room, and to upgrade to a lounge license for a winery lounge endorsement.

In 2011, Council supported a 'Winery Special Event Endorsement' liquor license, which included hosting theatre events in the courtyard of their villa, including Shakespeare plays and the Phantom of the Opera, for up to ten times a year in the summer. Wine from the vineyard is sold during the intermission.

Staff notes that this application is for an expansion of the wine tasting liquor license for the wine shop to upgrade to a lounge license. This will enable the winery to sell wine by the glass, and up to 20% liquor other than their own products.

#### 4.2 Project Description

The application is to upgrade a current wine tasting license to a wine lounge endorsement license. The wine lounge endorsement area will apply to the area inside and the patio outside the current wine tasting building. The capacity, as determined by the City of Kelowna Building and Permitting Department, is 30 persons inside and 40 persons outside on the patio. (See attached. It should have my contact information (below) and your contact information also, in case there are questions.hed Plan).

The Winery Lounge Endorsement Area, if approved, will allow the licensed winery to sell and serve any kind of liquor for consumption on site in the approved lounge area, provided the cost of liquor products other than those manufactured on site does not exceed 20% of the total cost of products for sale in the lounge area in any given quarter. Food and non-alcoholic beverages must be available at reasonable prices to customers.

See the applicant's Letter of Intent, attached. Note that the original application was for 160 persons, but was reduced to 30 person inside and 40 persons during the process, based on the review from the Building and Permitting Department.

#### 4.3 Site Context

The subject property is located in the Southeast Kelowna Sector of the City and is within the Agricultural Land Reserve. The Future Land Use of the property is Resource Protection Area (REP). It is zoned A1 - Agriculture 1 (Maps 1 - 4, below) and is outside of the Permanent Growth Boundary.

The property currently has 6 acres of grapes, 2 acres of apples 2 acres for the Farm Residential Footprint, 1 acre for the winery, and 0.5 acres of roads and parking. (See Applicant's Package, attached). The grades are fairly level near Pooley Road, but the property slopes steeply at the the north.

Parcel Summary - 3240 Pooley Road:

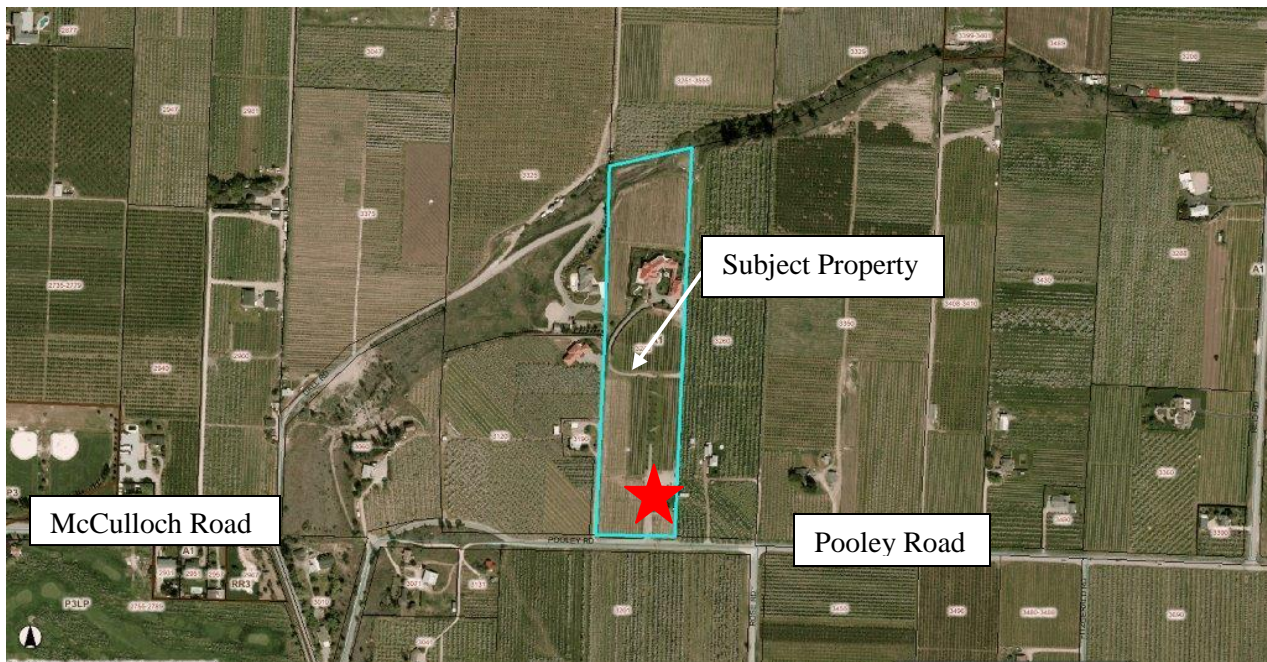
Parcel Size: 4.6 ha (11.3 acres)  
Elevation: 445 to 472 metres above sea level (masl)

Zoning and land uses adjacent to the property are as follows:

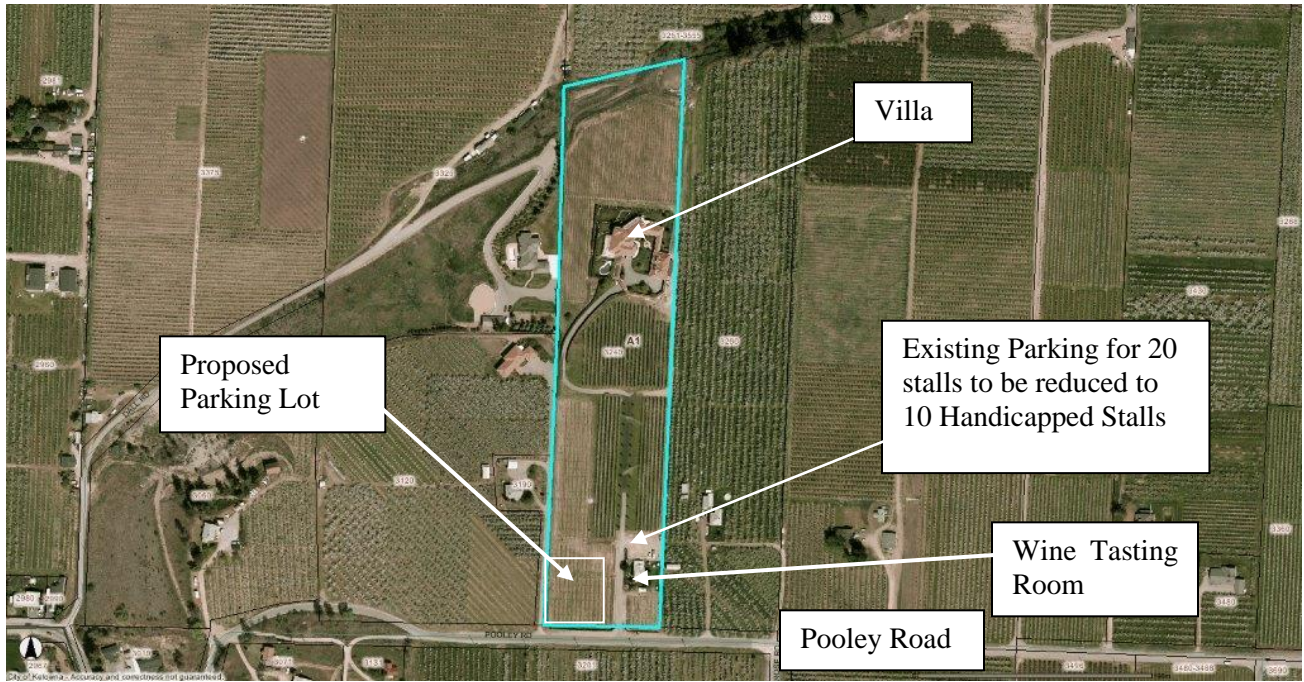
**Table 1: Zoning and Land Use of Adjacent Property**

Direction	Zoning	ALR	Land Use
North	A1 - Agriculture 1	Yes	Agriculture
South	A1 - Agriculture 1	Yes	Agriculture
East	A1 - Agriculture 1	Yes	Agriculture
West	A1 - Agriculture 1	Yes	Agriculture

**Map 1: Subject Property - 3240 Pooley Road**



Map 2 - Subject Property

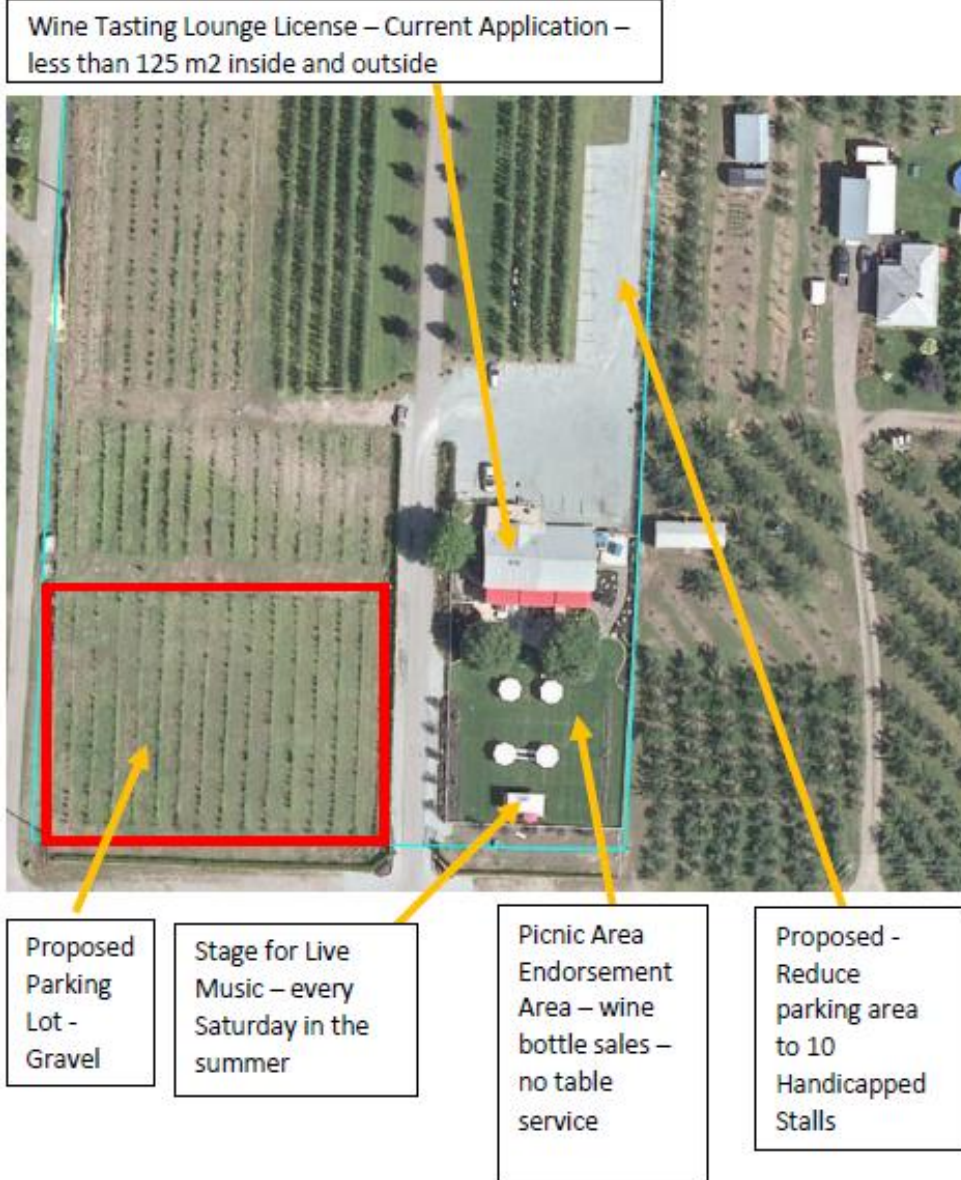


Map 3 - Agricultural Land Reserve





## Map 4 - Wine Tasting Facility



## 5.0 Public Consultation

At the time of writing this report, no public consultation had been undertaken for this application. Development signage, 10 days prior to the Council date, as well as notification to adjacent property owners by the Clerks Department, is required as part of the application process.

## 6.0 Current Development Policies

### 6.1 Kelowna Official Community Plan (OCP)

#### Agricultural Land Use Policies

**Agri-tourism, Wineries, Cideries, Retail Sales.**<sup>1</sup> Support agritourism uses that can be proven to be in aid of and directly associated with established farm operations. Permit wineries, cideries and farm retail sales (inside and outside the ALR) only where consistent with existing ALC policies and regulations.

### 6.2 Council Policy #359 - Liquor Licensing Policy & Procedures

The following sections of Policy #359 are applicable to this application:

- Small establishments (with person capacity less than 100 persons):
  - Should not be located beside another liquor primary establishment.

Other policies:

- New patios associated with liquor establishments should be located and designed to limit potential impacts on surrounding property owners.

### 6.3 Agricultural Land Commission (ALC)

#### Wineries and Cideries in the ALR - Policy #3<sup>2</sup>

*A food and beverage service lounge is allowed up to a maximum area of 125m<sup>2</sup> indoors and 125m<sup>2</sup> outdoors. The outdoor area of 125m<sup>2</sup> includes patio space but does not include areas set aside for picnicking. Picnicking areas are also allowed as an ancillary use where a winery/cidery has a picnicking endorsement to its license. The 125m<sup>2</sup> floor space or outdoor area is roughly equivalent to a seating capacity of 65 persons in the lounge or on the patio. Thus the maximum capacity is potentially a total of 130 persons, where both indoor and outdoor seating are provided. The threshold area specified in the Regulation for the lounge does not include the tasting room, washrooms or kitchen facilities. For the purposes of these comments, a food and beverage service lounge is an establishment serving food and liquor that has a "winery lounge endorsement" to the winery license issued under the Liquor Control and Licensing Act. An application and approval of the Commission is required for a restaurant with a food primary license.*

*The sale of a limited amount of alcoholic beverages other than those produced by the winery or cidery are allowed as an ancillary use if they are sold as a single serving in the lounge and are consumed immediately.*

*Tasting or the free offering or sale of product samples is considered part of the tour activity and is part of the designated farm use. Special events held at wineries in their endorsed special event area or under a special event license may qualify as designated farm uses under Section 2*

<sup>1</sup> City of Kelowna Official Community Plan, Policy 5.33.5 (Development Process Chapter).

<sup>2</sup> ALC, 2016. Activities Designated as Farm Use: Wineries and Cideries in the ALR.

[http://www.alc.gov.bc.ca/assets/alc/assets/legislation-and-regulation/policies/alc\\_-\\_policy\\_3\\_-\\_wineries\\_and\\_cideries\\_in\\_the\\_final.pdf](http://www.alc.gov.bc.ca/assets/alc/assets/legislation-and-regulation/policies/alc_-_policy_3_-_wineries_and_cideries_in_the_final.pdf)

*(2) (e) of the Regulation that permits certain temporary agri-tourism activities on land assessed as “farm” class.*

## 7.0 Technical Comments

### 7.1 Development Engineering

The Development Engineering Department had the comments noted below.

- a) Provide Adequate off street parking for the proposed events.
- b) A second access to egress from the parking area is acceptable provided that it would be available for events only. The second egress location must be gated during non-events.

### 7.2 Building & Permitting

The occupant load was determined by Building & Permitting. See attached allowable area.

### 7.3 Fire Department

The Fire Department has no issues with a liquor license. Should there be more than 150 people in a licensed beverage establishment, a fire alarm shall be installed.  
Services has no concerns.

## 8.0 Application Chronology

Application Received:	January 8, 2016
Application - Site Plan Area Resubmission	February 29, 2016
Occupant Load Determination - Building & Permitting	March 11, 2016
Application put on hold by Applicant - Consider Redesign	June 29, 2016
Application re-initiated by Applicant	October 17, 2016

### Report prepared by:

\_\_\_\_\_  
Melanie Steppuhn, Land Use Planner

**Reviewed by:** Todd Cashin, Suburban and Rural Planning Manager

**Reviewed by**  
**Approved for Inclusion:** Ryan Smith, Community Planning Department Manager

**Approved for Inclusion:** Doug Gilchrist, Divisional Director, Community Planning & Real Estate

### Attachments:

Site Plan - Occupancy Loads  
Liquor License Application and Letter of Intent







## **Okanaganvilla Estate Winery Manufacturer Lounge Endorsement Licence Application**

### **Letter of Intent**

#### **1. Purpose**

The purpose of the endorsement is to allow us to serve wine by the glass on our outdoor patio, and inside in our Tasting Room during inclement weather.

#### **5. Benefits to the Community**

Many local organizations have approached us wishing to hold a small after hours event at our winery. Typically, these are professional firms such as accountants, doctors, lawyers etc who want an upscale location to entertain staff or clients for a few hours after work. Also, since we are rated the #1 Winery Experience in BC by Trip Advisor, many out of town groups who are in Kelowna attending a conference have approached us looking for a small, intimate location for a private event.

#### **6. Impact of Noise on the Surrounding Community**

Our target market is upscale and professional ( doctors, lawyers, accountants etc) and the types of events being proposed involve networking meetings with relatively quiet background music if any. These events, with less than 100 participants will be restrained, upscale and will be finished by 10 pm. Outdoor lighting and cameras are already installed and traffic noise will be minimized as a result of our new parking lot which is next to the road. There are only two properties within 200 meters of the Tasting Room and six properties ( including the full time owners home) within 1000 meters. In five years of operation, we have done everything we can to be good neighbors and have had no complaints of excessive noise. The owners live on the property and have no tolerance for excessive noise.

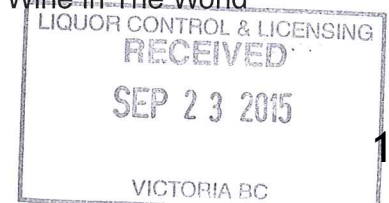
#### **7. Other Impacts on the Surrounding Community**

We have brought the Arts to the Local Community. The OkanaganVilla is the permanent home of Shakespeare Kelowna ( ten 200 seat performances per year) and other plays such as Phantom of the Villa ( which sold out two performances of 300 patrons in Sept). The Doug and Lisa TV Variety Show has been recorded at the Vibrant Vine on Saturday afternoons all summer and has been well attended by locals and tourists. A further 90,000 people watch the show on TV at home. Each Sunday we have live music on the Vibrant Vine Lawn Stage which is also well attended. Many local guests come each Sunday to relax on the Lawn picnic area with a bottle of wine.

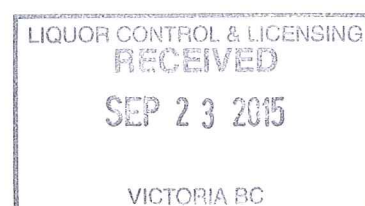
If the application is approved we could extend our service to include serving wine by the glass on our patio which overlooks the lawn.

#### **8. Other Information**

Okanaganvilla and The Vibrant Vine are currently rated the #1 Winery Experience out of 200 wineries that Trip Advisor rates in BC. ( Our affiliated winery, Frequency, is currently rated the #4 winery experience in BC.) We are also rated the #4 experience in Kelowna ( after Myra Canyon Park, Lake Okanagan and Wine Tours) In 2013, we won the "Best White Wine in The World "



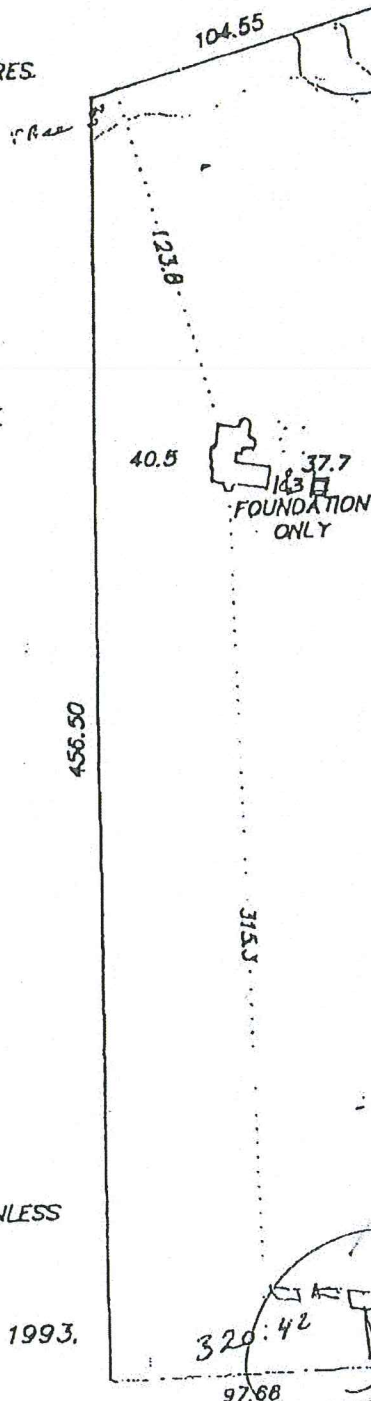
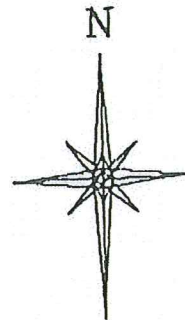
award at The World Wine Competition in Geneva Switzerland. Approximately 30% of our guests are from outside Canada and we believe we have had a significant impact on the East Kelowna economy. We have over 20 part time employees.



# B.C. LAND SURVEYOR'S CERTIFICATE OF LOCATION OF BUILDING ON LOT 2 PLAN 3379 SEC. 15 TP. 26 J.D.Y.D.

SCALE 1:2500

DISTANCES ARE IN METRES



SIDE SETBACK:  
5m 10'0" MINIMUM  
TO FURTHEST PROJECTION

SITE OF LOUNGE  
LICENSE

FILE 93-8136 FB 162

Site RE: HAVINGA

THIS PLAN IS FOR MORTGAGE OR  
MUNICIPAL PURPOSES ONLY AND IS  
NOT TO BE USED TO DEFINE THE  
BOUNDARIES OF THIS LOT.

FILE

©

THIS DOCUMENT IS NOT VALID UNLESS  
ORIGINALLY SIGNED AND SEALED.

CERTIFIED CORRECT  
this 31st day of March, 1993.

D.A. Goddard

BCLS

POOLEY ROAD  
3240

GODDARD and ASSOCIATES  
B.C. LAND SURVEYORS  
200-1449 ST. PAUL STREET KELOWNA

LIQUOR CONTROL BOARD LICENSING

SEP 23 2015

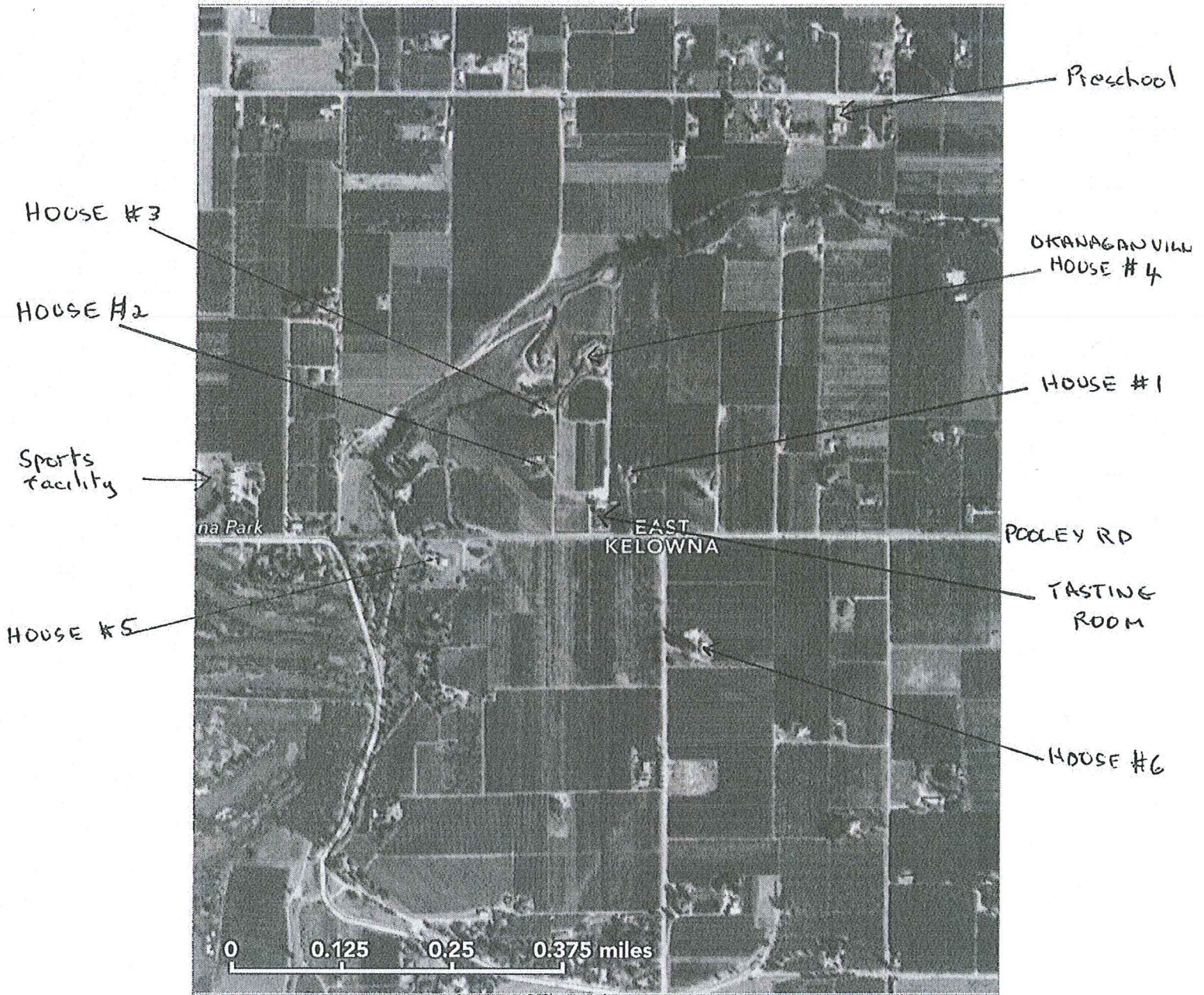
VICTORIA BC 139




Okanagan Villa Estate Winery

3240 POOLEY RD  
KELOWNA

near Southeast Kelowna — Kelowna



1 of 1







TASTING ROOM

SEP 23 2015

VICTORIA BC



# REPORT TO COUNCIL



**Date:** December 13, 2016

**RIM No.** 0940-00

**To:** City Manager

**From:** Community Planning Department (CD)

**Application:** DVP16-0257 **Owner:** Charles Watt

**Address:** 910 Manhattan Drive **Applicant:** Charles Watt

**Subject:** Development Variance Permit

**Existing OCP Designation:** Single/Two Unit Residential (S2RES)

**Existing Zone:** RU6 - Two Dwelling Housing

---

## 1.0 Recommendation

That Council authorize the issuance of Development Variance Permit No. DVP16-0257 for Lot E, District Lot 9, ODYD, Plan KAP39322, located on 910 Manhattan Drive, Kelowna, BC;

AND THAT a variance to the following section of Zoning Bylaw No. 8000 be granted:

Section 6.11.1 - Okanagan Lake Sight Lines - To vary the required Okanagan Lake 120° Panoramic Sight Lines to 74.4° proposed.

## 2.0 Purpose

To obtain approval for a Development Variance Permit to vary the Okanagan Lake Sight Lines Regulation to facilitate a new house on the subject property.

## 3.0 Community Planning

Staff support the requested variance for a proposed house to be constructed within the Okanagan Lake Sight Line of their northern neighbour. The proposed house will be located in the general location of the old house on the property. Additionally, the new house will be oriented in general alignment with other homes along the lakeshore of Manhattan Drive and be well outside the 15 meter Okanagan Lake Riparian Area setback.

The proposed sight line reduction affects one neighbour located to the north whose home is set further back from Okanagan Lake than the majority of homes along Manhattan Drive. The variance to the sight line requirement would result in the unobstructed sight line for the northern property being reduced from 60° required to 14.4° proposed. The affected landowner has been contacted by the applicant and has noted that they are supportive of the proposed variance request.

### 3.1 Background

The subject property is an urban residential lot located in Kelowna's north end. The property is 0.10 hectares in size located on Okanagan Lake. As a result of the proximity to the lake, the property is subject to the Okanagan Lake Sight Lines constraints. The applicant proposes construction of a new house, which does not conform to the current zoning requirements for Okanagan Lake Sight Lines. The proposed house will be located in the general location of the old house on the property and be oriented in general alignment with other homes along the lakeshore of Manhattan Drive.

The intent of Section 6.11 of the Zoning Bylaw with respect to Okanagan Lake sight lines is to *"not obstruct views of the lake from the established abutting development"*. This policy places the onus on the proponent of a new development to ensure adjacent occupants are afforded a reasonable panoramic view and are provided an opportunity to be consulted when the proposed development does not conform.

### 3.2 Site Context

Adjacent land uses are as follows:

Orientation	Zoning	Land Use
North	RU6 - Two Dwelling Housing	Residential
East	RU6 - Two Dwelling Housing	Residential
South	RU6 - Two Dwelling Housing	Residential

Subject Property Map: 910 Manhattan Drive



### 3.3 Zoning Analysis Table

Zoning Analysis Table		
CRITERIA	ZONE REQUIREMENTS	PROPOSAL
Minimum Okanagan Lake Sightlines	120°	74.4°

## 4.0 **Current Development Policies**

### 4.1 Kelowna Official Community Plan (OCP)

#### Lakeside Development.<sup>1</sup>

- Provide and enhance natural open spaces related to the lakeside context of the development;
- Minimize the obstruction of lake views;
- Preserve inland views to the lake by reducing the height of lakeside development in relation to development height permitted inland;
- Design lakeside developments to act as a transition between the lake and inland development (i.e., incorporate lake inspired themes, unique features to take advantage of the lakeside setting, etc.);
- Incorporate distinctive massing articulation, architectural treatment, and appropriate materials on the lakeside frontage.



## **5.0 Technical Comments**

### **5.1 Building & Permitting Department**

- No comment

### **5.2 Development Engineering Department**

- No comment

<sup>1</sup> City of Kelowna Official Community Plan, Chapter 14, 15.0 (Urban Design DP Guidelines Chapter).

## **6.0 Application Chronology**

Date of Application Received: September 28, 2016

**Report prepared by:**

Corey Davis, Environmental Coordinator

**Reviewed by:**

☐

Terry Barton, Urban Planning Manager

**Approved for Inclusion:**

☐

Ryan Smith, Community Planning Department Manager

### **Attachments:**

Site Plan (Schedule "A")

Conceptual Elevations

Landscape Plan N/A

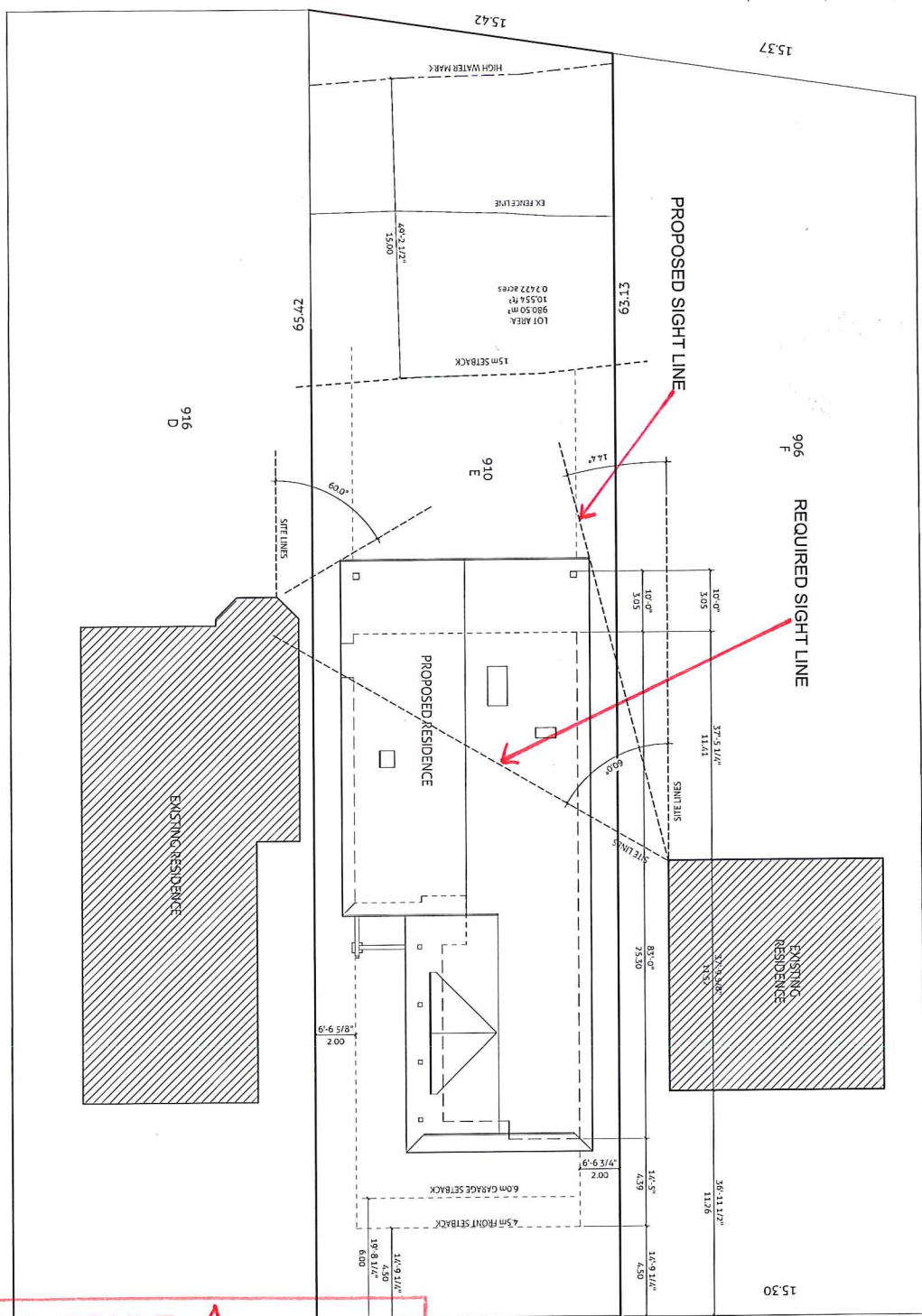
Context/Site Photos N/A

Sustainability Checklist N/A

# PROJECT DATA

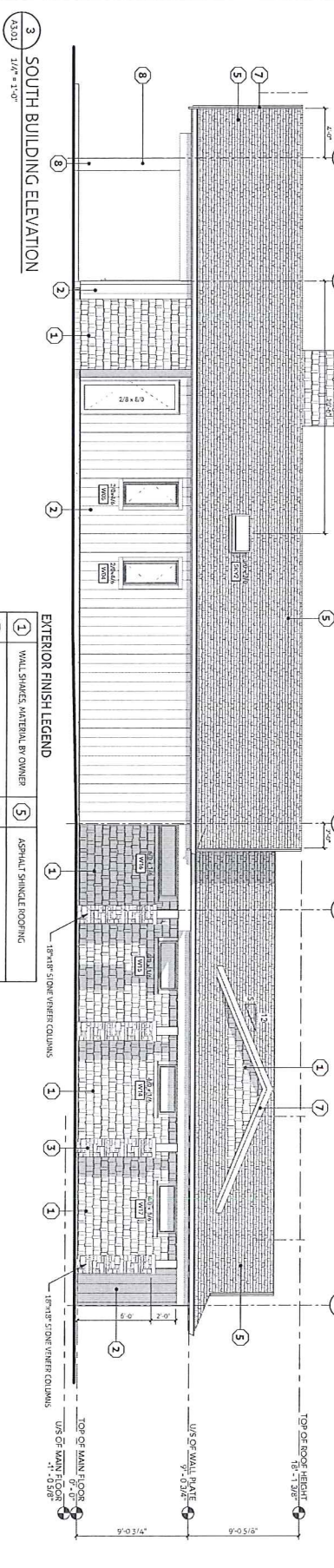
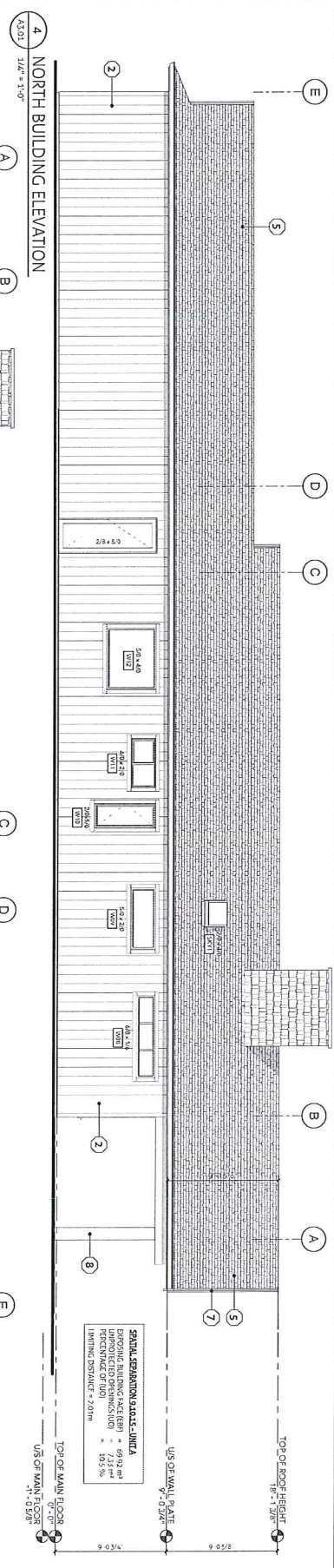
1. LEGAL DESCRIPTION	
LOT F,	
910 MANHATTAN DRIVE	
KETOWNA, NC	
2. ZONING	
RU-1 - RURAL RESIDENTIAL	
3. LOT AREA	
10,554 ft <sup>2</sup> 980.50 m <sup>2</sup> 0.242 acre	
4. SITE COVERAGE	
PRINCIPAL BUILDING	2,440 ft <sup>2</sup>
PROPOSED COVERAGE	10.5 %
PERMITTED COVERAGE	40.0 %
5. BUILDING AREAS	
MAIN FLOOR	1,900 ft <sup>2</sup>
CHANCE AREA	540 ft <sup>2</sup>
TOTAL BUILDING AREA	2,440 ft <sup>2</sup>

1 SITE PLAN  
AS SHOWN 1:100



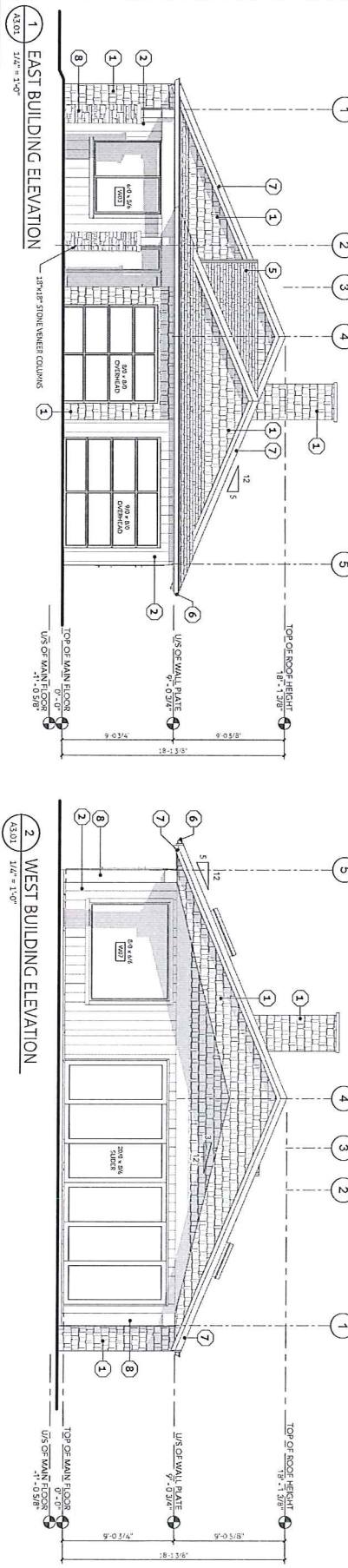
**SCHEDULE A**  
 This forms part of development  
 Permit # \_\_\_\_\_

NOTED / REVISIONS	
NO. DATE DESCRIPTION	
1. 10/10/2018 ISSUED FOR REVIEW	
2. 10/10/2018 ISSUED FOR VARIANCE	
3. 10/10/2018 RESPONSE FOR SITE LINE	
2018	
CLIENT	WATT
PROJECT	910 MANHATTAN
SHEET	SITE PLAN
DRAWN BY	CS
CHECKED BY	CS
PROJECT NO.	A1.01
As Indicated	SHEETING



**EXTERIOR FINISH LEGEND**

1	WALL SHIMES, MATERIAL BY OWNER	5	ASPHALT SHINGLE ROOFING
2	VERTICAL BOARD & BATTEN	6	ALUMINUM GUTTER & DOWNSPICES
3	STONE VENEER, MATERIAL BY OWNER	7	2x40 PSCA 1x6 FASCIA COMB FACE SPRUCE PAINTED
4	SOFFIT - ALUMINUM VENTED	8	6x4 TIMBER COLUMN STAIN AND SPIRES BY OWNER





# DEVELOPMENT PERMIT / DEVELOPMENT VARIANCE PERMIT



## APPROVED ISSUANCE OF DEVELOPMENT PERMIT / DEVELOPMENT VARIANCE PERMIT NO. DP16-0256/DVP16-0257

**Issued To:** Charles Watt  
**Site Address:** 910 Manhattan Dr  
**Legal Description:** Lot E District Lot 9 Land District 41 KAP39322  
**Zoning Classification:** RU6 - Two Dwelling Housing  
**Development Permit Area:** NATURAL ENVIRONMENT DEVELOPMENT PERMIT AREA

### SCOPE OF APPROVAL

This Permit applies to and only to those lands within the Municipality as described above, and any and all buildings, structures and other development thereon.

This Permit is issued subject to compliance with all of the Bylaws of the Municipality applicable thereto, except as specifically varied or supplemented by this Permit, noted in the Terms and Conditions below.

The issuance of a Permit limits the Permit Holder to be in strict compliance with regulations of the Zoning Bylaw and all other Bylaws unless specific Variances have been authorized by the Permit. No implied Variances from bylaw provisions shall be granted by virtue of drawing notations that are inconsistent with bylaw provisions and that may not have been identified as required Variances by the applicant or Municipal staff.

### 1. TERMS AND CONDITIONS

THAT Development Permit No. DP16-0256 and DVP16-0257 for Lot E District Lot 9 Land District 41 KAP39322, located at 910 Manhattan Dr, Kelowna, BC to allow the construction of a single-family dwelling be approved subject to the following:

- A) **An Environmental Monitor (Qualified Environmental Professional) is required to ensure the works are monitored throughout the duration of the project. A copy of this development permit must be submitted to the designated Environmental Monitoring consultant prior to construction starting. Environmental Monitoring reports must be submitted to the City of Kelowna Community Planning Department;**
- B) **The designated Environmental Monitor and grading contractor/developer shall meet prior to construction starting to review limits of disturbance, erosion and sediment controls and Development Permit conditions/requirements for the project site;**

- C) **Physically demarcate “No Disturbance Areas” and around any vegetation that will be left in place at the site with snow fencing or another visible material to avoid accidental disturbance;**
- D) **No sediment laden water is to enter Okanagan Lake at any time. Erosion and sediment controls must be in place prior to construction starting.** Failure to take all reasonable measures to prevent the deposit of construction debris or displaced soil matter into Okanagan Lake is an offence under the Federal Fisheries Act;
- E) **No removal of riparian vegetation should occur at any time;**
- F) The development on the land be in accordance with attached **Schedule “A”** (“Site Plan, prepared by West Coast Design);
- G) The development on the land be in accordance with attached **Schedule “B”** (“Environmental Assessment,” prepared by Beckingham Environmental); and
- H) The development on the land be in accordance with attached **Schedule “C”** (“Environmental Monitoring Agreement,” prepared by Makonis Consulting Ltd.).

AND FURTHER THAT this Development Permit / Development Variance Permit is valid for two (2) years from the date of Council approval, with no opportunity to extend.

## 2. PERFORMANCE SECURITY

None required.

## 3. DEVELOPMENT

The land described herein shall be developed strictly in accordance with the terms and conditions and provisions of this Permit and any plans and specifications attached to this Permit that shall form a part hereof.

If the Permit Holder does not commence the development permitted by this Permit within two years of the date of this Permit, this Permit shall lapse.

**This Permit IS NOT a Building Permit.**

## 4. APPLICANT’S AGREEMENT

I hereby declare that all of the above statements and the information contained in the material submitted in support of this Permit are to the best of my belief, true and correct in all respects. Upon issuance of the Permit for me by the Municipality, then in such case, I covenant and agree to save harmless and effectually indemnify the Municipality against:

- a) All actions and proceedings, costs, damages, expenses, claims, and demands whatsoever and by whomsoever brought, by reason of the Municipality granting to me the said Permit.
- b) All costs, expenses, claims that may be incurred by the Municipality if the construction by me of engineering or other types of works as called for by the Permit results in damages to any property owned in whole or in part by the Municipality or which the Municipality by duty or custom is obliged, directly or indirectly in any way or to any degree, to construct, repair, or maintain.

I further covenant and agree that should I be granted a Development Permit and/or Development Variance Permit, the Municipality may withhold the granting of any Occupancy Permit for the occupancy and / or use of any building or part thereof constructed upon the hereinbefore referred to land until all of the engineering works or other works called for by the Permit have been completed to the satisfaction of the Municipal Engineer and Divisional Director of Community Planning & Real Estate.

Should there be any change in ownership or legal description of the property, I undertake to notify the Community Planning Department immediately to avoid any unnecessary delay in processing the application.

**5. APPROVALS**

Issued and approved by Council on the \_\_\_\_\_ day of \_\_\_\_\_, 2016

\_\_\_\_\_  
Terry Barton, Urban Planning Manager  
Community Planning & Real Estate

\_\_\_\_\_  
Date

**The PERMIT HOLDER is the CURRENT LAND OWNER.  
Security shall be returned to the PERMIT HOLDER.**

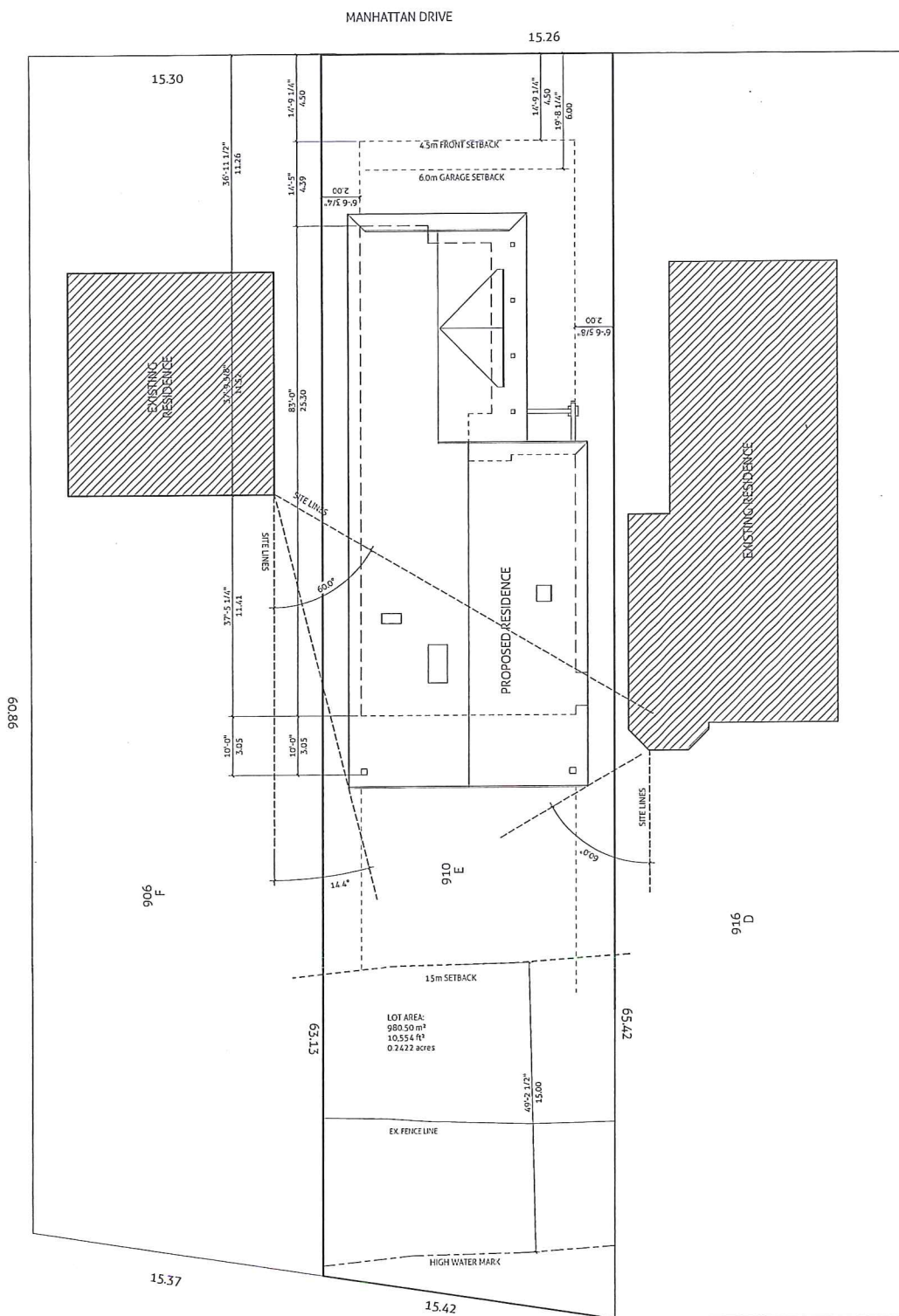


**SCHEDULE A**  
 This forms part of development  
 Permit # **DP16-0256 / DP16-0257**

**PROJECT DATA**

1. LEGAL DESCRIPTION	LOT E, 910 MANHATTAN DRIVE WILLOWDALE, BC
2. ZONING	RU1 - RURAL RESIDENTIAL
3. LOT AREA	103,554 ft <sup>2</sup> 960.50 m <sup>2</sup> 0.242 acre
4. SITE COVERAGE	PRINCIPAL BUILDING 2,440 ft <sup>2</sup> PROPOSED COVERAGE 30.5 % PERMITTED COVERAGE 40.0 %
5. BUILDING AREAS	MAIN FLOOR 1,900 ft <sup>2</sup> (INC. MECH RM) 540 ft <sup>2</sup> GARAGE AREA 2,440 ft <sup>2</sup> TOTAL BUILDING AREA 2,440 ft <sup>2</sup>

OKANAGAN LAKE



1 SITE PLAN  
 A1.01 1:100

WEST | COAST DESIGN  
 250.215.1968  
 west@coastdesign.com

**NOTES**

**PROJECT / ACTIONS**  
 NO. DATE DESCRIPTION  
 1 AUG 21, ISSUED FOR REVIEW  
 2 SEP 24, ISSUED FOR VARIANCE  
 3 OCT 14, REVISION FOR SITE LINE  
 2016

**CLIENT**

WAIT

**PROJECT**

910 MANHATTAN

**SHEET**

SITE PLAN

REVISION	NO.	DATE	DESCRIPTION
1	1	10/14/16	ISSUED FOR REVIEW
2	2	09/24/16	ISSUED FOR VARIANCE
3	3	10/14/16	REVISION FOR SITE LINE

A1.01

SHEET NO.

As indicated



910 Manhattan Dr

SCHEDULE B

This forms part of development

Permit # DP16-0256

---

## Environmental Assessment

**Submitted To:**

Mr Chuck Watt  
910 Manhattan Drive,  
Kelowna, BC  
V1Y 1H5

On

September 20, 2016

**Prepared By:**

Beckingham Environmental Ltd.  
[www.beckinghamenviro.com](http://www.beckinghamenviro.com)

Beckingham Project No BE16037



**Beckingham Environmental**

# Makonis Consulting Ltd

Mapping Solutions

October 12, 2016

City of Kelowna  
1435 Water Street  
Kelowna, BC V1Y 1J4

Attn: Mr Corey Davis, Environmental Coordinator

Dear Corey,

Makonis Consulting Ltd has been retained by Mr. Chuck Watt to monitor construction of a rebuild home at 910 Manhattan Dr in the City of Kelowna.

Mr Watt has been instructed prior to demolition and construction to delineate the 15 meter setback of Okanagan Lake with a silt fence. This fencing is to be maintained at all times during the project. No materials and or stock piling will occur within the setback.

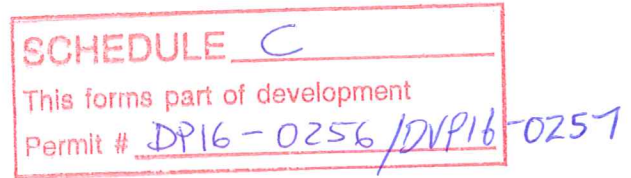
I request any further City of Kelowna Development Permit constraints and requirements be made available so we can address them prior to work commencing.

I understand the construction will begin this Fall of 2016 and proceed until completion, estimated in December of 2017 (approximate). Reports will be monthly sent to City of Kelowna.

Sincerely,

Respectfully,

John Grods, R.P.Bio  
MAKONIS CONSULTING LTD



**RE: Okanagan Lake Site Lines Variance  
Application - 910 Manhattan Drive, Kelowna,  
BC**

I/We have reviewed the proposed variance site line application for 910 Manhattan Drive. As owner(s) adjacent to the North of the subject property, we support the proposed variance.

  
.....

*Chris Kearra*  
.....

Dated:

*2016/10/15*  
.....

**RE: Okanagan Lake Site Lines Variance  
Application - 910 Manhattan Drive, Kelowna,  
BC**

I/We have reviewed the proposed variance site line application for 910 Manhattan Drive. As owner(s) adjacent to the South of the subject property, we support the proposed variance.

*Margaret Trethewey* ..... *Michael Trethewey*  
.....  
Margaret Trethewey / Michael  
916 MANHATTAN DR / Trethewey

Dated:

*Oct 16 / 16*  
.....